

+NOTICE!!

These documents have been scanned!

Do not place un-scanned documents beneath this notice!

Do not remove this notice from this file!

GPO Jacket No. 560-102
Print Order 61540
Rise Business Services, LLC
Job=AZ15 7/29/2019



Box Number= AZ15190



Claim Begin-End: AMC309087-AMC309112

1 Initial Receipt



AZ15190-4

AMC308180-AMC311027

UNITED STATES
DEPARTMENT OF THE INTERIOR
BUREAU OF LAND MANAGEMENT

RECEIPT AND ACCOUNTING ADVICE

NO. 1662392 04

WJ/AZ 11/30/90

Subject: LOCATION NOTICES (26) 2 38 12 260.00

Applicant: ASARCO INCORPORATED
SOUTHWESTERN MINING DEPT.
PO BOX 5747
TUCSON, AZ 85703

Remitter: SAME, CK # 04391

Assignor:

LEASE MANAGEMENT DATA		<input type="checkbox"/> NEW	<input type="checkbox"/> UPDATE	<input type="checkbox"/> PAYMENT					
ORIGINAL SERIAL NO.	ASG.	TYPE	ST.	CTY.	FUND SYMBOL			ACRES/UNITS	RATE
AMC 309087-309112									

Entered in Comp. 12/06/90 SKW

AMOUNT	ANV. DATE	EXP. DATE	BILL CYC.	S/C	DISTRICT	NEXT BILL	MISC. DATA	U of M	ACTUAL UNITS

ASSIGNMENT SERIAL NO.	ASG.	TYPE	ST.	CTY.	FUND SYMBOL			ACRES/UNITS	RATE

AMOUNT	ANV. DATE	EXP. DATE	BILL CYC.	S/C	DISTRICT	NEXT BILL	MISC. DATA	U of M	ACTUAL UNITS

APPLY REMITTANCE

ACTION	FUND SYMBOL	CTY.	AMOUNT
FILING FEE			
RENTAL			
UNEARNED			
REFUND			
TOTAL			
AMOUNT DUE			

Remarks:

BY: _____ DATE: _____

- Lease in Escrow?
- KGS? Of Interest?
- Auto Escalates? Operating Rights?
- Auto Renew? Operator
- Bond Filed?

FOR MMS USE ONLY	
BILLEE NUMBER	FOREST REFUGE
OCS SECTION CODE	

UNITED STATES
DEPARTMENT OF THE INTERIOR
BUREAU OF LAND MANAGEMENT

RECEIPT AND ACCOUNTING ADVICE

NO. 1662392 04

WJ/AZ 11/30/90

Subject: LOCATION NOTICES (26) 2 38 12 260.00

Applicant:
ASARCO INCORPORATED
SOUTHWESTERN MINING DEPT.
PO BOX 5747
TUCSON, AZ 85703

Remitter: SAME, CK # 04391

Assignor:

LEASE MANAGEMENT DATA									
<input type="checkbox"/> NEW <input type="checkbox"/> UPDATE <input type="checkbox"/> PAYMENT									
ORIGINAL SERIAL NO.	ASG.	TYPE	ST.	CTY.	FUND SYMBOL			ACRES/UNITS	RATE
AMC 309087-309112									
AMOUNT	ANV. DATE	EXP. DATE	BILL CYC.	S/C	DISTRICT	NEXT BILL	MISC. DATA	U of M	ACTUAL UNITS
ASSIGNMENT SERIAL NO.	ASG.	TYPE	ST.	CTY.	FUND SYMBOL			ACRES/UNITS	RATE
AMOUNT	ANV. DATE	EXP. DATE	BILL CYC.	S/C	DISTRICT	NEXT BILL	MISC. DATA	U of M	ACTUAL UNITS

APPLY REMITTANCE

ACTION	FUND SYMBOL	CTY.	AMOUNT
FILING FEE			
RENTAL			
UNEARNED			
REFUND			
TOTAL			
AMOUNT DUE			

Remarks:

BY:

DATE:

- Lease in Escrow?
- KGS?
- Auto Escalates?
- Auto Renew?

- Of Interest?
- Operating Rights?
- Operator
- Bond Filed?

FOR MMS USE ONLY

BILLEE		FOREST REFUGE
NUMBER		
OCS SECTION		
CODE		

NOTICE!!

These documents have been scanned!

Do not place un-scanned documents beneath this notice!

Do not remove this notice from this file!

GPO Jacket No. 560-102
Print Order 61540
Rise Business Services, LLC
Job=AZ15 7/29/2019



Box Number= AZ15190



Claim Begin-End: AMC309087-AMC309112

2 Correspondence



AZ15190-4

AMC308180-AMC311027

**NO
DOCUMENTS
FOUND**

NO DOCUMENTS FOUND
NO DOCUMENTS FOUND

NOTICE!!

These documents have been scanned!

Do not place un-scanned documents beneath this notice!

Do not remove this notice from this file!

GPO Jacket No. 560-102
Print Order 61540
Rise Business Services, LLC
Job=AZ15 7/29/2019



Box Number= AZ15190



Claim Begin-End: AMC309087-AMC309112

3 Transfers



AZ15190-4

AMC308180-AMC311027

F. ANN RODRIGUEZ, RECORDER
RECORDED BY: KLK
DEPUTY RECORDER
0681 ROOE



DOCKET: 10199
E: 2533
OF PAGES: 6
SEQUENCE: 95199967
12/28/95
QCDEED 16:17:00
ENVELOPE
AMOUNT PAID \$ 10.00

W
APKER APKER HAGGARD & KURTZ
PO BOX 10280

PHOENIX AZ 85064

PHOENIX, AZ 85004-70200

QUITCLAIM DEED

(Exempt per ARS 1614.A.6)

THIS QUITCLAIM DEED is made and entered into effective the 28th day of December, 1995, between ASARCO INCORPORATED, formerly named American Smelting and Refining Company, a New Jersey corporation ("Grantor"), and SILVER BELL MINING, L.L.C., a Delaware limited liability company ("Grantee").

WITNESSETH:

Grantor for and in consideration of the sum of TEN DOLLARS (\$10.00), and other good and valuable consideration, has remise, released, and forever quitclaimed, and by these presents does remise, release and forever quitclaim, unto Grantee and to successors and assigns forever, all of Grantor's right, title, and interest which it has or may hereafter acquire in and to all these certain unpatented mining claims situated in Pima County, Arizona, all more particularly described in Exhibit "A" attached hereto and made a part hereof.

TOGETHER WITH all lodes, ledges, veins and mineral bearing rock, both known and unknown, lying within the boundaries of the above noted claims, together with all dips, spurs, and angles, and all the ores, mineral-bearing quartz, rock and earth or other deposits therein or thereon, and all of the rights, privileges, and franchises thereto incident, and all and singular the tenements, hereditaments and appurtenances thereunto or in anywise

RECEIVED
B.L.M.
ARIZONA STATE OFFICE

169

10199 2533

ENTERED IN COMPUTER
2/22/96 *mt*

appertaining, and the rents, issues and profits thereof; and also all the estate, right, title, interest, property, possession, claim and demand whatsoever, as well in law as in equity, of said Grantor, of, in or to the claims and every part thereof, with the appurtenances, including all after acquired title.

TO HAVE AND TO HOLD all singular the said claims, together with the appurtenances and privileges thereto incident, upon the said Grantee, its successors and assigns forever.

IN WITNESS WHEREOF, the Grantor hereto has executed this Quitclaim Deed as of the day and year first above written.

ASARCO Incorporated


By: F. R. McAllister
Its: Executive Vice President

STATE OF ARIZONA)
) ss.
County of Pima)

On the 28th day of December, 1995, personally appeared before me F. R. McAllister, who, being by me duly sworn, did say, that he is the Executive Vice President of ASARCO Incorporated and that said instrument was signed in behalf of said corporation by authority of its by-laws (or by resolution of its board of directors), and said F. R. McAllister acknowledged to me that said corporation executed the same.

Mildred C. Koeppe
Notary Public

My commission expires:
Nov. 28, 1996



RECEIVED
ARIZONA STATE OFFICE
FEB 14 9 25 AM '96

10199 2534

EXHIBIT "A"

UNPATENTED MINING CLAIMS

The following contiguous group of unpatented lode mining claims are situated in the Silver Bell Mining District, Pima County, Arizona. The Location Notices of which are of record in the office of the Recorder of Pima County, Arizona, and the Bureau of Land Management serial numbers are filed in Phoenix, Arizona. Assessment work performed and maintenance fees paid through year ending September 1, 1995.

<u>NAME OF CLAIM</u>	<u>RECORDING DATA</u>		<u>BLM SERIAL NUMBER</u>
	<u>BOOK OR DOCKET</u>	<u>PAGE</u>	<u>A MC</u>
May No. 1	355	211	48521
May No. 2	352	300	48522
May No. 3	352	301	48523
May No. 4	352	302	48524
May No. 5	352	303	48525
May 22	2235	479	48538
May 23	2235	480	48539
May 24	2235	481	48540
May 25	2235	482	48541
May 26	2844	622	48542
May 27	2844	623	48543
May 28	2844	624	48544
May 29	2844	625	48545
May 30	2844	626	48546
May 31	2844	627	48547
May 32	2844	628	48548
May 33	2844	629	48549
May 34	2844	630	48550
May 35	2844	631	48551
May 36	2844	632	48552
May 37	2844	633	48553
May 38	2844	634	48554
May 39	2844	635	48555
May 40	2844	636	48556
May 41	2844	637	48557
May 42	2844	638	48558
May 48	2740	137	48561
May 49	2740	138	48562
May 50	2740	139	48563
May 51	2740	140	48564
May 59	2930	572	-
Relocated	5917	638	48565
May 60	2981	798	-
Amended	3016	480	48566
May 61	2981	799	48567
May 91	4326	942	48593
May 92	4326	943	48594
May 93	4326	944	48595
May 94	4326	945	48596
May 95	4326	946	48597
May 96	4326	947	48598

RECEIVED
 BLM
 ARIZONA STATE OFFICE
 FEB 14 9 26 AM '96

39

May 97	4326	948	48599
May 98	4326	949	48600
May 99	4326	950	48601
El Tiro 2	1756	176	-
El Tiro 2 Amended	9359	964-965	48603
El Tiro 3	1756	177	-
El Tiro 3 Amended	9359	966-967	48604
El Tiro 4	1756	178	48605
El Tiro 5	1756	179	48606
El Tiro 6	1756	180	48607
El Tiro 7	1756	181	48608
El Tiro 16	4002	571	
El Tiro 16 Amended	9359	968-969	48616
El Tiro 19	4228	2	48619
El Tiro 20	4228	3	48620
El Tiro 21	4228	4	48621
El Tiro 22	4228	5	48622
El Tiro 23	4228	6	48623
El Tiro 24	4228	7	48624
El Tiro 25	4228	8	48625
El Tiro 26	4228	9	48626
El Tiro 27	4228	10	48627
El Tiro 28	4228	11	48628
El Tiro 29	4228	12	48629
El Tiro 30	4228	13	48630
El Tiro 31	4228	14	48631
El Tiro 32	4228	15	48632
El Tiro 33	4228	16	48633
El Tiro 34	4228	17	48634
El Tiro 35	4228	18	48635
El Tiro 36	4228	19	48636
El Tiro 37	4228	20	48637
El Tiro 38	4228	21	48638
El Tiro 39	4228	22	48639
El Tiro 40	4228	23	48640
El Tiro 41	4228	24	48641
El Tiro 42	4228	25	48642
El Tiro 43	4228	26	
El Tiro 43 Amended	9359	970-971	48643
El Tiro 44	4228	27	
El Tiro 44 Amended	9359	972-973	48644
El Tiro 47	4228	30	
El Tiro 47 Amended	9359	974-975	48647
Ironwood No. 5	1461	214	-
Amended	1510	516	
Ironwood No. 5 Amended	9359	976-977	63340
Ironwood No. 6	1461	215	
Ironwood No. 6 Amended	9359	978-979	63341
Ironwood No. 7	1461	216	
Ironwood No. 7 Amended	9359	980-981	63342
Ironwood No. 8	1461	217	
Ironwood No. 8 Amended	9359	982-983	63343
Ironwood No. 9	1461	218	63344
Ironwood No. 10	1461	219	63345

RECEIVED
 B.L.M.
 ARIZONA STATE OFFICE
 FEB 14 9 26 AM '96

(43)

10199 2536

Ironwood No. 11	1461	220	63346
Ironwood No. 12	1461	221	63347
Ironwood No. 13	1461	222	63348
Ironwood No. 14	1461	223	63349
Ironwood No. 15	1461	224	-
Amended	1512	374	63350
Ironwood No. 16	1461	225	-
Amended	1510	519	63351
Ironwood No. 17	1461	226	63352
Ironwood No. 18	1461	227	63353
Ironwood No. 19	1461	228	63354
Ironwood No. 20	1461	229	63355
Ironwood No. 21	1461	230	-
Amended	1510	520	63356
Ironwood No. 22	1461	231	63357
Ironwood No. 23	1461	232	63358
Ironwood No. 24	1461	233	63359
Ironwood No. 25	1461	234	63360
Ironwood No. 26	1461	235	63361
Ironwood No. 27	1461	236	63362
Ironwood No. 28	1461	237	63363
Ironwood No. 29	1461	238	63364
Ironwood No. 30	1461	239	63365
Ironwood No. 31	1461	240	63366
Ironwood No. 32	1461	241	63367
Ironwood No. 33	1461	242	63368
Ironwood No. 34	1461	243	63369
Ironwood No. 35	1461	244	63370
Ironwood No. 36	1465	263	-
Amended	1510	517	63371
Ironwood No. 37	1465	264	63372
Ironwood No. 38	1465	265	-
Amended	1510	518	63373
Ironwood No. 39	1465	266	63374
Ironwood No. 40	1465	267	63375
Ironwood No. 41	1465	268	63376
Ironwood No. 42	1465	269	63377
Ironwood No. 43	1465	270	63378
Ironwood No. 44	1465	271	63379
Ironwood No. 45	1465	272	63380
Ironwood No. 46	1465	273	63381
Ironwood No. 47	1465	274	63382
Ironwood No. 48	1465	275	63383
Ironwood No. 49	1465	276	63384
Ironwood No. 50	1465	277	63385
Ironwood No. 51	1465	278	63386
Ironwood No. 52	1465	279	63387
Ironwood No. 53	1465	280	63388
Ironwood No. 54	1465	281	63389
Ironwood No. 55	1465	282	63390
Ironwood No. 56	1465	283	63391
Ironwood No. 57	1465	284	63392
Ironwood No. 58	1465	285	63393
Ironwood No. 59	1465	286	63394

RECEIVED
B.L.M.
ARIZONA STATE OFFICE
FEB 14 9 26 AM '96

closed 1983

(49)

Ironwood No. 60	1465	287	63395
Ironwood No. 61	1465	288	63396
Ironwood No. 62	1465	289	63397
Ironwood No. 63	1465	290	63398
B S & K #17	2550	163	
B S & K #17 Amended	9359	984-985	63403
B S & K #19	2550	165	
B S & K #19 Amended	9359	986-987	63405
B S & K #21	2550	167	
B S & K #21 Amended	9359	988-989	63407
B S & K #23	2550	169	
B S & K #23 Amended	9359	990-991	63409
B S & K #27	3856	130	
B S & K #27 Amended	9359	994-995	63414
B S & K #28	3891	497	
B S & K #28 Amended	9359	996-997	63415
B S & K #32	3891	502	63420
B S & K #33	3891	503	63421
B S & K #34	3891	504	63422
B S & K #35	3891	505	63423
B S & K #36	3891	506	63424
B S & K #37	3891	507	63425
B S & K #38	3891	508	63426
B S & K #39	3891	509	63427
B S & K #40	3891	510	63428
B S & K #41	3891	511	63429
B S & K #42	3891	512	
B S & K #42 Amended	9359	998-999	63430
B S & K #43	3891	513	
B S & K #43 Amended	9359	1000-1001	63431
B S & K #44	3891	514	63432
B S & K #44 Amended	9359	1002-1003	63432
B S & K #45	3891	515	63433
B S & K #45 Amended	9359	1004-1005	
B S & K #46	3891	516	
B S & K #46 Amended	9359	1006-1007	63434
Vulcan No. 39	3909	204	
Vulcan No. 39 Amended	9359	1008-1009	63461
Vulcan No. 55	3909	212	
Vulcan No. 55 Amended	9359	1010-1011	63477
Vulcan No. 56	3909	213	
Vulcan No. 56 Amended	9359	1012-1013	63478
Vulcan No. 57	3909	201	63479
Vulcan No. 60	3909	200	63480
Jackie 21	8914	1983-1985	309107
Jackie 22	8914	1986-1988	309108
Jackie 23	8914	1989-1991	
Jackie 23 Amended	9359	1014-1015	309109
Jackie 24	8914	1992-1994	
Jackie 24 Amended	9359	1016-1017	309110
Jackie 25	8914	1995-1997	309111
Jackie 26	8914	1998-2000	309112
Jackie 27A Relocated	9929	920-923	331534
B S & K 26A			333856

RECEIVED
 B.L.M.
 ARIZONA STATE OFFICE
 FEB 14 9 26 AM '96



Ms. Denise Meridith
State Director, State Office
Bureau of Land Management
Department of the Interior
Siete Square Building
3707 North 7th Street
Phoenix, Arizona 85014

RECEIVED
B.L.M.
ARIZONA STATE OFFICE
FEB 14 9 26 AM '96

Re: Notice of Transfer of *
Interest in Mining Claims

Dear Ms. Meridith:

Pursuant to 43 C.F.R. § 3833.3, this is to notify the Bureau of Land Management that an interest of the undersigned in the unpatented mining claims described below was transferred by (insert deed, lease or other transfer) to:

<u>Name</u>	<u>Address</u>
Silver Bell Mining, L.L.C.	c/o Kevin R. Morano ASARCO Incorporated 180 Maiden Lane New York, NY 10038

The unpatented mining claims subject to this transfer are described as follows:

<u>Claim Name</u>	Recorded in County, Arizona	BLM <u>Serial Number</u>
-------------------	--------------------------------	-----------------------------

See attached copy of Quit Claim Deed recorded December 28, 1995 in Docket 10199 commencing at page 2533, records of Pima County, Arizona.

SILVER BELL MINING, L.L.C.

By *[Signature]*
Its President

RECEIVED
B.L.M.
ARIZONA STATE OFFICE
FEB 14 9 27 AM '96

UNITED STATES
DEPARTMENT OF THE INTERIOR
BUREAU OF LAND MANAGEMENT

RECEIPT AND ACCOUNTING ADVICE

NO. 2190237

02/14/96

Subject: TRANSFER OF INTEREST

1 12

850.00

Applicant:

Silver Bell Mining, L.L.C.
c/o ASARCO (Kevin Morano)
180 Maiden Lane
New York, NY 10038

check #009232

Remitter: Apker, Apker, Haggard & Kurtz, P.C.
P.O. Box 10280
Phoenix, Az 85064-0280

Assignor:

LEASE MANAGEMENT DATA									
<input type="checkbox"/> NEW <input type="checkbox"/> UPDATE <input type="checkbox"/> PAYMENT									
ORIGINAL SERIAL NO.	ASG.	TYPE	ST.	CTY.	FUND SYMBOL			ACRES/UNITS	RATE
AMC48521 ET/AL									
AMOUNT	ANV. DATE	EXP. DATE	BILL CYC.	S/C	DISTRICT	NEXT BILL	MISC. DATA	U of M	ACTUAL UNIT
ASSIGNMENT SERIAL NO.	ASG.	TYPE	ST.	CTY.	FUND SYMBOL			ACRES/UNITS	RATE
AMOUNT	ANV. DATE	EXP. DATE	BILL CYC.	S/C	DISTRICT	NEXT BILL	MISC. DATA	U of M	ACTUAL UNIT

APPLY REMITTANCE			
ACTION	FUND SYMBOL	CTY.	AMOUNT
FILING FEE			
RENTAL			
UNEARNED			
REFUND			
TOTAL			
AMOUNT DUE			


Remarks:

BY: _____ DATE: _____

Lease in Escrow?
 KGS? Of Interest?
 Auto Escalates? Operating Rights?
 Auto Renew? Operator
 Bond Filed?

FOR MMS USE ONLY

BILLEE		FOREST REFUGE
NUMBER		
OCS SECTION		
CODE		



NOTICE!!

These documents have been scanned!

Do not place un-scanned documents beneath this notice!

Do not remove this notice from this file!

GPO Jacket No. 560-102
Print Order 61540
Rise Business Services, LLC
Job=AZ15 7/29/2019



Box Number= AZ15190



Claim Begin-End: AMC309087-AMC309112

4 Annual Filings



AZ15190-4 AMC308180-AMC311027



48521

63296

~~309087~~

331534

333856

353857

Robin E. Barnes
Corporate Land Manager

Direct Dial: (520) 798-7796
RBarnes@asarco.com

August 14, 2018

Via Federal Express

Arizona State Office
Bureau of Land Management, Ste. 800
One North Central Avenue
Phoenix, AZ 85004-4427
602-417-9200

**RE: Notice of Intent to Hold and Payment of Annual Claim Maintenance Fee
for 2018/ 2019**

Dear Sir or Madam:

This will serve as notice that Silverbell Mining, L.L.C. and ASARCO LLC, Delaware limited liability companies, whose address for purposes of this filing is **5285 East Williams Circle, Ste. 2000, Tucson, AZ 85711** intend to hold the 398 mining claims and/or mill sites located in Pima County, Arizona, described in Exhibit A attached herewith, by payment of the annual claim maintenance fee of \$155.00 per claim or site. Therefore, enclosed are our checks in the amount of \$24,490 and \$37,200, respectively, to pay the appropriate claim maintenance fees for the assessment year beginning on September 1, 2019.

Please return a date-stamped copy of this letter and a receipt verifying payment has been received by your office to me at 5285 East Williams Circle, Ste. 2000, Tucson, AZ 85711.

Thank you for your assistance and please feel free to contact me with any questions or concerns.

Sincerely,

Robin E. Barnes, RL/CP
Corporate Land Manager

RECEIVED
PIMA AZ STATE OFFICE
2018 AUG 14 PM 1:01
PHOENIX, ARIZONA

reb	NO. OF CLAIMS	<u>240</u>
Enclosures	AMOUNT	<u>37200</u>
	RECEIPT NO.	<u>4235013</u>
	•INIT.	<u>PER</u>
	** BLM-ASO**	

md 37200

	NO. OF CLAIMS	<u>2</u>
	AMOUNT	<u>37200</u>
	RECEIPT NO.	<u>4235013</u>
	•INIT.	<u>PER</u>
	** BLM-ASO**	

ENTERED
AUG 15 2018
BY: Ram

(61)

EXHIBIT A

SILVER BELL MINING LLC LODE MINING CLAIMS LOCATED IN PIMA COUNTY, ARIZONA SILVER BELL MINE

No.	BLM Serial No. AMC	Claim Name	Book	Page	Township & Range	Section
1	48521	May #1	355	211	T12S; R98E	11 & 14
2	48522	May #2	352	300	T12S; R8E	11 & 14
3	48523	May #3	352	301	T12S; R8E	10, 11, 14, & 15
4	48524	May #4	352	302	T12S; R8E	10 & 15
5	48525	May #5	352	303	T12S; R8E	10 & 15
6	48538	May #22	2235	479	T12S; R8E	1 & 12
7	48539	May #23	2235	480	T12S; R8E	1 & 12
8	48540	May #24	2235	481	T12S; R8E	12
9	48541	May #25	2235	482	T12S; R8E	12
10	48542	May #26	2844	622	T12S; R8E	12
11	48543	May #27	2844	623	T12S; R8E	12
12	48544	May #28	2844	624	T12S; R8E	12
13	48545	May #29	2844	625	T12S; R8E	12
14	48546	May #30	2844	626	T12S; R8E	12
15	48547	May #31	2844	627	T12S; R8E	12
16	48548	May #32	2844	628	T12S; R8E	12 & 13
17	48549	May #33	2844	629	T12S; R8E	12
18	48550	May #34	2844	630	T12S; R8E	12
19	48551	May #35	2844	631	T12S; R8E	12
20	48552	May #36	2844	632	T12S; R8E	12
21	48553	May #37	2844	633	T12S; R8E	12 & 13
22	48554	May #38	2844	634	T12S; R8&9E	12 & 7
23	48555	May #39	2844	635	T12S; R8&9E	12, 7 & 8
24	48556	May #40	2844	636	T12S; R8&9E	12 & 18
25	48557	May #41	2844	637	T12S; R8&9E	12 & 18
26	48558	May #42	2844	638	T12S; R8&9E	12 & 18
27	48561	May #48	5740	137	T12S; R8E	10, 7 & 18
28	48562	May #49	2740	138	T12S; R8E	10
29	48563	May #50	2740	139	T12S; R8E	10
30	48564	May #51	2740	140	T12S; R8E	10
31	48565	May # 59	2740	572	T12S; R9E	7 & 18
		Amended	5917	638		
32	48566	May #60	2981	480/798	T12S; R9E	7 & 18
		Amended	5917	798		
33	48567	May #61	3016	799	T12S; R9E	7 & 18
34	48593	May #91	2981	942	T12S; R9E	12 & 13
35	48594	May #92	4326	943	T12S; R8E	12 & 13
36	48595	May #93	4326	944	T12S; R8E	12
37	48596	May #94	4326	945	T12S; R8E	12
38	48597	May #95	4326	946	T12S; R8E	12

PHOENIX, ARIZONA
 RECEIVED
 STATE OFFICE
 AUG 14 10 10
 7 & 18

EXHIBIT A

No.	BLM Serial No. AMC	Claim Name	Book	Page	Township & Range	Section
39	48598 ↗	May #96	4326	947	T12S; R8E	12
40	48599	May #97	4326	948	T12S; R8E	12
41	48600 ↘	May #98	4326	949	T12S; R8E	12
42	48601 ↘	May #99	4326	950	T12S; R8E	12
43	48603 ↗	El Tiro 2	1756	176	T11S & T12S; R8E	34 & 3
		Amended	9359	964		
44	48604	El Tiro 3	1756	177	T11S & T12S; R8E	34 & 3
		Amended	9359	966		
45	48605	El Tiro 4	1756	178	T12S; R8E	3
46	48606	El Tiro 5	1756	179	T12S; R8E	3
47	48607 ↘	El Tiro 6	1756	180	T12S; R8E	3
48	48608 ↘	El Tiro 7	1756	181	T12S; R8E	3
49	48616 ←	El Tiro 16	4002	571	T12S; R8E	5 & 8
50	48619 ↗	El Tiro 19	4228	2	T12S; R8E	11
51	48620	El Tiro 20	4228	3	T12S; R8E	11
52	48621	El Tiro 21	4228	4	T12S; R8E	3,10 & 11
53	48622	El Tiro 22	4228	5	T12S; R8E	3
54	48623	El Tiro 23	4228	6	T12S; R8E	3
55	48624	El Tiro 24	4228	7	T12S; R8E	3
56	48625	El Tiro 25	4228	8	T12S; R8E	3
57	48626	El Tiro 26	4228	9	T12S; R8E	3
58	48627	El Tiro 27	4228	10	T12S; R8E	3
59	48628	El Tiro 28	4228	11	T12S; R8E	3
60	48629	El Tiro 29	4228	12	T12S; R8E	3
61	48630	El Tiro 30	4228	13	T12S; R8E	3
62	48631	El Tiro 31	4228	14	T12S; R8E	3
63	48632	El Tiro 32	4228	15	T12S; R8E	3
64	48633	El Tiro 33	4228	16	T12S; R8E	3
65	48634	El Tiro 34	4228	17	T12S; R8E	3
66	48635	El Tiro 35	4228	18	T12S; R8E	3
67	48636	El Tiro 36	4228	19	T12S; R8E	3
68	48637	El Tiro 37	4228	20	T12S; R8E	3
69	48638	El Tiro 38	4228	21	T12S; R8E	3
70	48639	El Tiro 39	4228	22	T12S; R8E	3
71	48640	El Tiro 40	4228	23	T12S; R8E	3
72	48641	El Tiro 41	4228	24	T12S; R8E	3
73	48642	El Tiro 42	4228	25	T12S; R8E	3
74	48643	El Tiro 43	4228	26	T11 & T12S; R8E	34 & 3
		Amended	9359	970		
75	48644 ↘	El Tiro 44	4228	27	T11 & T12S; R8E	34 & 3
		Amended	9359	972		
76	48647 ←	El Tiro 47	4228	30	T11 & T12S; R8E	34 & 3
		Amended	9359	974		
77	63340 ←	Ironwood 5	1461	214/516		29 & 30

RECEIVED
 CLIMATE STATE OFFICE
 2008 AUG 14 P 1:16

EXHIBIT A

No.	BLM Serial No. AMC	Claim Name	Book	Page	Township & Range	Section
		Amended	9359	976		
78	63341 ✓	Ironwood 6	1461	215	T11S; R8E	29 & 30
		Amended	9359	978		
79	63342	Ironwood 7	1461	216	T11S; R8E	29, 30 & 31
		Amended	9359	980		
80	66343	Ironwood 8	1461	217	T11S; R8E	29, 30, 31 & 32
		Amended	9359	982		
81	66344	Ironwood 9	1461	218	T11S; R8E	31
82	66345	Ironwood 10	1461	219	T11S; R8E	30 & 31
83	66346	Ironwood 11	1461	220	T11S; R8E	30 & 31
84	66347	Ironwood 12	1461	221	T11S; R8E	30
85	66348	Ironwood 13	1461	222	T11S; R8E	30
86	66349	Ironwood 14	1461	223	T11S; R8E	30
87	63350	Ironwood 15	1461	224	T11S; R8E	30 & 31
		Amended	1512	374		
88	63351	Ironwood 16	1461	225	T11S; R8E	31
		Amended	1510	519		
89	63352	Ironwood 17	1461	226	T11S; R8E	31
90	63353	Ironwood 18	1461	227	T11S; R8E	31
91	63354	Ironwood 19	1461	228	T11S; R8E	31
92	63355	Ironwood 20	1461	229	T11S; R8E	31
93	63356	Ironwood 21	1461	230	T11S; R8E	31
		Amended	1510	520		
94	63357	Ironwood 22	1461	231	T11S; R8E	31
95	63358	Ironwood 23	1461	232	T11S; R8E	30 & 31
96	63359	Ironwood 24	1461	233	T11S; R8E	31
97	63360	Ironwood 25	1461	234	T11S; R8E	31
98	63361	Ironwood 26	1461	235	T11S; R8E	31
99	63362	Ironwood 27	1461	236	T11S; R8E	31
100	63363	Ironwood 28	1461	237	T11S; R8E	31
101	63364	Ironwood 29	1461	238	T11S; R8E	31
102	63365	Ironwood 30	1461	239	T11S; R8E	31
103	63366	Ironwood 31	1461	240	T11S; R8E	31
104	63367	Ironwood 32	1461	241	T11S & T12S; R8E	6 & 31
105	63368	Ironwood 33	1461	242	T11S & T12S; R8E	6 & 31
106	63369	Ironwood 34	1461	243	T11S & T12S; R8E	6 & 31
107	63370	Ironwood 35	1461	244	T11S & T12S; R8E	6 & 31
108	63371	Ironwood 36	1465	263	T11S; R8E	31
		Amended	1510	517		
109	63372	Ironwood 37	1465	264	T11S; R8E	31
110	63373 ✓	Ironwood 38	1465	265	T11S & T12S; R8E	6 & 31
		Amended	1510	518		

RECEIVED
 STATE OFFICE
 PHOENIX, ARIZONA
 JUN 14 1966

EXHIBIT A

No.	BLM Serial No. AMC	Claim Name	Book	Page	Township & Range	Section
111	63374 ↗	Ironwood 39	1465	266	T11S & T12S; R8E	6 & 31
112	63375	Ironwood 40	1465	267	T11S & T12S; R8E	6 & 31
113	63376	Ironwood 41	1465	268	T11S & T12S; R8E	6 & 31
114	63377 ↘	Ironwood 42	1465	269	T11S & T12S; R8E	6 & 31
115	63378 ↘	Ironwood 43	1465	270	T11S & T12S; R8E	6 & 31
116	63380 ↗	Ironwood 45	1465	272	T11S; R8E	31
117	63381 ↗	Ironwood 46	1465	273	T11S; R8E	31
118	63382	Ironwood 47	1465	274	T11S; R8E	31
119	63383	Ironwood 48	1465	275	T11S; R8E	31
120	63384	Ironwood 49	1465	276	T11S; R8E	31
121	63385	Ironwood 50	1465	277	T11S; R8E	31
122	63386	Ironwood 51	1465	278	T11S; R8E	31
123	63387	Ironwood 52	1465	279	T11S; R8E	31
124	63388	Ironwood 53	1465	280	T11S & T12S; R8E	6 & 31
125	63389	Ironwood 54	1465	281	T11S; R8E	31
126	63390	Ironwood 55	1465	282	T11S; R8E	31
127	63391	Ironwood 56	1465	283	T11S; R8E	31
128	63392	Ironwood 57	1465	284	T11S; R8E	31
129	63393	Ironwood 58	1465	285	T11S; R8E	31
130	63394	Ironwood 59	1465	286	T11S; R8E	31
131	63395	Ironwood 60	1465	287	T11S; R8E	31
132	63396	Ironwood 61	1465	288	T11S; R8E	31
133	63397 ↘	Ironwood 62	1465	289	T11S; R8E	31
134	63398 ↘	Ironwood 63	1465	290	T11S; R8E	31
135	63403 ↙	BS & K 17	2550	163	T11S; R8E	27 & 28
136	63405 ↙	BS & K 19	2550	165	T11S; R8E	27 & 28
137	63407 ↙	BS & K 21	2550	165	T11S; R8E	27 & 28
138	63409 ↙	BS & K 23	2550	169	T11S; R8E	27 & 28
139	63414 ↘	BS & K 27	3656	130	T11S; R8E	27 & 34
140	63415 ↘	BS & K 28	3891	49	T11S; R8E	27 & 34
141	63420 ↗	BS & K 32	3891	502	T11S; R8E	27
142	63421	BS & K 33	3891	503	T11S; R8E	27
143	63422	BS & K 34	3891	504	T11S; R8E	27
144	63423	BS & K 35	3891	505	T11S; R8E	27
145	63424	BS & K 36	3891	506	T11S; R8E	27
146	63425	BS & K 37	3891	507	T11S; R8E	27
147	63426	BS & K 38	3891	508	T11S; R8E	27
148	63427	BS & K 39	3891	509	T11S; R8E	27
149	63428	BS & K 40	3891	510	T11S; R8E	27
150	63429	BS & K 41	3891	511	T11S; R8E	27
151	63430	BS & K 42	3891	512	T11S; R8E	27 & 34
152	63431	BS & K 43	3891	513	T11S; R8E	27 & 34
153	63432 ↘	BS & K 44	3891	514	T11S; R8E	27 & 34
154	63433 ↘	BS & K 45	3891	515	T11S; R8E	27 & 34

CLAIM NO. 27 & 28
 27 & 28
 27 & 28
 27 & 28
 27 & 34
 27 & 34
 27
 27
 27
 27
 27
 27
 27
 27
 27
 27
 27
 27
 27 & 34
 27 & 34
 27 & 34
 27 & 34
 27 & 34

EXHIBIT A

No.	BLM Serial No. AMC	Claim Name	Book	Page	Township & Range	Section
155	63434 ←	BS & K 46	3891	516	T11S; R8E	27 & 34
156	63461 ←	Vulcan 39	3909	204	T11S; R8E	29 & 30
157	63477 ↷	Vulcan 55	3909	212	T11S; R8E	29 & 30
158	63478 ↷	Vulcan 56	3909	213	T11S; R8E	29 & 30
159	63479 ↷	Vulcan 57	3909	201	T11S; R8E	29 & 30
160	63480 ↷	Vulcan 60	3909	200	T11S; R8E	30
161	309107 ↷	Jackie 21	8914	1983-1985	T12S; R8E	8
162	309108	Jackie 22	8914	1986-1988	T12S; R8E	8
163	309109	Jackie 23	8914	1989-1991	T12S; R8E	8
164	309110	Jackie 24	8914	1992-1994	T12S; R8E	8
165	309111 ↷	Jackie 25	8914	1995-1997	T12S; R8E	8
166	309112 ↷	Jackie 26	8914	1998-2000	T12S; R8E	8
167	331534 ←	Jackie 27A	9929	920-923	T12S; R8E	8
168	333856 ↷	BS & K 26A	10024	268	T11S; R8E	27, 28, 33 & 34
169	353857 ↷	KA 1	11343	1256	T11S; R8E	20
170	353858 ↷	KA 2	11343	1258	T11S; R8E	19 & 20
171	353859	KA 3	11343	1260	T11S; R8E	20
172	353860	KA 4	11343	1262	T11S; R8E	19 & 20
173	353861	KA 5	11343	1264	T11S; R8E	20
174	353862	KA 6	11343	1266	T11S; R8E	19 & 20
175	353863	KA 7	11343	1268	T11S; R8E	20
176	353864	KA 8	11343	1270	T11S; R8E	19 & 20
177	353865	KA 9	11343	1272	T11S; R8E	20
178	353866	KA 10	11343	1274	T11S; R8E	19 & 20
179	353867	KA 11	11343	1276	T11S; R8E	20
180	353868	KA 12	11343	1278	T11S; R8E	19 & 20
181	353869	KA 13	11343	1280	T11S; R8E	20
182	353870	KA 14	11343	1282	T11S; R8E	19 & 20
183	353871	KA 15	11343	1284	T11S; R8E	20
184	353872	KA 16	11343	1286	T11S; R8E	19 & 20
185	353873	KA 17	11343	1288	T11S; R8E	20
186	353874	KA 18	11343	1290	T11S; R8E	19 & 20
187	353875	KA 45	11343	1292	T11S; R8E	20
188	353876	KA 46	11343	1294	T11S; R8E	20
189	353877	KA 47	11343	1296	T11S; R8E	20
190	353878	KA 48	11343	1298	T11S; R8E	20
191	353879	Ka 49	11343	1300	T11S; R8E	20
192	353880	KA 50	11343	1302	T11S; R8E	20
193	353881	KA 51	11343	1304	T11S; R8E	20
194	353882	KA 52	11343	1306	T11S; R8E	20
195	353883	KA 53	11343	1308	T11S; R8E	20
196	353884	KA 54	11343	1310	T11S; R8E	20
197	353885 ↷	KA 55	11343	1312	T11S; R8E	20
198	353886 ↷	KA 56	11343	1314	T11S; R8E	20

PHOENIX, ARIZONA

RECEIVED
 2003
 AUG 14 11:19 AM
 DEPT OF INTERIOR

EXHIBIT A

No.	BLM Serial No. AMC	Claim Name	Book	Page	Township & Range	Section
199	353887	KA 57	11343	1316	T11S; R8E	20
200	353888	KA 58	11343	1318	T11S; R8E	20
101	353889	KA 59	11343	1320	T11S; R8E	20
202	353890	KA 60	11343	1322	T11S; R8E	20
203	353891	KA 61	11343	1324	T11S; R8E	20
204	353892	KA 62	11343	1326	T11S; R8E	20
205	353893	KA 81	11343	1328	T11S; R8E	21
206	353894	KA 82	11343	1330	T11S; R8E	20 & 21
207	353895	KA 83	11343	1332	T11S; R8E	21
208	353896	KA 84	11343	1334	T11S; R8E	20 & 21
209	353897	KA 85	11343	1336	T11S; R8E	21
210	353898	KA 86	11343	1338	T11S; R8E	20 & 21
211	353899	KA 87	11343	1340	T11S; R8E	21
212	353900	KA 88	11343	1342	T11S; R8E	20 & 21
213	353901	KA 89	11343	1344	T11S; R8E	21
214	353902	KA 90	11343	1346	T11S; R8E	20 & 21
215	353903	KA 91	11343	1348	T11S; R8E	21
216	353904	KA 92	11343	1350	T11S; R8E	20 & 21
217	353905	KA 93	11343	1352	T11S; R8E	21
218	353906	KA 94	11343	1354	T11S; R8E	20 & 21
219	353907	KA 95	11343	1356	T11S; R8E	21
220	353908	KA 96	11343	1358	T11S; R8E	20 & 21
221	353909	KA 97	11343	1360	T11S; R8E	21
222	353910	KA 98	11343	1362	T11S; R8E	20 & 21
223	353911	KA 147	11343	1364	T11S; R8E	19
224	353912	KA 148	11343	1366	T11S; R8E	19
225	353913	KA 149	11343	1368	T11S; R8E	19
226	353914	KA 150	11343	1370	T11S; R8E	19
227	353915	KA 151	11343	1372	T11S; R8E	19
228	353916	KA 152	11343	1374	T11S; R8E	19
229	353917	KA 153	11343	1376	T11S; R8E	19
230	353918	KA 154	11343	1378	T11S; R8E	19
231	353919	KA 155	11343	1380	T11S; R8E	19
232	353920	KA 156	11343	1382	T11S; R8E	19
233	353921	KA 157	11343	1384	T11S; R8E	19
234	353922	KA 158	11343	1386	T11S; R8E	19
235	353923	KA 159	11343	1388	T11S; R8E	19
236	353924	KA 160	11343	1390	T11S; R8E	19
237	353925	KA 161	11343	1392	T11S; R8E	19
238	353926	KA 162	11343	1394	T11S; R8E	19
239	353927	KA 163	11343	1396	T11S; R8E	19
240	353928	KA 164	11343	1398	T11S; R8E	19

RECEIVED
 STATE DEPT
 PHOENIX, ARIZONA
 AUG 14 11:16

United States Department of the Interior
Bureau of Land Management
 DIV OF LANDS, MINRLS & ENERGY
 ONE N CENTRAL AVE
 PHOENIX, AZ 85004 -4427
 Phone: 602-417-9200

Receipt

No: 4235013

Transaction #: 4350365	
Date of Transaction: 08/14/2018	
CUSTOMER:	
ASARCO LLC 5285 E WILLIAMS CIR ATTN: ROBIN BARNES TUCSON, AZ 85711-4426 US	

LINE #	QTY	DESCRIPTION	REMARKS	UNIT PRICE	TOTAL
1	1.00	LOCATABLE MINERALS / MINING CLAIMS-NOT NEW-UNADJUD, ONE AUTH NO. ONLY / MINING CLAIM MONEY RECEIVED CASES: AMC48521/\$37200.00	2019 MAINT/240	- n/a -	37200.00
TOTAL:					\$37,200.00

PAYMENT INFORMATION			
1	AMOUNT:	37200.00	POSTMARKED: N/A
	TYPE:	CHECK	RECEIVED: 08/14/2018
	CHECK NO:	2000009539	
	NAME:	ASARCO LLC 5285 E WILLIAMS CIR ATTN: ROBIN BARNES TUCSON AZ 85711-4426 US	

REMARKS

This receipt was generated by the automated BLM Collections and Billing System and is a paper representation of a portion of the official electronic record contained therein.



48521
63296
309087

~~333856~~

331534

Robin E. Barnes
Corporate Land Manager

Direct Dial: (520) 798-7796
RBarnes@asarco.com

353857

333856

August 15, 2017

380242

2017 AUG 18 P 2:00

Via Federal Express

382138

Arizona State Office
Bureau of Land Management, Ste. 800
One North Central Avenue
Phoenix, AZ 85004-4427
602-417-9200

RE: Notice of Intent to Hold and Payment of Annual Claim Maintenance Fee for 2017/ 2018

Dear Sir or Madam:

This will serve as notice that Silverbell Mining, L.L.C. and ASARCO LLC, Delaware limited liability companies, whose address for purposes of this filing is **5285 East Williams Circle, Ste. 2000, Tucson, AZ 85711** intend to hold the 398 mining claims and/or mill sites located in Pima County, Arizona, described in Exhibit A attached herewith, by payment of the annual claim maintenance fee of \$155.00 per claim or site. Therefore, enclosed are our checks in the amount of \$24,490 and \$37,200, respectively, to pay the appropriate claim maintenance fees for the assessment year beginning on September 1, 2017.

Please return a date-stamped copy of this letter and a receipt verifying payment has been received by your office to me at 5285 East Williams Circle, Ste. 2000, Tucson, AZ 85711.

Thank you for your assistance and please feel free to contact me with any questions or concerns.

Sincerely,

Robin E. Barnes, RL/CP
Corporate Land Manager

reb
Enclosures

3946302

ENTERED
AUG 24 2017
BY: *AM*

EXHIBIT A

SILVER BELL MINING LLC LODE MINING CLAIMS LOCATED IN PIMA COUNTY, ARIZONA SILVER BELL MINE

No.	BLM Serial No. AMC	Claim Name	Book	Page	Township & Range	Section
1	48521 7	May #1	355	211	T12S; R98E	11 & 14
2	48522	May #2	352	300	T12S; R8E	11 & 14
3	48523	May #3	352	301	T12S; R8E	10,11,14, & 15
4	48524	May #4	352	302	T12S; R8E	10 & 15
5	48525 J	May #5	352	303	T12S; R8E	10 & 15
6	48538 7	May #22	2235	479	T12S; R8E	1 & 12
7	48539	May #23	2235	480	T12S; R8E	1 & 12
8	48540	May #24	2235	481	T12S; R8E	12
9	48541	May #25	2235	482	T12S; R8E	12
10	48542	May #26	2844	622	T12S; R8E	12
11	48543	May #27	2844	623	T12S; R8E	12
12	48544	May #28	2844	624	T12S; R8E	12
13	48545	May #29	2844	625	T12S; R8E	12
14	48546	May #30	2844	626	T12S; R8E	12
15	48547	May #31	2844	627	T12S; R8E	12
16	48548	May #32	2844	628	T12S; R8E	12 & 13
17	48549	May #33	2844	629	T12S; R8E	12
18	48550	May #34	2844	630	T12S; R8E	12
19	48551	May #35	2844	631	T12S; R8E	12
20	48552	May #36	2844	632	T12S; R8E	12
21	48553	May #37	2844	633	T12S; R8E	12 & 13
22	48554	May #38	2844	634	T12S; R8&9E	12 & 7
23	48555	May #39	2844	635	T12S; R8&9E	12, 7 & 8
24	48556	May #40	2844	636	T12S; R8&9E	12 & 18
25	48557	May #41	2844	637	T12S; R8&9E	12 & 18
26	48558 J	May #42	2844	638	T12S; R8&9E	12, 13 & 18
27	48561 7	May #48	5740	137	T12S; R8E	10
28	48562	May #49	2740	138	T12S; R8E	10
29	48563	May #50	2740	139	T12S; R8E	10
30	48564	May #51	2740	140	T12S; R8E	10
31	48565	May # 59	2740	572	T12S; R9E	7 & 18
		Amended	5917	638		20
32	48566	May #60	2981	480/798	T12S; R9E	7 & 18
		Amended	5917	798		10
33	48567 J	May #61	3016	799	T12S; R9E	7 & 18
34	48593 7	May #91	2981	942	T12S; R9E	12 & 13
35	48594	May #92	4326	943	T12S; R8E	12 & 13
36	48595	May #93	4326	944	T12S; R8E	12
37	48596	May #94	4326	945	T12S; R8E	12
38	48597 J	May #95	4326	946	T12S; R8E	12

EXHIBIT A

No.	BLM Serial No. AMC	Claim Name	Book	Page	Township & Range	Section
39	48598	May #96	4326	947	T12S; R8E	12
40	48599	May #97	4326	948	T12S; R8E	12
41	48600	May #98	4326	949	T12S; R8E	12
42	48601	May #99	4326	950	T12S; R8E	12
43	48603	El Tiro 2	1756	176	T11S & T12S; R8E	34 & 3
		Amended	9359	964		
44	48604	El Tiro 3	1756	177	T11S & T12S; R8E	34 & 3
		Amended	9359	966		
45	48605	El Tiro 4	1756	178	T12S; R8E	3
46	48606	El Tiro 5	1756	179	T12S; R8E	3
47	48607	El Tiro 6	1756	180	T12S; R8E	3
48	48608	El Tiro 7	1756	181	T12S; R8E	3
49	48616	El Tiro 16	4002	571	T12S; R8E	5 & 8
50	48619	El Tiro 19	4228	2	T12S; R8E	11
51	48620	El Tiro 20	4228	3	T12S; R8E	11
52	48621	El Tiro 21	4228	4	T12S; R8E	3,10 & 11
53	48622	El Tiro 22	4228	5	T12S; R8E	3
54	48623	El Tiro 23	4228	6	T12S; R8E	3
55	48624	El Tiro 24	4228	7	T12S; R8E	3
56	48625	El Tiro 25	4228	8	T12S; R8E	3
57	48626	El Tiro 26	4228	9	T12S; R8E	3
58	48627	El Tiro 27	4228	10	T12S; R8E	3
59	48628	El Tiro 28	4228	11	T12S; R8E	3
60	48629	El Tiro 29	4228	12	T12S; R8E	3
61	48630	El Tiro 30	4228	13	T12S; R8E	3
62	48631	El Tiro 31	4228	14	T12S; R8E	3
63	48632	El Tiro 32	4228	15	T12S; R8E	3
64	48633	El Tiro 33	4228	16	T12S; R8E	3
65	48634	El Tiro 34	4228	17	T12S; R8E	3
66	48635	El Tiro 35	4228	18	T12S; R8E	3
67	48636	El Tiro 36	4228	19	T12S; R8E	3
68	48637	El Tiro 37	4228	20	T12S; R8E	3
69	48638	El Tiro 38	4228	21	T12S; R8E	3
70	48639	El Tiro 39	4228	22	T12S; R8E	3
71	48640	El Tiro 40	4228	23	T12S; R8E	3
72	48641	El Tiro 41	4228	24	T12S; R8E	3
73	48642	El Tiro 42	4228	25	T12S; R8E	3
74	48643	El Tiro 43	4228	26	T11 & T12S; R8E	34 & 3
		Amended	9359	970		
75	48644	El Tiro 44	4228	27	T11 & T12S; R8E	34 & 3
		Amended	9359	972		
76	48647	El Tiro 47	4228	30	T11 & T12S; R8E	34 & 3
		Amended	9359	974		
77	63340	Ironwood 5	1461	214/516		29 & 30

EXHIBIT A

No.	BLM Serial No. AMC	Claim Name	Book	Page	Township & Range	Section
		Amended	9359	976		
78	63341 7	Ironwood 6	1461	215	T11S; R8E	29 & 30
		Amended	9359	978		
79	63342	Ironwood 7	1461	216	T11S; R8E	29, 30 & 31
		Amended	9359	980		
80	66343	Ironwood 8	1461	217	T11S; R8E	29, 30, 31 & 32
		Amended	9359	982		
81	66344	Ironwood 9	1461	218	T11S; R8E	31
82	66345	Ironwood 10	1461	219	T11S; R8E	30 & 31
83	66346	Ironwood 11	1461	220	T11S; R8E	30 & 31
84	66347	Ironwood 12	1461	221	T11S; R8E	30
85	66348	Ironwood 13	1461	222	T11S; R8E	30
86	66349	Ironwood 14	1461	223	T11S; R8E	30
87	63350	Ironwood 15	1461	224	T11S; R8E	30 & 31
		Amended	1512	374		
88	63351	Ironwood 16	1461	225	T11S; R8E	31
		Amended	1510	519		
89	63352	Ironwood 17	1461	226	T11S; R8E	31
90	63353	Ironwood 18	1461	227	T11S; R8E	31
91	63354	Ironwood 19	1461	228	T11S; R8E	31
92	63355	Ironwood 20	1461	229	T11S; R8E	31
93	63356	Ironwood 21	1461	230	T11S; R8E	31
		Amended	1510	520		
94	63357	Ironwood 22	1461	231	T11S; R8E	31
95	63358	Ironwood 23	1461	232	T11S; R8E	30 & 31
96	63359	Ironwood 24	1461	233	T11S; R8E	31
97	63360	Ironwood 25	1461	234	T11S; R8E	31
98	63361	Ironwood 26	1461	235	T11S; R8E	31
99	63362	Ironwood 27	1461	236	T11S; R8E	31
100	63363	Ironwood 28	1461	237	T11S; R8E	31
101	63364	Ironwood 29	1461	238	T11S; R8E	31
102	63365	Ironwood 30	1461	239	T11S; R8E	31
103	63366	Ironwood 31	1461	240	T11S; R8E	31
104	63367	Ironwood 32	1461	241	T11S & T12S; R8E	6 & 31
105	63368	Ironwood 33	1461	242	T11S & T12S; R8E	6 & 31
106	63369	Ironwood 34	1461	243	T11S & T12S; R8E	6 & 31
107	63370	Ironwood 35	1461	244	T11S & T12S; R8E	6 & 31
108	63371	Ironwood 36	1465	263	T11S; R8E	31
		Amended	1510	517		
109	63372	Ironwood 37	1465	264	T11S; R8E	31
110	63373	Ironwood 38	1465	265	T11S & T12S; R8E	6 & 31
		Amended	1510	518		

2:01

EXHIBIT A

No.	BLM Serial No. AMC	Claim Name	Book	Page	Township & Range	Section
111	63374	Ironwood 39	1465	266	T11S & T12S; R8E	6 & 31
112	63375	Ironwood 40	1465	267	T11S & T12S; R8E	6 & 31
113	63376	Ironwood 41	1465	268	T11S & T12S; R8E	6 & 31
114	63377	Ironwood 42	1465	269	T11S & T12S; R8E	6 & 31
115	63378	Ironwood 43	1465	270	T11S & T12S; R8E	6 & 31
116	63380	Ironwood 45	1465	272	T11S; R8E	31
117	63381	Ironwood 46	1465	273	T11S; R8E	31
118	63382	Ironwood 47	1465	274	T11S; R8E	31
119	63383	Ironwood 48	1465	275	T11S; R8E	31
120	63384	Ironwood 49	1465	276	T11S; R8E	31
121	63385	Ironwood 50	1465	277	T11S; R8E	31
122	63386	Ironwood 51	1465	278	T11S; R8E	31
123	63387	Ironwood 52	1465	279	T11S; R8E	31
124	63388	Ironwood 53	1465	280	T11S & T12S; R8E	6 & 31
125	63389	Ironwood 54	1465	281	T11S; R8E	31
126	63390	Ironwood 55	1465	282	T11S; R8E	31
127	63391	Ironwood 56	1465	283	T11S; R8E	31
128	63392	Ironwood 57	1465	284	T11S; R8E	31
129	63393	Ironwood 58	1465	285	T11S; R8E	31
130	63394	Ironwood 59	1465	286	T11S; R8E	31
131	63395	Ironwood 60	1465	287	T11S; R8E	31
132	63396	Ironwood 61	1465	288	T11S; R8E	31
133	63397	Ironwood 62	1465	289	T11S; R8E	31
134	63398	Ironwood 63	1465	290	T11S; R8E	31
135	63403	BS & K 17	2550	163	T11S; R8E	27 & 28
136	63405	BS & K 19	2550	165	T11S; R8E	27 & 28
137	63407	BS & K 21	2550	165	T11S; R8E	27 & 28
138	63409	BS & K 23	2550	169	T11S; R8E	27 & 28
139	63414	BS & K 27	3656	130	T11S; R8E	27 & 34
140	63415	BS & K 28	3891	49	T11S; R8E	27 & 34
141	63420	BS & K 32	3891	502	T11S; R8E	27
142	63421	BS & K 33	3891	503	T11S; R8E	27
143	63422	BS & K 34	3891	504	T11S; R8E	27
144	63423	BS & K 35	3891	505	T11S; R8E	27
145	63424	BS & K 36	3891	506	T11S; R8E	27
146	63425	BS & K 37	3891	507	T11S; R8E	27
147	63426	BS & K 38	3891	508	T11S; R8E	27
148	63427	BS & K 39	3891	509	T11S; R8E	27
149	63428	BS & K 40	3891	510	T11S; R8E	27
150	63429	BS & K 41	3891	511	T11S; R8E	27
151	63430	BS & K 42	3891	512	T11S; R8E	27 & 34
152	63431	BS & K 43	3891	513	T11S; R8E	27 & 34
153	63432	BS & K 44	3891	514	T11S; R8E	27 & 34
154	63433	BS & K 45	3891	515	T11S; R8E	27 & 34

EXHIBIT A

No.	BLM Serial No. AMC	Claim Name	Book	Page	Township & Range	Section
155	63434 -	BS & K 46	3891	516	T11S; R8E	27 & 34
156	63461 -	Vulcan 39	3909	204	T11S; R8E	29 & 30
157	63477 7	Vulcan 55	3909	212	T11S; R8E	29 & 30
158	63478	Vulcan 56	3909	213	T11S; R8E	29 & 30
159	63479	Vulcan 57	3909	201	T11S; R8E	29 & 30
160	63480 J	Vulcan 60	3909	200	T11S; R8E	30
161	309107 7	Jackie 21	8914	1983-1985	T12S; R8E	8
162	309108	Jackie 22	8914	1986-1988	T12S; R8E	8
163	309109	Jackie 23	8914	1989-1991	T12S; R8E	8
164	309110	Jackie 24	8914	1992-1994	T12S; R8E	8
165	309111	Jackie 25	8914	1995-1997	T12S; R8E	8
166	309112 J	Jackie 26	8914	1998-2000	T12S; R8E	8
167	331534 -	Jackie 27A	9929	920-923	T12S; R8E	8
168	333856 7	BS & K 26A	10024	268	T11S; R8E	27, 28, 33 & 34
169	353857 7	KA 1	11343	1256	T11S; R8E	20
170	353858	KA 2	11343	1258	T11S; R8E	19 & 20
171	353859	KA 3	11343	1260	T11S; R8E	20
172	353860	KA 4	11343	1262	T11S; R8E	19 & 20
173	353861	KA 5	11343	1264	T11S; R8E	20
174	353862	KA 6	11343	1266	T11S; R8E	19 & 20
175	353863	KA 7	11343	1268	T11S; R8E	20
176	353864	KA 8	11343	1270	T11S; R8E	19 & 20
177	353865	KA 9	11343	1272	T11S; R8E	20
178	353866	KA 10	11343	1274	T11S; R8E	19 & 20
179	353867	KA 11	11343	1276	T11S; R8E	20
180	353868	KA 12	11343	1278	T11S; R8E	19 & 20
181	353869	KA 13	11343	1280	T11S; R8E	20
182	353870	KA 14	11343	1282	T11S; R8E	19 & 20
183	353871	KA 15	11343	1284	T11S; R8E	20
184	353872	KA 16	11343	1286	T11S; R8E	19 & 20
185	353873	KA 17	11343	1288	T11S; R8E	20
186	353874	KA 18	11343	1290	T11S; R8E	19 & 20
187	353875	KA 45	11343	1292	T11S; R8E	20
188	353876	KA 46	11343	1294	T11S; R8E	20
189	353877	KA 47	11343	1296	T11S; R8E	20
190	353878	KA 48	11343	1298	T11S; R8E	20
191	353879	Ka 49	11343	1300	T11S; R8E	20
192	353880	KA 50	11343	1302	T11S; R8E	20
193	353881	KA 51	11343	1304	T11S; R8E	20
194	353882	KA 52	11343	1306	T11S; R8E	20
195	353883	KA 53	11343	1308	T11S; R8E	20
196	353884	KA 54	11343	1310	T11S; R8E	20
197	353885	KA 55	11343	1312	T11S; R8E	20
198	353886 J	KA 56	11343	1314	T11S; R8E	20

EXHIBIT A

No.	BLM Serial No. AMC	Claim Name	Book	Page	Township & Range	Section
199	353887	KA 57	11343	1316	T11S; R8E	20
200	353888	KA 58	11343	1318	T11S; R8E	20
101	353889	KA 59	11343	1320	T11S; R8E	20
202	353890	KA 60	11343	1322	T11S; R8E	20
203	353891	KA 61	11343	1324	T11S; R8E	20
204	353892	KA 62	11343	1326	T11S; R8E	20
205	353893	KA 81	11343	1328	T11S; R8E	21
206	353894	KA 82	11343	1330	T11S; R8E	20 & 21
207	353895	KA 83	11343	1332	T11S; R8E	21
208	353896	KA 84	11343	1334	T11S; R8E	20 & 21
209	353897	KA 85	11343	1336	T11S; R8E	21
210	353898	KA 86	11343	1338	T11S; R8E	20 & 21
211	353899	KA 87	11343	1340	T11S; R8E	21
212	353900	KA 88	11343	1342	T11S; R8E	20 & 21
213	353901	KA 89	11343	1344	T11S; R8E	21
214	353902	KA 90	11343	1346	T11S; R8E	20 & 21
215	353903	KA 91	11343	1348	T11S; R8E	21
216	353904	KA 92	11343	1350	T11S; R8E	20 & 21
217	353905	KA 93	11343	1352	T11S; R8E	21
218	353906	KA 94	11343	1354	T11S; R8E	20 & 21
219	353907	KA 95	11343	1356	T11S; R8E	21
220	353908	KA 96	11343	1358	T11S; R8E	20 & 21
221	353909	KA 97	11343	1360	T11S; R8E	21
222	353910	KA 98	11343	1362	T11S; R8E	20 & 21
223	353911	KA 147	11343	1364	T11S; R8E	19
224	353912	KA 148	11343	1366	T11S; R8E	19
225	353913	KA 149	11343	1368	T11S; R8E	19
226	353914	KA 150	11343	1370	T11S; R8E	19
227	353915	KA 151	11343	1372	T11S; R8E	19
228	353916	KA 152	11343	1374	T11S; R8E	19
229	353917	KA 153	11343	1376	T11S; R8E	19
230	353918	KA 154	11343	1378	T11S; R8E	19
231	353919	KA 155	11343	1380	T11S; R8E	19
232	353920	KA 156	11343	1382	T11S; R8E	19
233	353921	KA 157	11343	1384	T11S; R8E	19
234	353922	KA 158	11343	1386	T11S; R8E	19
235	353923	KA 159	11343	1388	T11S; R8E	19
236	353924	KA 160	11343	1390	T11S; R8E	19
237	353925	KA 161	11343	1392	T11S; R8E	19
238	353926	KA 162	11343	1394	T11S; R8E	49
239	353927	KA 163	11343	1396	T11S; R8E	19
240	353928	KA 164	11343	1398	T11S; R8E	19

EXHIBIT A

**ASARCO LLC
LODE MINING CLAIMS LOCATED IN PIMA COUNTY, ARIZONA
SILVER BELL MINE**

No.	BLM Serial No. AMC	Name of Claim	Book	Page	Township & Range	Section
1	380242 7	Pogo 1	13029	521	T12S; R8E	9
2	380243	Pogo 2	13029	523	T12S; R8E	9
3	380244	Pogo 3	13029	525	T12S; R8E	9
4	380245	Pogo 4	13029	527	T12S; R8E	9
5	380246	Pogo 5	13029	529	T12S; R8E	9
6	380247	Pogo 6	13029	531	T12S; R8E	9
7	380248	Pogo 7	13029	533	T12S; R8E	9
8	380249 J	Pogo 8	13029	535	T12S; R8E	9
9	382138 7	Pogo 9	13068	3207	T12S; R8E	9
10	382139	Pogo 10	13068	3209	T12S; R8E	9
11	382140	Pogo 11	13068	3211	T12S; R8E	9
12	382141	Pogo 12	13068	3213	T12S; R8E	9
13	382142	Pogo 13	13068	3215	T12S; R8E	9
14	382143	Pogo 14	13068	3217	T12S; R8E	9
15	382144	Pogo 15	13068	3219	T12S; R8E	9
16	382145	Pogo 16	13068	3221	T12S; R8E	9
17	382146	Pogo 17	13068	3223	T12S; R8E	9
18	382147	Pogo 18	13068	3225	T12S; R8E	9
19	382148	Pogo 19	13068	3227	T12S; R8E	9
20	382149	Pogo 20	13068	3229	T12S; R8E	9
21	382150	Pogo 21	13068	3231	T12S; R8E	9
22	382151	Pogo 22	13068	3233	T12S; R8E	9
23	382152	Pogo 23	13068	3235	T12S; R8E	9
24	382153	Pogo 24	13068	3237	T12S; R8E	9
25	382154	Pogo 25	13068	3239	T12S; R8E	9
26	382155	Pogo 26	13068	3241	T12S; R8E	9
27	382156	Pogo 27	13068	3243	T12S; R8E	9
28	382157	Pogo 28	13068	3245	T12S; R8E	9
29	382158	Pogo 29	13068	3247	T12S; R8E	9
30	382159	Pogo 30	13068	3249	T12S; R8E	9
31	382160	Pogo 31	13068	3251	T12S; R8E	9
32	382161	Means 1	13068	3253	T12S; R8E	13
33	382162	Means 2	13068	3255	T12S; R8E	13
34	382163	Means 3	13068	3257	T12S; R8E	13
35	382164	Means 4	13068	3259	T12S; R8E	13
36	382165	Means 5	13068	3261	T12S; R8E	13
37	382166	Means 6	13068	3263	T12S; R8E	13
38	382167	Means 7	13068	3265	T12S; R8E	13
39	382168 J	Means 8	13068	3267	T12S; R8E	13

EXHIBIT A

No.	BLM Serial No. AMC	Name of Claim	Book	Page	Township & Range	Section
40	382169	Means 9	13068	3269	T12S; R8E	13
41	382170	Means 10	13068	3271	T12S; R8E	13
42	382171	Means 11	13068	3273	T12S; R8E	13
43	382172	Means 12	13068	3275	T12S; R8E	13
44	382173	Means 13	13068	3277	T12S; R8E	13
45	382174	Means 14	13068	3279	T12S; R8E	13
46	382175	Means 15	13068	3281	T12S; R8E	13
47	382176	Means 16	13068	3283	T12S; R8E	13
48	382177	Means 17	13068	3285	T12S; R8E	13
49	382178	Means 18	13068	3287	T12S; R8E	13
50	382179	Means 19	13068	3289	T12S; R8E	13
51	382180	Means 20	13068	3291	T12S; R8E	13
52	382181	Means 21	13068	3293	T12S; R8E	13
53	382182	Means 22	13068	3295	T12S; R8E	13
54	382183	Means 23	13068	3297	T12S; R8E	13
55	382184	Means 24	13068	3299	T12S; R8E	13
56	382185	Means 25	13068	3301	T12S; R8E	13
57	382186	Means 26	13068	3303	T12S; R8E	13
58	382187	Means 27	13068	3305	T12S; R8E	13
59	382188	Means 28	13068	3307	T12S; R8E	13
60	382189	Means 29	13068	3309	T12S; R8E	13
61	382190	Means 30	13068	3311	T12S; R8E	13
62	382191	Means 31	13068	3313	T12S; R8E	13
63	382192	Means 32	13068	3315	T12S; R8E	13
64	382193	Means 33	13068	3317	T12S; R8E	13
65	382194	Means 34	13068	3319	T12S; R8E	13
66	382195	Means 35	13068	3321	T12S; R8E	13
67	382196	Means 36	13068	3323	T12S; R8E	13
68	382197	Duncan 1	13068	3325	T12S; R8E	14
69	382198	Duncan 2	13068	3327	T12S; R8E	14
70	382199	Duncan 3	13068	3329	T12S; R8E	14
71	382200	Duncan 4	13068	3331	T12S; R8E	14
72	382201	Duncan 5	13068	3333	T12S; R8E	14
73	382202	Duncan 6	13068	3335	T12S; R8E	14
74	382203	Duncan 7	13068	3337	T12S; R8E	14
75	382204	Duncan 8	13068	3339	T12S; R8E	14
76	382205	Duncan 9	13068	3341	T12S; R8E	14
77	382206	Duncan 10	13068	3343	T12S; R8E	14
78	382207	Duncan 11	13068	3345	T12S; R8E	14
79	382208	Duncan 12	13068	3347	T12S; R8E	14
80	382209	Duncan 13	13068	3349	T12S; R8E	14
81	382210	Duncan 14	13068	3351	T12S; R8E	14
82	382211	Duncan 15	13068	3353	T12S; R8E	14
83	382212	Duncan 16	13068	3355	T12S; R8E	14

EXHIBIT A

No.	BLM Serial No. AMC	Name of Claim	Book	Page	Township & Range	Section
84	382213	Duncan 17	13068	3357	T12S; R8E	14
85	382214	Duncan 18	13068	3359	T12S; R8E	14
86	382215	Duncan 19	13068	3361	T12S; R8E	14
87	382216	Duncan 20	13068	3363	T12S; R8E	14
88	382217	Duncan 21	13068	3365	T12S; R8E	14
89	382218	Duncan 22	13068	3367	T12S; R8E	14
90	382219	Duncan 23	13068	3369	T12S; R8E	14
91	382220	Duncan 24	13068	3371	T12S; R8E	14
92	382221	Duncan 25	13068	3373	T12S; R8E	14
93	382222	Duncan 26	13068	3375	T12S; R8E	14
94	382223	Duncan 27	13068	3377	T12S; R8E	14
95	382224	Duncan 28	13068	3379	T12S; R8E	14
96	382225	Duncan 29	13068	3381	T12S; R8E	14
97	382226	Duncan 30	13068	3383	T12S; R8E	14
98	382227	Duncan 31	13068	3385	T12S; R8E	14
99	382228	Duncan 32	13068	3387	T12S; R8E	14
100	382229	Duncan 33	13068	3389	T12S; R8E	14
101	382230	Duncan 34	13068	3391	T12S; R8E	14
102	382231	June 1	13068	3493	T12S; R8E	12
103	382232	June 2	13068	3495	T12S; R8E	12
104	382233	June 3	13068	3497	T12S; R8E	12
105	382234	June 4	13068	3499	T12S; R8E	12
106	382235	June 5	13068	3501	T12S; R8E	12
107	382236	June 6	13068	3503	T12S; R8E	12
108	382237	June 7	13068	3505	T12S; R8E	12
109	382238	Thor 1	13068	3421	T12S; R8E	15
110	382239	Thor 2	13068	3423	T12S; R8E	15
111	382240	Thor 3	13068	3425	T12S; R8E	15
112	382241	Thor 4	13068	3427	T12S; R8E	15
113	382242	Thor 5	13068	3429	T12S; R8E	15
114	382243	Thor 6	13068	3431	T12S; R8E	15
115	382244	Thor 7	13068	3433	T12S; R8E	15
116	382245	Thor 8	13068	3435	T12S; R8E	15
117	382246	Thor 9	13068	3437	T12S; R8E	15
118	382247	Thor 10	13068	3439	T12S; R8E	15
119	382248	Thor 11	13068	3441	T12S; R8E	15
120	382249	Thor 12	13068	3443	T12S; R8E	15
121	382250	Thor 13	13068	3445	T12S; R8E	15
122	382251	Thor 14	13068	3447	T12S; R8E	15
123	382252	Thor 15	13068	3449	T12S; R8E	15
124	382253	Thor 16	13068	3451	T12S; R8E	15
125	382254	Thor 17	13068	3453	T12S; R8E	15
126	382255	Thor 18	13068	3455	T12S; R8E	15
127	382256	Thor 19	13068	3457	T12S; R8E	15

EXHIBIT A

No.	BLM Serial No. AMC	Name of Claim	Book	Page	Township & Range	Section
128	382257	Thor 20	13068	3459	T12S; R8E	15
129	382258	Thor 21	13068	3461	T12S; R8E	15
130	382259	Thor 22	13068	3463	T12S; R8E	15
131	382260	Thor 23	13068	3465	T12S; R8E	15
132	382261	Thor 24	13068	3467	T12S; R8E	15
133	382262	Thor 25	13068	3469	T12S; R8E	15
134	382263	Thor 26	13068	3471	T12S; R8E	15
135	382264	Thor 27	13068	3473	T12S; R8E	15
136	382265	Thor 28	13068	3475	T12S; R8E	15
137	382266	Thor 29	13068	3477	T12S; R8E	15
138	382267	Thor 30	13068	3479	T12S; R8E	15
139	382268	Thor 31	13068	3481	T12S; R8E	15
140	382269	Thor 32	13068	3483	T12S; R8E	15
141	382270	Thor 33	13068	3485	T12S; R8E	15
142	382271	Thor 34	13068	3487	T12S; R8E	15
143	382272	Thor 35	13068	3489	T12S; R8E	15
144	382273	Thor 36	13068	3491	T12S; R8E	15
145	382274	Loki 1	13068	3393	T12S; R8E	10
146	382275	Loki 2	13068	3395	T12S; R8E	10
147	382276	Loki 3	13068	3397	T12S; R8E	10
148	382277	Loki 4	13068	3399	T12S; R8E	10
149	382278	Loki 5	13068	3401	T12S; R8E	10
150	382279	Loki 6	13068	3403	T12S; R8E	10
151	382280	Loki 7	13068	3405	T12S; R8E	10
152	382281	Loki 8	13068	3407	T12S; R8E	10
153	382282	Loki 9	13068	3409	T12S; R8E	10
154	382283	Loki 10	13068	3411	T12S; R8E	10
155	382284	Loki 11	13068	3413	T12S; R8E	10
156	382285	Loki 12	13068	3415	T12S; R8E	10
157	382286	Loki 13	13068	3417	T12S; R8E	10
158	382287	Loki 14	13068	3419	T12S; R8E	10

2011 AUG 18 P 2:02
 FEDERAL BUREAU OF LAND MANAGEMENT
 DENVER, COLORADO

Extremely Urgent

Page 1 of 1

ORIGIN ID: PGAA (520) 798-7721
JACQUELINE HAAS
ASARCO
5285 EAST WILLIAMS CIRCLE
SUITE 2000
TUCSON, AZ 85711
UNITED STATES US

SHIP DATE: 15AUG17
ACTWGT: 1.00 LB
CAD: 111170091/NET3920


BILL SENDER

TO ARIZONA STATE OFFICE
BUREAU OF LAND MANAGEMENT
ONE NORTH CENTRAL AVE.
STE. 800
PHOENIX AZ 85004

(602) 417-9200
NY: PG

REF: SBM MC MAINTENANCE

DEPT:



FedEx
Express



JT2311023110


THU - 17 AUG 4:30P

** 2DAY **

TRK# 7799 9232 4780
0201

SH ZSYA

85004
AZ-US PHX



press
X®

United States Department of the Interior
Bureau of Land Management
 DIV OF LANDS, MINRLS & ENERGY
 ONE N CENTRAL AVE
 PHOENIX, AZ 85004 -4427
 Phone: 602-417-9200

Receipt

No: 3946302

Transaction #: 4056006	
Date of Transaction: 08/21/2017	
CUSTOMER:	
SILVER BELL MINING LLC 5285 E WILLIAMS CIR STE 2000 TUCSON, AZ 85711-7711 US	

LINE #	QTY	DESCRIPTION	REMARKS	UNIT PRICE	TOTAL
1	1.00	LOCATABLE MINERALS / MINING CLAIMS- NOT NEW-UNADJUD, ONE AUTH NO. ONLY / MINING CLAIM MONEY RECEIVED CASES: AMC48521/\$61690.00	MAINT 2018/398	- n/a -	61690.00
TOTAL:					\$61,690.00

PAYMENT INFORMATION					
1	AMOUNT:	24490.00	POSTMARKED:	08/15/2017	
	TYPE:	CHECK	RECEIVED:	08/18/2017	
	CHECK NO:	2000006639			
	NAME:	SILVER BELL MINING LLC 5285 E WILLIAMS CIR STE 2000 TUCSON AZ 85711-7711 US			
2	AMOUNT:	37200.00	POSTMARKED:	08/15/2017	
	TYPE:	CHECK	RECEIVED:	08/18/2017	
	CHECK NO:	2000006640			
	NAME:	SILVER BELL MINING LLC 5285 E WILLIAMS CIR STE 2000 TUCSON AZ 85711-7711 US			

REMARKS

This receipt was generated by the automated BLM Collections and Billing System and is a paper representation of a portion of the official electronic record contained therein.



380242
382138

RECEIVED
BLM AZ STATE OFFICE

2016 AUG 17 A 10:18
Direct Dial: (520) 798-7796
RBarnes@asarco.com
PHOENIX, ARIZONA

Robin E. Barnes
Corporate Land Manager

August 15, 2016

Via Federal Express

Arizona State Office
Bureau of Land Management, Ste. 800
One North Central Avenue
Phoenix, AZ 85004-4427
602-417-9200

48521
63296
309087
331534
353857

RE: Notice of Intent to Hold and Payment of Annual Claim Maintenance Fee for 2016/ 2017

Dear Sir or Madam:

This will serve as notice that Silverbell Mining LLC and ASARCO LLC, Delaware limited liability companies, whose address for purposes of this filing is **5285 East Williams Circle, Ste. 2000, Tucson, AZ 85711** intend to hold the 398 mining claims and/or mill sites located in Pima County, Arizona, described in Exhibit A attached herewith, by payment of the annual claim maintenance fee of \$155.00 per claim or site. Therefore, enclosed is our check in the amount of \$61,690.00 to pay the appropriate claim maintenance fees for the assessment year beginning on September 1, 2016.

Please return a date-stamped copy of this letter and a receipt verifying payment has been received by your office to me at 5285 East Williams Circle, Ste. 2000, Tucson, AZ 85711.

Thank you for your assistance and please feel free to contact me with any questions or concerns.

Sincerely,
Robin E. Barnes

Robin E. Barnes, RL/CP
Corporate Land Manager

reb
Enclosures

ENTERED
AUG 19 2016
BY: *RBarnes*

RECEIPT # 3633786

EXHIBIT A

ASARCO LLC
 LODGE MINING CLAIMS LOCATED IN PIMA COUNTY, ARIZONA
 SILVER BELL MINE

RECEIVED
 BLM AZ STATE OFFICE
 2016 AUG 17 A 10:18

No.	BLM Serial No. AMC	Name of Claim	Book	Page	Township and Range	Section
1	380242	Pogo 1	13029	521	T12S; R8E	9
2	380243	Pogo 2	13029	523	T12S; R8E	9
3	380244	Pogo 3	13029	525	T12S; R8E	9
4	380245	Pogo 4	13029	527	T12S; R8E	9
5	380246	Pogo 5	13029	529	T12S; R8E	9
6	380247	Pogo 6	13029	531	T12S; R8E	9
7	380248	Pogo 7	13029	533	T12S; R8E	9
8	380249	Pogo 8	13029	535	T12S; R8E	9
9	382138	Pogo 9	13068	3207	T12S; R8E	9
10	382139	Pogo 10	13068	3209	T12S; R8E	9
11	382140	Pogo 11	13068	3211	T12S; R8E	9
12	382141	Pogo 12	13068	3213	T12S; R8E	9
13	382142	Pogo 13	13068	3215	T12S; R8E	9
14	382143	Pogo 14	13068	3217	T12S; R8E	9
15	382144	Pogo 15	13068	3219	T12S; R8E	9
16	382145	Pogo 16	13068	3221	T12S; R8E	9
17	382146	Pogo 17	13068	3223	T12S; R8E	9
18	382147	Pogo 18	13068	3225	T12S; R8E	9
19	382148	Pogo 19	13068	3227	T12S; R8E	9
20	382149	Pogo 20	13068	3229	T12S; R8E	9
21	382150	Pogo 21	13068	3231	T12S; R8E	9
22	382151	Pogo 22	13068	3233	T12S; R8E	9
23	382152	Pogo 23	13068	3235	T12S; R8E	9
24	382153	Pogo 24	13068	3237	T12S; R8E	9
25	382154	Pogo 25	13068	3239	T12S; R8E	9
26	382155	Pogo 26	13068	3241	T12S; R8E	9
27	382156	Pogo 27	13068	3243	T12S; R8E	9
28	382157	Pogo 28	13068	3245	T12S; R8E	9
29	382158	Pogo 29	13068	3247	T12S; R8E	9
30	382159	Pogo 30	13068	3249	T12S; R8E	9
31	382160	Pogo 31	13068	3251	T12S; R8E	9
32	382161	Means 1	13068	3253	T12S; R8E	13
33	382162	Means 2	13068	3255	T12S; R8E	13
34	382163	Means 3	13068	3257	T12S; R8E	13
35	382164	Means 4	13068	3259	T12S; R8E	13
36	382165	Means 5	13068	3261	T12S; R8E	13
37	382166	Means 6	13068	3263	T12S; R8E	13
38	382167	Means 7	13068	3265	T12S; R8E	13
39	382168	Means 8	13068	3267	T12S; R8E	13

EXHIBIT A

No.	BLM Serial No. AMC	Name of Claim	Book	Page	Township & Range	Section
40	382169	Means 9	13068	3269	T12S; R8E	13
41	382170	Means 10	13068	3271	T12S; R8E	13
42	382171	Means 11	13068	3273	T12S; R8E	13
43	382172	Means 12	13068	3275	T12S; R8E	13
44	382173	Means 13	13068	3277	T12S; R8E	13
45	382174	Means 14	13068	3279	T12S; R8E	13
46	382175	Means 15	13068	3281	T12S; R8E	13
47	382176	Means 16	13068	3283	T12S; R8E	13
48	382177	Means 17	13068	3285	T12S; R8E	13
49	382178	Means 18	13068	3287	T12S; R8E	13
50	382179	Means 19	13068	3289	T12S; R8E	13
51	382180	Means 20	13068	3291	T12S; R8E	13
52	382181	Means 21	13068	3293	T12S; R8E	13
53	382182	Means 22	13068	3295	T12S; R8E	13
54	382183	Means 23	13068	3297	T12S; R8E	13
55	382184	Means 24	13068	3299	T12S; R8E	13
56	382185	Means 25	13068	3301	T12S; R8E	13
57	382186	Means 26	13068	3303	T12S; R8E	13
58	382187	Means 27	13068	3305	T12S; R8E	13
59	382188	Means 28	13068	3307	T12S; R8E	13
60	382189	Means 29	13068	3309	T12S; R8E	13
61	382190	Means 30	13068	3311	T12S; R8E	13
62	382191	Means 31	13068	3313	T12S; R8E	13
63	382192	Means 32	13068	3315	T12S; R8E	13
64	382193	Means 33	13068	3317	T12S; R8E	13
65	382194	Means 34	13068	3319	T12S; R8E	13
66	382195	Means 35	13068	3321	T12S; R8E	13
67	382196	Means 36	13068	3323	T12S; R8E	13
68	382197	Duncan 1	13068	3325	T12S; R8E	14
69	382198	Duncan 2	13068	3327	T12S; R8E	14
70	382199	Duncan 3	13068	3329	T12S; R8E	14
71	382200	Duncan 4	13068	3331	T12S; R8E	14
72	382201	Duncan 5	13068	3333	T12S; R8E	14
73	382202	Duncan 6	13068	3335	T12S; R8E	14
74	382203	Duncan 7	13068	3337	T12S; R8E	14
75	382204	Duncan 8	13068	3339	T12S; R8E	14
76	382205	Duncan 9	13068	3341	T12S; R8E	14
77	382206	Duncan 10	13068	3343	T12S; R8E	14
78	382207	Duncan 11	13068	3345	T12S; R8E	14
79	382208	Duncan 12	13068	3347	T12S; R8E	14
80	382209	Duncan 13	13068	3349	T12S; R8E	14
81	382210	Duncan 14	13068	3351	T12S; R8E	14
82	382211	Duncan 15	13068	3353	T12S; R8E	14
83	382212	Duncan 16	13068	3355	T12S; R8E	14

RECEIVED
 MAY 17 10 18
 PHOENIX, ARIZONA

EXHIBIT A

No.	BLM Serial No. AMC	Name of Claim	Book	Page	Township & Range	Section
84	382213	Duncan 17	13068	3357	T12S; R8E	14
85	382214	Duncan 18	13068	3359	T12S; R8E	14
86	382215	Duncan 19	13068	3361	T12S; R8E	14
87	382216	Duncan 20	13068	3363	T12S; R8E	14
88	382217	Duncan 21	13068	3365	T12S; R8E	14
89	382218	Duncan 22	13068	3367	T12S; R8E	14
90	382219	Duncan 23	13068	3369	T12S; R8E	14
91	382220	Duncan 24	13068	3371	T12S; R8E	14
92	382221	Duncan 25	13068	3373	T12S; R8E	14
93	382222	Duncan 26	13068	3375	T12S; R8E	14
94	382223	Duncan 27	13068	3377	T12S; R8E	14
95	382224	Duncan 28	13068	3379	T12S; R8E	14
96	382225	Duncan 29	13068	3381	T12S; R8E	14
97	382226	Duncan 30	13068	3383	T12S; R8E	14
98	382227	Duncan 31	13068	3385	T12S; R8E	14
99	382228	Duncan 32	13068	3387	T12S; R8E	14
100	382229	Duncan 33	13068	3389	T12S; R8E	14
101	382230	Duncan 34	13068	3391	T12S; R8E	14
102	382231	June 1	13068	3493	T12S; R8E	12
103	382232	June 2	13068	3495	T12S; R8E	12
104	382233	June 3	13068	3497	T12S; R8E	12
105	382234	June 4	13068	3499	T12S; R8E	12
106	382235	June 5	13068	3501	T12S; R8E	12
107	382236	June 6	13068	3503	T12S; R8E	12
108	382237	June 7	13068	3505	T12S; R8E	12
109	382238	Thor 1	13068	3421	T12S; R8E	15
110	382239	Thor 2	13068	3423	T12S; R8E	15
111	382240	Thor 3	13068	3425	T12S; R8E	15
112	382241	Thor 4	13068	3427	T12S; R8E	15
113	382242	Thor 5	13068	3429	T12S; R8E	15
114	382243	Thor 6	13068	3431	T12S; R8E	15
115	382244	Thor 7	13068	3433	T12S; R8E	15
116	382245	Thor 8	13068	3435	T12S; R8E	15
117	382246	Thor 9	13068	3437	T12S; R8E	15
118	382247	Thor 10	13068	3439	T12S; R8E	15
119	382248	Thor 11	13068	3441	T12S; R8E	15
120	382249	Thor 12	13068	3443	T12S; R8E	15
121	382250	Thor 13	13068	3445	T12S; R8E	15
122	382251	Thor 14	13068	3447	T12S; R8E	15
123	382252	Thor 15	13068	3449	T12S; R8E	15
124	382253	Thor 16	13068	3451	T12S; R8E	15
125	382254	Thor 17	13068	3453	T12S; R8E	15
126	382255	Thor 18	13068	3455	T12S; R8E	15
127	382256	Thor 19	13068	3457	T12S; R8E	15

RECEIVED
AZ STATE OFFICE
AUG 14 10 18
PHOENIX, ARIZONA

No.	BLM Serial No. AMC	Name of Claim	Book	Page	Township & Range	Section
128	382257 7	Thor 20	13068	3459	T12S; R8E	15
129	382258	Thor 21	13068	3461	T12S; R8E	15
130	382259	Thor 22	13068	3463	T12S; R8E	15
131	382260	Thor 23	13068	3465	T12S; R8E	15
132	382261	Thor 24	13068	3467	T12S; R8E	15
133	382262	Thor 25	13068	3469	T12S; R8E	15
134	382263	Thor 26	13068	3471	T12S; R8E	15
135	382264	Thor 27	13068	3473	T12S; R8E	15
136	382265	Thor 28	13068	3475	T12S; R8E	15
137	382266	Thor 29	13068	3477	T12S; R8E	15
138	382267	Thor 30	13068	3479	T12S; R8E	15
139	382268	Thor 31	13068	3481	T12S; R8E	15
140	382269	Thor 32	13068	3483	T12S; R8E	15
141	382270	Thor 33	13068	3485	T12S; R8E	15
142	382271	Thor 34	13068	3487	T12S; R8E	15
143	382272	Thor 35	13068	3489	T12S; R8E	15
144	382273	Thor 36	13068	3491	T12S; R8E	15
145	382274	Loki 1	13068	3393	T12S; R8E	10
146	382275	Loki 2	13068	3395	T12S; R8E	10
147	382276	Loki 3	13068	3397	T12S; R8E	10
148	382277	Loki 4	13068	3399	T12S; R8E	10
149	382278	Loki 5	13068	3401	T12S; R8E	10
150	382279	Loki 6	13068	3403	T12S; R8E	10
151	382280	Loki 7	13068	3405	T12S; R8E	10
152	382281	Loki 8	13068	3407	T12S; R8E	10
153	382282	Loki 9	13068	3409	T12S; R8E	10
154	382283	Loki 10	13068	3411	T12S; R8E	10
155	382284	Loki 11	13068	3413	T12S; R8E	10
156	382285	Loki 12	13068	3415	T12S; R8E	10
157	382286	Loki 13	13068	3417	T12S; R8E	10
158	382287 J	Loki 14	13068	3419	T12S; R8E	10

RECEIVED
BLM AZ STATE OFFICE
2016 AUG 17 A 10:18
PHOENIX, ARIZONA

EXHIBIT A

**SILVER BELL MINING LLC
LODE MINING CLAIMS LOCATED IN PIMA COUNTY, ARIZONA
SILVER BELL MINE**

RECEIVED
BLM AZ STATE OFI

2015 AUG 17 A 10
PHOENIX, ARIZO

No.	BLM Serial No. AMC	Claim Name	Book	Page	Township & Range	Section
1	48521 7	May #1	355	211	T12S; R98E	11 & 14
2	48522	May #2	352	300	T12S; R8E	11 & 14
3	48523	May #3	352	301	T12S; R8E	10,11,14, & 15
4	48524	May #4	352	302	T12S; R8E	10 & 15
5	48525 J	May #5	352	303	T12S; R8E	10 & 15
6	48538 7	May #22	2235	479	T12S; R8E	1 & 12
7	48539	May #23	2235	480	T12S; R8E	1 & 12
8	48540	May #24	2235	481	T12S; R8E	12
9	48541	May #25	2235	482	T12S; R8E	12
10	48542	May #26	2844	622	T12S; R8E	12
11	48543	May #27	2844	623	T12S; R8E	12
12	48544	May #28	2844	624	T12S; R8E	12
13	48545	May #29	2844	625	T12S; R8E	12
14	48546	May #30	2844	626	T12S; R8E	12
15	48547	May #31	2844	627	T12S; R8E	12
16	48548	May #32	2844	628	T12S; R8E	12 & 13
17	48549	May #33	2844	629	T12S; R8E	12
18	48550	May #34	2844	630	T12S; R8E	12
19	48551	May #35	2844	631	T12S; R8E	12
20	48552	May #36	2844	632	T12S; R8E	12
21	48553	May #37	2844	633	T12S; R8E	12 & 13
22	48554	May #38	2844	634	T12S; R8&9E	12 & 7
23	48555	May #39	2844	635	T12S; R8&9E	12, 7 & 8
24	48556	May #40	2844	636	T12S; R8&9E	12 & 18
25	48557	May #41	2844	637	T12S; R8&9E	12 & 18
26	48558	May #42	2844	638	T12S; R8&9E	12, 13 & 18
27	48561	May #48	5740	137	T12S; R8E	10
28	48562	May #49	2740	138	T12S; R8E	10
29	48563	May #50	2740	139	T12S; R8E	10
30	48564	May #51	2740	140	T12S; R8E	10
31	48565	May # 59	2740	572	T12S; R9E	7 & 18
		Amended	5917	638		
32	48566	May #60	2981	480/798	T12S; R9E	7 & 18
		Amended	5917	798		
33	48567 J	May #61	3016	799	T12S; R9E	7 & 18
34	48593 7	May #91	2981	942	T12S; R9E	12 & 13
35	48594	May #92	4326	943	T12S; R8E	12 & 13
36	48595	May #93	4326	944	T12S; R8E	12
37	48596	May #94	4326	945	T12S; R8E	12
38	48597	May #95	4326	946	T12S; R8E	12

No.	BLM Serial No. AMC	Claim Name	Book	Page	Township & Range	Section
39	48598 ↗	May #96	4326	947	T12S; R8E	12
40	48599	May #97	4326	948	T12S; R8E	12
41	48600	May #98	4326	949	T12S; R8E	12
42	48601 ↘	May #99	4326	950	T12S; R8E	12
43	48603 ↗	El Tiro 2	1756	176	T11S & T12S; R8E	34 & 3
		Amended	9359	964		
44	48604	El Tiro 3	1756	177	T11S & T12S; R8E	34 & 3
		Amended	9359	966		
45	48605	El Tiro 4	1756	178	T12S; R8E	3
46	48606	El Tiro 5	1756	179	T12S; R8E	3
47	48607	El Tiro 6	1756	180	T12S; R8E	3
48	48608 ↘	El Tiro 7	1756	181	T12S; R8E	3
49	48616 ↘	El Tiro 16	4002	571	T12S; R8E	5 & 8
50	48619 ↗	El Tiro 19	4228	2	T12S; R8E	11
51	48620	El Tiro 20	4228	3	T12S; R8E	11
52	48621	El Tiro 21	4228	4	T12S; R8E	3,10 & 11
53	48622	El Tiro 22	4228	5	T12S; R8E	3
54	48623	El Tiro 23	4228	6	T12S; R8E	3
55	48624	El Tiro 24	4228	7	T12S; R8E	3
56	48625	El Tiro 25	4228	8	T12S; R8E	3
57	48626	El Tiro 26	4228	9	T12S; R8E	3
58	48627	El Tiro 27	4228	10	T12S; R8E	3
59	48628	El Tiro 28	4228	11	T12S; R8E	3
60	48629	El Tiro 29	4228	12	T12S; R8E	3
61	48630	El Tiro 30	4228	13	T12S; R8E	3
62	48631	El Tiro 31	4228	14	T12S; R8E	3
63	48632	El Tiro 32	4228	15	T12S; R8E	3
64	48633	El Tiro 33	4228	16	T12S; R8E	3
65	48634	El Tiro 34	4228	17	T12S; R8E	3
66	48635	El Tiro 35	4228	18	T12S; R8E	3
67	48636	El Tiro 36	4228	19	T12S; R8E	3
68	48637	El Tiro 37	4228	20	T12S; R8E	3
69	48638	El Tiro 38	4228	21	T12S; R8E	3
70	48639	El Tiro 39	4228	22	T12S; R8E	3
71	48640	El Tiro 40	4228	23	T12S; R8E	3
72	48641	El Tiro 41	4228	24	T12S; R8E	3
73	48642	El Tiro 42	4228	25	T12S; R8E	3
74	48643	El Tiro 43	4228	26	T11 & T12S; R8E	34 & 3
		Amended	9359	970		
75	48644 ↘	El Tiro 44	4228	27	T11 & T12S; R8E	34 & 3
		Amended	9359	972		
76	48647 ↗	El Tiro 47	4228	30	T11 & T12S; R8E	34 & 3
		Amended	9359	974		
77	63340 ↗	Ironwood 5	1461	214/516		29 & 30

RECEIVED
BLM AZ STATE OFFICE
AUG 12 A 10:18
PHOENIX, ARIZONA

EXHIBIT A

No.	BLM Serial No. AMC	Claim Name	Book	Page	Township & Range	Section RECEIVED
		Amended	9359	976		
78	63341 7	Ironwood 6	1461	215	T11S; R8E	29 & 30
		Amended	9359	978		
79	63342	Ironwood 7	1461	216	T11S; R8E	29, 30 & 31
		Amended	9359	980		
80	66343	Ironwood 8	1461	217	T11S; R8E	29, 30, 31 & 32
		Amended	9359	982		
81	66344	Ironwood 9	1461	218	T11S; R8E	31
82	66345	Ironwood 10	1461	219	T11S; R8E	30 & 31
83	66346	Ironwood 11	1461	220	T11S; R8E	30 & 31
84	66347	Ironwood 12	1461	221	T11S; R8E	30
85	66348	Ironwood 13	1461	222	T11S; R8E	30
86	66349	Ironwood 14	1461	223	T11S; R8E	30
87	63350	Ironwood 15	1461	224	T11S; R8E	30 & 31
		Amended	1512	374		
88	63351	Ironwood 16	1461	225	T11S; R8E	31
		Amended	1510	519		
89	63352	Ironwood 17	1461	226	T11S; R8E	31
90	63353	Ironwood 18	1461	227	T11S; R8E	31
91	63354	Ironwood 19	1461	228	T11S; R8E	31
92	63355	Ironwood 20	1461	229	T11S; R8E	31
93	63356	Ironwood 21	1461	230	T11S; R8E	31
		Amended	1510	520		
94	63357	Ironwood 22	1461	231	T11S; R8E	31
95	63358	Ironwood 23	1461	232	T11S; R8E	30 & 31
96	63359	Ironwood 24	1461	233	T11S; R8E	31
97	63360	Ironwood 25	1461	234	T11S; R8E	31
98	63361	Ironwood 26	1461	235	T11S; R8E	31
99	63362	Ironwood 27	1461	236	T11S; R8E	31
100	63363	Ironwood 28	1461	237	T11S; R8E	31
101	63364	Ironwood 29	1461	238	T11S; R8E	31
102	63365	Ironwood 30	1461	239	T11S; R8E	31
103	63366	Ironwood 31	1461	240	T11S; R8E	31
104	63367	Ironwood 32	1461	241	T11S & T12S; R8E	6 & 31
105	63368	Ironwood 33	1461	242	T11S & T12S; R8E	6 & 31
106	63369	Ironwood 34	1461	243	T11S & T12S; R8E	6 & 31
107	63370	Ironwood 35	1461	244	T11S & T12S; R8E	6 & 31
108	63371	Ironwood 36	1465	263	T11S; R8E	31
		Amended	1510	517		
109	63372	Ironwood 37	1465	264	T11S; R8E	31
110	63373	Ironwood 38	1465	265	T11S & T12S; R8E	6 & 31
		Amended	1510	518		

EXHIBIT A

No.	BLM Serial No. AMC	Claim Name	Book	Page	Township & Range	Section
111	63374 ↗	Ironwood 39	1465	266	T11S & T12S; R8E	6 & 31
112	63375	Ironwood 40	1465	267	T11S & T12S; R8E	6 & 31
113	63376	Ironwood 41	1465	268	T11S & T12S; R8E	6 & 31
114	63377	Ironwood 42	1465	269	T11S & T12S; R8E	6 & 31
115	63378 ↘	Ironwood 43	1465	270	T11S & T12S; R8E	6 & 31
116	63380 ↗	Ironwood 45	1465	272	T11S; R8E	31
117	63381	Ironwood 46	1465	273	T11S; R8E	31
118	63382	Ironwood 47	1465	274	T11S; R8E	31
119	63383	Ironwood 48	1465	275	T11S; R8E	31
120	63384	Ironwood 49	1465	276	T11S; R8E	31
121	63385	Ironwood 50	1465	277	T11S; R8E	31
122	63386	Ironwood 51	1465	278	T11S; R8E	31
123	63387	Ironwood 52	1465	279	T11S; R8E	31
124	63388	Ironwood 53	1465	280	T11S & T12S; R8E	6 & 31
125	63389	Ironwood 54	1465	281	T11S; R8E	31
126	63390	Ironwood 55	1465	282	T11S; R8E	31
127	63391	Ironwood 56	1465	283	T11S; R8E	31
128	63392	Ironwood 57	1465	284	T11S; R8E	31
129	63393	Ironwood 58	1465	285	T11S; R8E	31
130	63394	Ironwood 59	1465	286	T11S; R8E	31
131	63395	Ironwood 60	1465	287	T11S; R8E	31
132	63396	Ironwood 61	1465	288	T11S; R8E	31
133	63397	Ironwood 62	1465	289	T11S; R8E	31
134	63398 ↘	Ironwood 63	1465	290	T11S; R8E	31
135	63403 —	BS & K 17	2550	163	T11S; R8E	27 & 28
136	63405 —	BS & K 19	2550	165	T11S; R8E	27 & 28
137	63407 —	BS & K 21	2550	165	T11S; R8E	27 & 28
138	63409 —	BS & K 23	2550	169	T11S; R8E	27 & 28
139	63414 ↗	BS & K 27	3656	130	T11S; R8E	27 & 34
140	63415 ↘	BS & K 28	3891	49	T11S; R8E	27 & 34
141	63420 ↗	BS & K 32	3891	502	T11S; R8E	27
142	63421	BS & K 33	3891	503	T11S; R8E	27
143	63422	BS & K 34	3891	504	T11S; R8E	27
144	63423	BS & K 35	3891	505	T11S; R8E	27
145	63424	BS & K 36	3891	506	T11S; R8E	27
146	63425	BS & K 37	3891	507	T11S; R8E	27
147	63426	BS & K 38	3891	508	T11S; R8E	27
148	63427	BS & K 39	3891	509	T11S; R8E	27
149	63428	BS & K 40	3891	510	T11S; R8E	27
150	63429	BS & K 41	3891	511	T11S; R8E	27
151	63430	BS & K 42	3891	512	T11S; R8E	27 & 34
152	63431	BS & K 43	3891	513	T11S; R8E	27 & 34
153	63432	BS & K 44	3891	514	T11S; R8E	27 & 34
154	63433 ↘	BS & K 45	3891	515	T11S; R8E	27 & 34

RECEIVED
BLM AZ STATE OFFICE
2011 AUG 17 A 10:16
PHOENIX, ARIZONA

EXHIBIT A

No.	BLM Serial No. AMC	Claim Name	Book	Page	Township & Range	Section
155	63434	BS & K 46	3891	516	T11S; R8E	27
156	63461	Vulcan 39	3909	204	T11S; R8E	27, 28, 30
157	63477	Vulcan 55	3909	212	T11S; R8E	29 & 30
158	63478	Vulcan 56	3909	213	T11S; R8E	29 & 30
159	63479	Vulcan 57	3909	201	T11S; R8E	29 & 30
160	63480	Vulcan 60	3909	200	T11S; R8E	29 & 30
161	309107	Jackie 21	8914	1983-1985	T12S; R8E	8
162	309108	Jackie 22	8914	1986-1988	T12S; R8E	8
163	309109	Jackie 23	8914	1989-1991	T12S; R8E	8
164	309110	Jackie 24	8914	1992-1994	T12S; R8E	8
165	309111	Jackie 25	8914	1995-1997	T12S; R8E	8
166	309112	Jackie 26	8914	1998-2000	T12S; R8E	8
167	331534	Jackie 27A	9929	920-923	T12S; R8E	8
168	333856	BS & K 26A	10024	268	T11S; R8E	27, 28, 33 & 34
169	353857	KA 1	11343	1256	T11S; R8E	20
170	353858	KA 2	11343	1258	T11S; R8E	19 & 20
171	353859	KA 3	11343	1260	T11S; R8E	20
172	353860	KA 4	11343	1262	T11S; R8E	19 & 20
173	353861	KA 5	11343	1264	T11S; R8E	20
174	353862	KA 6	11343	1266	T11S; R8E	19 & 20
175	353863	KA 7	11343	1268	T11S; R8E	20
176	353864	KA 8	11343	1270	T11S; R8E	19 & 20
177	353865	KA 9	11343	1272	T11S; R8E	20
178	353866	KA 10	11343	1274	T11S; R8E	19 & 20
179	353867	KA 11	11343	1276	T11S; R8E	20
180	353868	KA 12	11343	1278	T11S; R8E	19 & 20
181	353869	KA 13	11343	1280	T11S; R8E	20
182	353870	KA 14	11343	1282	T11S; R8E	19 & 20
183	353871	KA 15	11343	1284	T11S; R8E	20
184	353872	KA 16	11343	1286	T11S; R8E	19 & 20
185	353873	KA 17	11343	1288	T11S; R8E	20
186	353874	KA 18	11343	1290	T11S; R8E	19 & 20
187	353875	KA 45	11343	1292	T11S; R8E	20
188	353876	KA 46	11343	1294	T11S; R8E	20
189	353877	KA 47	11343	1296	T11S; R8E	20
190	353878	KA 48	11343	1298	T11S; R8E	20
191	353879	Ka 49	11343	1300	T11S; R8E	20
192	353880	KA 50	11343	1302	T11S; R8E	20
193	353881	KA 51	11343	1304	T11S; R8E	20
194	353882	KA 52	11343	1306	T11S; R8E	20
195	353883	KA 53	11343	1308	T11S; R8E	20
196	353884	KA 54	11343	1310	T11S; R8E	20
197	353885	KA 55	11343	1312	T11S; R8E	20
198	353886	KA 56	11343	1314	T11S; R8E	20

RECEIVED
BLM STATE OFFICE
JUL 17 11 10 AM '11
PHOENIX, ARIZONA

EXHIBIT A

No.	BLM Serial No. AMC	Claim Name	Book	Page	Township & Range	Section
199	353887	KA 57	11343	1316	T11S; R8E	20
200	353888	KA 58	11343	1318	T11S; R8E	20
101	353889	KA 59	11343	1320	T11S; R8E	20
202	353890	KA 60	11343	1322	T11S; R8E	20
203	353891	KA 61	11343	1324	T11S; R8E	20
204	353892	KA 62	11343	1326	T11S; R8E	20
205	353893	KA 81	11343	1328	T11S; R8E	21
206	353894	KA 82	11343	1330	T11S; R8E	20 & 21
207	353895	KA 83	11343	1332	T11S; R8E	21
208	353896	KA 84	11343	1334	T11S; R8E	20 & 21
209	353897	KA 85	11343	1336	T11S; R8E	21
210	353898	KA 86	11343	1338	T11S; R8E	20 & 21
211	353899	KA 87	11343	1340	T11S; R8E	21
212	353900	KA 88	11343	1342	T11S; R8E	20 & 21
213	353901	KA 89	11343	1344	T11S; R8E	21
214	353902	KA 90	11343	1346	T11S; R8E	20 & 21
215	353903	KA 91	11343	1348	T11S; R8E	21
216	353904	KA 92	11343	1350	T11S; R8E	20 & 21
217	353905	KA 93	11343	1352	T11S; R8E	21
218	353906	KA 94	11343	1354	T11S; R8E	20 & 21
219	353907	KA 95	11343	1356	T11S; R8E	21
220	353908	KA 96	11343	1358	T11S; R8E	20 & 21
221	353909	KA 97	11343	1360	T11S; R8E	21
222	353910	KA 98	11343	1362	T11S; R8E	20 & 21
223	353911	KA 147	11343	1364	T11S; R8E	19
224	353912	KA 148	11343	1366	T11S; R8E	19
225	353913	KA 149	11343	1368	T11S; R8E	19
226	353914	KA 150	11343	1370	T11S; R8E	19
227	353915	KA 151	11343	1372	T11S; R8E	19
228	353916	KA 152	11343	1374	T11S; R8E	19
229	353917	KA 153	11343	1376	T11S; R8E	19
230	353918	KA 154	11343	1378	T11S; R8E	19
231	353919	KA 155	11343	1380	T11S; R8E	19
232	353920	KA 156	11343	1382	T11S; R8E	19
233	353921	KA 157	11343	1384	T11S; R8E	19
234	353922	KA 158	11343	1386	T11S; R8E	19
235	353923	KA 159	11343	1388	T11S; R8E	19
236	353924	KA 160	11343	1390	T11S; R8E	19
237	353925	KA 161	11343	1392	T11S; R8E	19
238	353926	KA 162	11343	1394	T11S; R8E	19
239	353927	KA 163	11343	1396	T11S; R8E	19
240	353928	KA 164	11343	1398	T11S; R8E	19

Align top of FedEx Express® Shipping Label

Press here to seal.

Press here to seal.

Press here to seal.

Page 1 of 1

ORIGIN ID: PGAA (520) 798-7721
JACQUELINE HAAS
ASARCO
5285 EAST WILLIAMS CIRCLE
SUITE 2000
TUCSON, AZ 85711
UNITED STATES US

SHIP DATE: 15AUG16
ACTWGT: 1.00 LB
CAD: 106058295/INET3790

BILL SENDER

TO ARIZONA STATE OFFICE
BUREAU OF LAND MANAGEMENT
ONE NORTH CENTRAL AVENUE
SUITE 800
PHOENIX AZ 85004


(602) 417-9200

REF: AZ MC MAINTENANCE

INV:
PO:

DEPT:

544J11370H4EB



FedEx Express




WED - 17 AUG 4:30P

** 2DAY **

TRK# 7769 9524 1265
0201

SH ZSYA

85004
AZ-US PHX




278
ST 1.2
16:30
D
1265
08/17

PHOENIX, ARIZONA

2016 AUG 17 A 0:16

00100



United States Department of the Interior
Bureau of Land Management
 DIV OF LANDS, MINRLS & ENERGY
 ONE N CENTRAL AVE
 PHOENIX, AZ 85004 -4427
 Phone: 602-417-9200

Receipt

No: 3633786

Transaction #: 3737258	
Date of Transaction: 08/17/2016	
CUSTOMER:	
ASARCO LLC 5285 E WILLIAMS CIR STE 2000 TUCSON, AZ 85711-7711 US	

LINE #	QTY	DESCRIPTION	REMARKS	UNIT PRICE	TOTAL
1	1.00	LOCATABLE MINERALS / MINING CLAIMS-NOT NEW-UNADJUD, ONE AUTH NO. ONLY / MINING CLAIM MONEY RECEIVED CASES: AMC380242/\$61690.00	NOI/MAINT FEE 2017 - 398	- n/a -	61690.00
TOTAL:					\$61,690.00

PAYMENT INFORMATION			
1	AMOUNT:	61690.00	POSTMARKED: 08/15/2016
	TYPE:	CHECK	RECEIVED: 08/17/2016
	CHECK NO:	2000003312	
	NAME:	SILVER BELL MINING LLC 5285 E WILLIAMS CIR STE 2000 TUCSON AZ 85711-7711 US	

REMARKS

This receipt was generated by the automated BLM Collections and Billing System and is a paper representation of a portion of the official electronic record contained therein.



353857 48521
63296
309087
331534
333856

Robin E. Barnes
Corporate Land Manager

Direct Dial: (520) 798-7796
RBarnes@asarco.com

August 5, 2015

Via Federal Express

Arizona State Office
Bureau of Land Management, Ste. 800
One North Central Avenue
Phoenix, AZ 85004-4427
602-417-9200

RECEIVED
BLM AZ STATE OFFICE
2015 AUG - 7 A 10: 22
PHOENIX, ARIZONA

RE: Notice of Intent to Hold and Payment of Annual Claim Maintenance Fee for 2015/ 2016

Dear Sir or Madam:

This will serve as notice that SILVER BELL MINING LLC, a Delaware limited liability company, whose address for purposes of this filing is **5285 East Williams Circle, Ste. 2000, Tucson, AZ 85711** intends to hold the 240 mining claims and/or mill sites located in Pima County, Arizona, described in Exhibit A attached herewith, by payment of the annual claim maintenance fee of \$155.00 per claim or site. Therefore, enclosed is our check in the amount of \$37,200.00 to pay the appropriate claim maintenance fees for the assessment year beginning on September 1, 2015.

Please return a date-stamped copy of this letter and a receipt verifying payment has been received by your office to me at 5285 East Williams Circle, Ste. 2000, Tucson, AZ 85711.

Thank you for your assistance and please feel free to contact me with any questions or concerns.

Sincerely,

Robin E. Barnes, RL/CP
Corporate Land Manager

reb
Enclosures

ENTERED
AUG 11 2015
BY: *Ram*

3362754

EXHIBIT A

**SILVER BELL MINING LLC
LODE MINING CLAIMS LOCATED IN PIMA COUNTY, ARIZONA
SILVER BELL MINING**

No.	BLM Serial No. AMC	Claim Name	Book	Page	Township & Range	Section
1	485217	May #1	355	211	T12S; R98E	11 & 14
2	48522	May #2	352	300	T12S; R8E	11 & 14
3	48523	May #3	352	301	T12S; R8E	10,11,14, & 15
4	48524	May #4	352	302	T12S; R8E	10 & 15
5	48525	May #5	352	303	T12S; R8E	10 & 15
6	48538	May #22	2235	479	T12S; R8E	1 & 12
7	48539	May #23	2235	480	T12S; R8E	1 & 12
8	48540	May #24	2235	481	T12S; R8E	12
9	48541	May #25	2235	482	T12S; R8E	12
10	48542	May #26	2844	622	T12S; R8E	12
11	48543	May #27	2844	623	T12S; R8E	12
12	48544	May #28	2844	624	T12S; R8E	12
13	48545	May #29	2844	625	T12S; R8E	12
14	48546	May #30	2844	626	T12S; R8E	12
15	48547	May #31	2844	627	T12S; R8E	12
16	48548	May #32	2844	628	T12S; R8E	12 & 13
17	48549	May #33	2844	629	T12S; R8E	12
18	48550	May #34	2844	630	T12S; R8E	12
19	48551	May #35	2844	631	T12S; R8E	12
20	48552	May #36	2844	632	T12S; R8E	12
21	48553	May #37	2844	633	T12S; R8E	12 & 13
22	48554	May #38	2844	634	T12S; R8&9E	12 & 7
23	48555	May #39	2844	635	T12S; R8&9E	12, 7 & 8
24	48556	May #40	2844	636	T12S; R8&9E	12 & 18
25	48557	May #41	2844	637	T12S; R8&9E	12 & 18
26	48558	May #42	2844	638	T12S; R8&9E	12, 13 & 18
27	48561	May #48	5740	137	T12S; R8E	10
28	48562	May #49	2740	138	T12S; R8E	10
29	48563	May #50	2740	139	T12S; R8E	10
30	48564	May #51	2740	140	T12S; R8E	10
31	48565	May # 59	2740	572	T12S; R9E	7 & 18
		Amended	5917	638		7
32	48566	May #60	2981	480/798	T12S; R9E	7 & 18
		Amended	5917	798		7
33	48567	May #61	3016	799	T12S; R9E	7 & 18
34	48593	May #91	2981	942	T12S; R9E	12 & 13
35	48594	May #92	4326	943	T12S; R8E	12 & 13
36	48595	May #93	4326	944	T12S; R8E	12
37	48596	May #94	4326	945	T12S; R8E	12
38	48597	May #95	4326	946	T12S; R8E	12

PIMA COUNTY, ARIZONA
 RECEIVED
 MAY 15 2010
 ID: 1115

EXHIBIT A

No.	BLM Serial No. AMC	Claim Name	Book	Page	Township & Range	Section
39	48598 ↗	May #96	4326	947	T12S; R8E	12
40	48599	May #97	4326	948	T12S; R8E	12
41	48600	May #98	4326	949	T12S; R8E	12
42	48601 ↘	May #99	4326	950	T12S; R8E	12
43	48603 ↗	El Tiro 2	1756	176	T11S & T12S; R8E	34 & 3
		Amended	9359	964		
44	48604	El Tiro 3	1756	177	T11S & T12S; R8E	34 & 3
		Amended	9359	966		
45	48605	El Tiro 4	1756	178	T12S; R8E	3
46	48606	El Tiro 5	1756	179	T12S; R8E	3
47	48607	El Tiro 6	1756	180	T12S; R8E	3
48	48608 ↘	El Tiro 7	1756	181	T12S; R8E	3
49	48616 ↗	El Tiro 16	4002	571	T12S; R8E	5 & 8
50	48619 ↗	El Tiro 19	4228	2	T12S; R8E	11
51	48620	El Tiro 20	4228	3	T12S; R8E	11
52	48621	El Tiro 21	4228	4	T12S; R8E	3,10 & 11
53	48622	El Tiro 22	4228	5	T12S; R8E	3
54	48623	El Tiro 23	4228	6	T12S; R8E	3
55	48624	El Tiro 24	4228	7	T12S; R8E	3
56	48625	El Tiro 25	4228	8	T12S; R8E	3
57	48626	El Tiro 26	4228	9	T12S; R8E	3
58	48627	El Tiro 27	4228	10	T12S; R8E	3
59	48628	El Tiro 28	4228	11	T12S; R8E	3
60	48629	El Tiro 29	4228	12	T12S; R8E	3
61	48630	El Tiro 30	4228	13	T12S; R8E	3
62	48631	El Tiro 31	4228	14	T12S; R8E	3
63	48632	El Tiro 32	4228	15	T12S; R8E	3
64	48633	El Tiro 33	4228	16	T12S; R8E	3
65	48634	El Tiro 34	4228	17	T12S; R8E	3
66	48635	El Tiro 35	4228	18	T12S; R8E	3
67	48636	El Tiro 36	4228	19	T12S; R8E	3
68	48637	El Tiro 37	4228	20	T12S; R8E	3
69	48638	El Tiro 38	4228	21	T12S; R8E	3
70	48639	El Tiro 39	4228	22	T12S; R8E	3
71	48640	El Tiro 40	4228	23	T12S; R8E	3
72	48641	El Tiro 41	4228	24	T12S; R8E	3
73	48642	El Tiro 42	4228	25	T12S; R8E	3
74	48643	El Tiro 43	4228	26	T11 & T12S; R8E	34 & 3
		Amended	9359	970		
75	48644 ↘	El Tiro 44	4228	27	T11 & T12S; R8E	34 & 3
		Amended	9359	972		
76	48647 ↗	El Tiro 47	4228	30	T11 & T12S; R8E	34 & 3
		Amended	9359	974		
77	63340 ↗	Ironwood 5	1461	214/516		29 & 30

RECEIVED
 BLM AZ STATE OFFICE
 2015 AUG - 7 A 10: 22
 PHOENIX, ARIZONA

EXHIBIT A

No.	BLM Serial No. AMC	Claim Name	Book	Page	Township & Range	Section
		Amended	9359	976		
78	63341	Ironwood 6	1461	215	T11S; R8E	29 & 30
		Amended	9359	978		
79	63342	Ironwood 7	1461	216	T11S; R8E	29, 30 & 31
		Amended	9359	980		
80	66343	Ironwood 8	1461	217	T11S; R8E	29, 30, 31 & 32
		Amended	9359	982		
81	66344	Ironwood 9	1461	218	T11S; R8E	31
82	66345	Ironwood 10	1461	219	T11S; R8E	30 & 31
83	66346	Ironwood 11	1461	220	T11S; R8E	30 & 31
84	66347	Ironwood 12	1461	221	T11S; R8E	30
85	66348	Ironwood 13	1461	222	T11S; R8E	30
86	66349	Ironwood 14	1461	223	T11S; R8E	30
87	63350	Ironwood 15	1461	224	T11S; R8E	30 & 31
		Amended	1512	374		
88	63351	Ironwood 16	1461	225	T11S; R8E	31
		Amended	1510	519		
89	63352	Ironwood 17	1461	226	T11S; R8E	31
90	63353	Ironwood 18	1461	227	T11S; R8E	31
91	63354	Ironwood 19	1461	228	T11S; R8E	31
92	63355	Ironwood 20	1461	229	T11S; R8E	31
93	63356	Ironwood 21	1461	230	T11S; R8E	31
		Amended	1510	520		
94	63357	Ironwood 22	1461	231	T11S; R8E	31
95	63358	Ironwood 23	1461	232	T11S; R8E	30 & 31
96	63359	Ironwood 24	1461	233	T11S; R8E	31
97	63360	Ironwood 25	1461	234	T11S; R8E	31
98	63361	Ironwood 26	1461	235	T11S; R8E	31
99	63362	Ironwood 27	1461	236	T11S; R8E	31
100	63363	Ironwood 28	1461	237	T11S; R8E	31
101	63364	Ironwood 29	1461	238	T11S; R8E	31
102	63365	Ironwood 30	1461	239	T11S; R8E	31
103	63366	Ironwood 31	1461	240	T11S; R8E	31
104	63367	Ironwood 32	1461	241	T11S & T12S; R8E	6 & 31
105	63368	Ironwood 33	1461	242	T11S & T12S; R8E	6 & 31
106	63369	Ironwood 34	1461	243	T11S & T12S; R8E	6 & 31
107	63370	Ironwood 35	1461	244	T11S & T12S; R8E	6 & 31
108	63371	Ironwood 36	1465	263	T11S; R8E	31
		Amended	1510	517		
109	63372	Ironwood 37	1465	264	T11S; R8E	31
110	63373	Ironwood 38	1465	265	T11S & T12S; R8E	6 & 31
		Amended	1510	518		

DENIED
 2015 AUG -
 RECEIVED
 AUG 22

EXHIBIT A

No.	BLM Serial No. AMC	Claim Name	Book	Page	Township & Range	Section
111	63374 ↗	Ironwood 39	1465	266	T11S & T12S; R8E	6 & 31
112	63375	Ironwood 40	1465	267	T11S & T12S; R8E	6 & 31
113	63376	Ironwood 41	1465	268	T11S & T12S; R8E	6 & 31
114	63377	Ironwood 42	1465	269	T11S & T12S; R8E	6 & 31
115	63378 ↘	Ironwood 43	1465	270	T11S & T12S; R8E	6 & 31
116	63380 ↗	Ironwood 45	1465	272	T11S; R8E	31
117	63381	Ironwood 46	1465	273	T11S; R8E	31
118	63382	Ironwood 47	1465	274	T11S; R8E	31
119	63383	Ironwood 48	1465	275	T11S; R8E	31
120	63384	Ironwood 49	1465	276	T11S; R8E	31
121	63385	Ironwood 50	1465	277	T11S; R8E	31
122	63386	Ironwood 51	1465	278	T11S; R8E	31
123	63387	Ironwood 52	1465	279	T11S; R8E	31
124	63388	Ironwood 53	1465	280	T11S & T12S; R8E	6 & 31
125	63389	Ironwood 54	1465	281	T11S; R8E	31
126	63390	Ironwood 55	1465	282	T11S; R8E	31
127	63391	Ironwood 56	1465	283	T11S; R8E	31
128	63392	Ironwood 57	1465	284	T11S; R8E	31
129	63393	Ironwood 58	1465	285	T11S; R8E	31
130	63394	Ironwood 59	1465	286	T11S; R8E	31
131	63395	Ironwood 60	1465	287	T11S; R8E	31
132	63396	Ironwood 61	1465	288	T11S; R8E	31
133	63397	Ironwood 62	1465	289	T11S; R8E	31
134	63398 ↘	Ironwood 63	1465	290	T11S; R8E	31
135	63403 →	BS & K 17	2550	163	T11S; R8E	27 & 28
136	63405 ↗	BS & K 19	2550	165	T11S; R8E	27 & 28
137	63407 →	BS & K 21	2550	165	T11S; R8E	27 & 28
138	63409 ↘	BS & K 23	2550	169	T11S; R8E	27 & 28
139	63414 ↗	BS & K 27	3656	130	T11S; R8E	27 & 34
140	63415 ↘	BS & K 28	3891	49	T11S; R8E	27 & 34
141	63420 ↗	BS & K 32	3891	502	T11S; R8E	27
142	63421	BS & K 33	3891	503	T11S; R8E	27
143	63422	BS & K 34	3891	504	T11S; R8E	27
144	63423	BS & K 35	3891	505	T11S; R8E	27
145	63424	BS & K 36	3891	506	T11S; R8E	27
146	63425	BS & K 37	3891	507	T11S; R8E	27
147	63426	BS & K 38	3891	508	T11S; R8E	27
148	63427	BS & K 39	3891	509	T11S; R8E	27
149	63428	BS & K 40	3891	510	T11S; R8E	27
150	63429	BS & K 41	3891	511	T11S; R8E	27
151	63430	BS & K 42	3891	512	T11S; R8E	27 & 34
152	63431 ↘	BS & K 43	3891	513	T11S; R8E	27 & 34
154	63433 ↗	BS & K 45	3891	515	T11S; R8E	27 & 34
155	63434 ↘	BS & K 46	3891	516	T11S; R8E	27 & 34

PHOENIX, ARIZONA
 RECEIVED
 BLM ARIZONA STATE OFFICE
 2015 AUG - 1 A 10: 22

53
 2e
 wing ↗

EXHIBIT A

No.	BLM Serial No. AMC	Claim Name	Book	Page	Township & Range	Section
156	63461 →	Vulcan 39	3909	204	T11S; R8E	29 & 30
157	63477 ↵	Vulcan 55	3909	212	T11S; R8E	29 & 30
158	63478	Vulcan 56	3909	213	T11S; R8E	29 & 30
159	63479	Vulcan 57	3909	201	T11S; R8E	29 & 30
160	63480 ↵	Vulcan 60	3909	200	T11S; R8E	30
161	309107 ↵	Jackie 21	8914	1983-1985	T12S; R8E	8
162	309108	Jackie 22	8914	1986-1988	T12S; R8E	8
163	309109	Jackie 23	8914	1989-1991	T12S; R8E	8
164	309110	Jackie 24	8914	1992-1994	T12S; R8E	8
165	309111	Jackie 25	8914	1995-1997	T12S; R8E	8
166	309112 ↵	Jackie 26	8914	1998-2000	T12S; R8E	8
167	331534 ↵	Jackie 27A	9929	920-923	T12S; R8E	8
168	333856 ↵	BS & K 26A	10024	268	T11S; R8E	27, 28, 33 & 34
169	353857 ↵	KA 1	11343	1256	T11S; R8E	20
170	353858	KA 2	11343	1258	T11S; R8E	19 & 20
171	353859	KA 3	11343	1260	T11S; R8E	20
172	353860	KA 4	11343	1262	T11S; R8E	19 & 20
173	353861	KA 5	11343	1264	T11S; R8E	20
174	353862	KA 6	11343	1266	T11S; R8E	19 & 20
175	353863	KA 7	11343	1268	T11S; R8E	20
176	353864	KA 8	11343	1270	T11S; R8E	19 & 20
177	353865	KA 9	11343	1272	T11S; R8E	20
178	353866	KA 10	11343	1274	T11S; R8E	19 & 20
179	353867	KA 11	11343	1276	T11S; R8E	20
180	353868	KA 12	11343	1278	T11S; R8E	19 & 20
181	353869	KA 13	11343	1280	T11S; R8E	20
182	353870	KA 14	11343	1282	T11S; R8E	19 & 20
183	353871	KA 15	11343	1284	T11S; R8E	20
184	353872	KA 16	11343	1286	T11S; R8E	19 & 20
185	353873	KA 17	11343	1288	T11S; R8E	20
186	353874	KA 18	11343	1290	T11S; R8E	19 & 20
187	353875	KA 45	11343	1292	T11S; R8E	20
188	353876	KA 46	11343	1294	T11S; R8E	20
189	353877	KA 47	11343	1296	T11S; R8E	20
190	353878	KA 48	11343	1298	T11S; R8E	20
191	353879	Ka 49	11343	1300	T11S; R8E	20
192	353880	KA 50	11343	1302	T11S; R8E	20
193	353881	KA 51	11343	1304	T11S; R8E	20
194	353882	KA 52	11343	1306	T11S; R8E	20
195	353883	KA 53	11343	1308	T11S; R8E	20
196	353884	KA 54	11343	1310	T11S; R8E	20
197	353885	KA 55	11343	1312	T11S; R8E	20
198	353886	KA 56	11343	1314	T11S; R8E	20
199	353887 ↵	KA 57	11343	1316	T11S; R8E	20

PHOENIX, ARIZONA
 RECEIVED
 AUG - 11 A 10:22

EXHIBIT A

No.	BLM Serial No. AMC	Claim Name	Book	Page	Township & Range	Section
200	353888	KA 58	11343	1318	T11S; R8E	20
201	353889	KA 59	11343	1320	T11S; R8E	20
202	353890	KA 60	11343	1322	T11S; R8E	20
203	353891	KA 61	11343	1324	T11S; R8E	20
204	353892	KA 62	11343	1326	T11S; R8E	20
205	353893	KA 81	11343	1328	T11S; R8E	21
206	353894	KA 82	11343	1330	T11S; R8E	20 & 21
207	353895	KA 83	11343	1332	T11S; R8E	21
208	353896	KA 84	11343	1334	T11S; R8E	20 & 21
209	353897	KA 85	11343	1336	T11S; R8E	21
210	353898	KA 86	11343	1338	T11S; R8E	20 & 21
211	353899	KA 87	11343	1340	T11S; R8E	21
212	353900	KA 88	11343	1342	T11S; R8E	20 & 21
213	353901	KA 89	11343	1344	T11S; R8E	21
214	353902	KA 90	11343	1346	T11S; R8E	20 & 21
215	353903	KA 91	11343	1348	T11S; R8E	21
216	353904	KA 92	11343	1350	T11S; R8E	20 & 21
217	353905	KA 93	11343	1352	T11S; R8E	21
218	353906	KA 94	11343	1354	T11S; R8E	20 & 21
219	353907	KA 95	11343	1356	T11S; R8E	21
220	353908	KA 96	11343	1358	T11S; R8E	20 & 21
221	353909	KA 97	11343	1360	T11S; R8E	21
222	353910	KA 98	11343	1362	T11S; R8E	20 & 21
223	353911	KA 147	11343	1364	T11S; R8E	19
224	353912	KA 148	11343	1366	T11S; R8E	19
225	353913	KA 149	11343	1368	T11S; R8E	19
226	353914	KA 150	11343	1370	T11S; R8E	19
227	353915	KA 151	11343	1372	T11S; R8E	19
228	353916	KA 152	11343	1374	T11S; R8E	19
229	353917	KA 153	11343	1376	T11S; R8E	19
230	353918	KA 154	11343	1378	T11S; R8E	19
231	353919	KA 155	11343	1380	T11S; R8E	19
232	353920	KA 156	11343	1382	T11S; R8E	19
233	353921	KA 157	11343	1384	T11S; R8E	19
234	353922	KA 158	11343	1386	T11S; R8E	19
235	353923	KA 159	11343	1388	T11S; R8E	19
236	353924	KA 160	11343	1390	T11S; R8E	19
237	353925	KA 161	11343	1392	T11S; R8E	19
238	353926	KA 162	11343	1394	T11S; R8E	19
239	353927	KA 163	11343	1396	T11S; R8E	19
240	353928	KA 164	11343	1398	T11S; R8E	19

RECEIVED
 BLM ARIZONA STATE OFFICE
 PHOENIX, ARIZONA
 2015 AUG -7 A 10 22

United States Department of the Interior
Bureau of Land Management
 LANDS/RECREATION & PLANNING
 ONE N CENTRAL AVE
 PHOENIX, AZ 85004 -2203
 Phone: 602-417-9200

Receipt

No: 3362756

Transaction #: 3460765	
Date of Transaction: 08/10/2015	
CUSTOMER:	
SILVER BELL MINING LLC 5285 E WILLIAMS CIR STE 2000 TUCSON, AZ 85711-7711 US	

LINE #	QTY	DESCRIPTION	REMARKS	UNIT PRICE	TOTAL
1	1.00	LOCATABLE MINERALS / MINING CLAIMS- NOT NEW-UNADJUD, ONE AUTH NO. ONLY / MINING CLAIM MONEY RECEIVED CASES: AMC48521/\$37200.00	MAINT 2016/240	- n/a -	37200.00
TOTAL:					\$37,200.00

PAYMENT INFORMATION			
1	AMOUNT:	37200.00	POSTMARKED: 08/05/2015
	TYPE:	CHECK	RECEIVED: 08/07/2015
	CHECK NO:	001474	
	NAME:	SILVER BELL MINING LLC 5285 E WILLIAMS CIR STE 2000 TUCSON AZ 85711-7711 US	

REMARKS

This receipt was generated by the automated BLM Collections and Billing System and is a paper representation of a portion of the official electronic record contained therein.

ENTERED
 AUG 11 2015
 BY: RAm

200

FedEx Package Express **US Airbill**

8047 3610 2297

1 From
 Date 8/5/2015
 Sender's Name ROBIN BARNES Phone 520 798-7523
 Company ASARCO LLC
 Address 5201 E WILLIAMS CIR STE 2000
 City TUCSON State AZ ZIP 85711-7711

2 Your Internal Billing Reference

3 To
 Recipient's Name BUREAU OF LAND MGMT Phone 602 417-9200
 Company ARIZONA STATE OFFICE (PUBLIC ROOM)
 Address One N. Central Ave
 City PHOENIX State AZ ZIP 85004

HOLD Weekday
 Recipient's address
 requires NOT available for
 FedEx First Overnight.
 HOLD Saturday
 Recipient's address
 requires availability only for
 FedEx Priority Overnight and
 FedEx 2Day to select locations.

0113122026



8047 3610 2297

0205
 Recipient's Copy
 Packages up to 150 lbs.
 For packages over 150 lbs., see the
 FedEx Express Package 03 Manual.

4 Express Package Service
 NOTE: Service order has changed. Please select carefully.
 2 or 3 Business Days
 Next Business Day
 FedEx First Overnight
 FedEx Priority Overnight
 FedEx Standard Overnight
 FedEx 2Day A.M.
 FedEx 2Day
 FedEx Express Saver

5 Packaging
 FedEx Envelope*
 FedEx Pak*
 FedEx Box
 FedEx Tube
 Other

6 Special Handling and Delivery Signature Options
 SATURDAY Delivery
 Signature Required
 Direct Signature
 Indirect Signature
 Signature Required (Dry Ice)
 Dry Ice
 Cargo Aircraft Only

7 Payment Bill to:
 Sender
 Recipient
 Third Party
 Credit Card
 Cash/Check
 Total Packages: [redacted] Total Weight: [redacted] Credit Card Auth: [redacted]
 Your liability is limited to USD 100 unless you declare a higher value. See the current FedEx Service Guide for details.

fedex.com 1800.GoFedEx 1800.465.3339

fedex.com 1800.GoFedEx 1800.465.3339


RT 274 4 15:00 D
 ST 10.3 2297 08.07

FedEx Express

earthsmart
FedEx carbon-neutral
envelope shipping

Align top of FedEx Express® shipping label here.

FedEx
TRK# 8047 3610 2297
THU - 06 AUG AA
STANDARD OVERNIGHT
85004
AZ-US
PHX



FID 753672 05AUG15 TUSA 537CL/FECA/EE4B

Envelope

RECEIVED
BLM AZ STATE OFFICE
2015 AUG - 7 A 10: 18
PHOENIX, ARIZONA

Align bottom of peel-and-stick airbill or pouch here.

EXHIBIT A

No.	BLM Serial No. AMC	Claim Name	Book	Page	Township & Range	Section
111	63374	Ironwood 39	1465	266	T11S & T12S; R8E	6 & 31
112	63375	Ironwood 40	1465	267	T11S & T12S; R8E	6 & 31
113	63376	Ironwood 41	1465	268	T11S & T12S; R8E	6 & 31
114	63377	Ironwood 42	1465	269	T11S & T12S; R8E	6 & 31
115	63378	Ironwood 43	1465	270	T11S & T12S; R8E	6 & 31
116	63380	Ironwood 45	1465	272	T11S; R8E	31
117	63381	Ironwood 46	1465	273	T11S; R8E	31
118	63382	Ironwood 47	1465	274	T11S; R8E	31
119	63383	Ironwood 48	1465	275	T11S; R8E	31
120	63384	Ironwood 49	1465	276	T11S; R8E	31
121	63385	Ironwood 50	1465	277	T11S; R8E	31
122	63386	Ironwood 51	1465	278	T11S; R8E	31
123	63387	Ironwood 52	1465	279	T11S; R8E	31
124	63388	Ironwood 53	1465	280	T11S & T12S; R8E	6 & 31
125	63389	Ironwood 54	1465	281	T11S; R8E	31
126	63390	Ironwood 55	1465	282	T11S; R8E	31
127	63391	Ironwood 56	1465	283	T11S; R8E	31
128	63392	Ironwood 57	1465	284	T11S; R8E	31
129	63393	Ironwood 58	1465	285	T11S; R8E	31
130	63394	Ironwood 59	1465	286	T11S; R8E	31
131	63395	Ironwood 60	1465	287	T11S; R8E	31
132	63396	Ironwood 61	1465	288	T11S; R8E	31
133	63397	Ironwood 62	1465	289	T11S; R8E	31
134	63398	Ironwood 63	1465	290	T11S; R8E	31
135	63403	BS & K 17	2550	163	T11S; R8E	27 & 28
136	63405	BS & K 19	2550	165	T11S; R8E	27 & 28
137	63407	BS & K 21	2550	165	T11S; R8E	27 & 28
138	63409	BS & K 23	2550	169	T11S; R8E	27 & 28
139	63414	BS & K 27	3656	130	T11S; R8E	27 & 34
140	63415	BS & K 28	3891	49	T11S; R8E	27 & 34
141	63420	BS & K 32	3891	502	T11S; R8E	27
142	63421	BS & K 33	3891	503	T11S; R8E	27
143	63422	BS & K 34	3891	504	T11S; R8E	27
144	63423	BS & K 35	3891	505	T11S; R8E	27
145	63424	BS & K 36	3891	506	T11S; R8E	27
146	63425	BS & K 37	3891	507	T11S; R8E	27
147	63426	BS & K 38	3891	508	T11S; R8E	27
148	63427	BS & K 39	3891	509	T11S; R8E	27
149	63428	BS & K 40	3891	510	T11S; R8E	27
150	63429	BS & K 41	3891	511	T11S; R8E	27
151	63430	BS & K 42	3891	512	T11S; R8E	27 & 34
152	63431	BS & K 43	3891	513	T11S; R8E	27 & 34
153	63432	BS & K 44	3891	514	T11S; R8E	27 & 34
154	63433	BS & K 45	3891	515	T11S; R8E	27 & 34

Submitted to add 1 missing line # 153

8/18/15 AT



(520) 798-7580 (Facsimile)

(520) 247-7328 (Cell)

From: Thrower, Amy [mailto:athrower@blm.gov]

Sent: Tuesday, August 18, 2015 9:43 AM

To: Barnes, Robin

Subject: Mining Claim Annual Maintenance Fees

[Quoted text hidden]

Barnes, Robin <rbarnes@asarco.com>
To: "Thrower, Amy" <athrower@blm.gov>

Tue, Aug 18, 2015 at 11:03 AM

Amy:

Attached is a revised and corrected claim list for the Silver Bell Mining LLC mining claims. I have added the BS & K 44 mining claim (AMC 63432) to the list is item no. 153. Please utilize the \$155 overpayment under receipt no. 3362756 to pay this year's claim maintenance fees for AMC 63432.

63432

Thank you for your assistance and please let me know if I need to provide you with any further documentation on this issue.

Robin E. Barnes

Corporate Land Manager

ASARCO LLC

5285 E. Williams Circle, STE. 2000

TUCSON, AZ 85711

rbarnes@ASARCO.com

(520) 798-7796 (Office)

(520) 798-7580 (Facsimile)

(520) 247-7328 (Cell)

From: Thrower, Amy [mailto:athrower@blm.gov]

Sent: Tuesday, August 18, 2015 9:43 AM

To: Barnes, Robin

Subject: Mining Claim Annual Maintenance Fees



Thrower, Amy <athrower@blm.gov>

Mining Claim Annual Maintenance Fees

4 messages

Thrower, Amy <athrower@blm.gov>
To: rbarnes@asarco.com

Tue, Aug 18, 2015 at 9:42 AM

Hi Robin,

We received the maintenance fees for the Silver Bell Mining LLC claims. There is one claim number missing from the list because line 153 of the spreadsheet was skipped.

The claim missing is AMC63432. Can you please send paperwork in directing us to use the \$155 overpayment on receipt #3362756 to pay this claim (if that is what you want us to do.) We have to have this in writing prior to September 1 in order to apply the money to the claim.

Thank you,

Amy

--

Amy Thrower

Supervisory Land Law Examiner
U.S. Department of the Interior
Bureau of Land Management (AZSO-931)
One North Central Ave Suite 800
Phoenix, AZ 85004
Athrower@blm.gov
602-417-9334

Barnes, Robin <rbarnes@asarco.com>
To: "Thrower, Amy" <athrower@blm.gov>

Tue, Aug 18, 2015 at 9:44 AM

Thanks for having my back Amy. May I email this letter to you?

Robin E. Barnes

Corporate Land Manager

ASARCO LLC

5285 E. Williams Circle, STE. 2000

TUCSON, AZ 85711

rbarnes@ASARCO.com

(520) 798-7796 (Office)



AMC 48521
63296
309087
333856
353857
380242
382138

July 17, 2014

Arizona State Office
Bureau of Land Management
Department of the Interior
Suite 800
One North Central Avenue
Phoenix, AZ 85004-4427
602-417-9200

Notice of Intent to Hold and Payment of Annual Claim Maintenance Fee 2014/2015

Dear Sir or Madam:

The Final Rule related to "Required Fees for Mining Claims and Sites", as published in the Federal Register June 30, 2014, requires an annual maintenance fee of \$155.00 for each unpatented mining claim and mill site located and held under the General Mining Law of 1872.

This will serve as notice that Silver Bell Mining LLC, a Delaware Limited Liability Company, whose address for purposes of this filing is **5285 Williams Circle, Suite 2000 Tucson, Arizona 85711** intends to hold the 398 mining claims and / or mill sites described in Exhibit A attached herewith, by payment of the annual claim maintenance fee of \$155.00 per claim or site. The total amount owed therefore is \$61,690.00. A check in the amount of \$61,690.00 is enclosed herewith to hold these claims for the year ending September 1, 2015.

The attached Exhibit A lists the individual claim names, BLM serial numbers, and book and page number for the county records. The claims and/or sites are located in Pima County, AZ

The recorded documents and any notices of acknowledgments concerning the above mentioned claims should be sent to my attention at the address listed above.

Sincerely,

J. Chris Pfahl
J. Chris Pfahl
Corporate Land Manager
Enclosures

NO. OF CLAIMS 398
AMOUNT \$61,690.00
RECEIPT NO. 3538576
INIT. CPH
**** BLM-ASO****

FILED JUL 29 P 1:18
ENTERED
AUG 04 2014
BY: RAM

EXHIBIT A
Unpatented Lode Claims
Pima County, Arizona

	AMC Serial No.	Claim Name	Recording Data		Township & Range	Section
			Book	Page		
1	48521	May #1	355	211	T12S; R8E	11 & 14
2	48522	May #2	352	300	T12S; R8E	11 & 14
3	48523	May #3	352	301	T12S; R8E	10,11,14, & 15
4	48524	May #4	352	302	T12S; R8E	10 & 15
5	48525	May #5	352	303	T12S; R8E	10 & 15
6	48538	May #22	2235	479	T12S; R8E	1 & 12
7	48539	May #23	2235	480	T12S; R8E	1 & 12
8	48540	May #24	2235	481	T12S; R8E	12
9	48541	May #25	2235	482	T12S; R8E	12
10	48542	May #26	2844	622	T12S; R8E	12
11	48543	May #27	2844	623	T12S; R8E	12
12	48544	May #28	2844	624	T12S; R8E	12
13	48545	May #29	2844	625	T12S; R8E	12
14	48546	May #30	2844	626	T12S; R8E	12
15	48547	May #31	2844	627	T12S; R8E	12
16	48548	May #32	2844	628	T12S; R8E	12 & 13
17	48549	May #33	2844	629	T12S; R8E	12
18	48550	May #34	2844	630	T12S; R8E	12
19	48551	May #35	2844	631	T12S; R8E	12
20	48552	May #36	2844	632	T12S; R8E	12
21	48553	May #37	2844	633	T12S; R8E	12 & 13
22	48554	May #38	2844	634	T12S; R8&9E	12 & 7
23	48555	May #39	2844	635	T12S; R8&9E	12, 7 & 8
24	48556	May #40	2844	636	T12S; R8&9E	12 & 18
25	48557	May #41	2844	637	T12S; R8&9E	12 & 18
26	48558	May #42	2844	638	T12S; R8&9E	12, 13 & 18
27	48561	May #48	5740	137	T12S; R8E	10
28	48562	May #49	2740	138	T12S; R8E	10
29	48563	May #50	2740	139	T12S; R8E	10
30	48564	May #51	2740	140	T12S; R8E	10
31	48565	May # 59	2740/2930	572/638	T12S; R9E	7 & 18
32	48566	May #60	2981/5917	480/798	T12S; R9E	7 & 18
33	48567	May #61	3016	799	T12S; R9E	7 & 18
34	48593	May #91	2981	942	T12S; R9E	12 & 13
35	48594	May #92	4326	943	T12S; R8E	12 & 13
36	48595	May #93	4326	944	T12S; R8E	12
37	48596	May #94	4326	945	T12S; R8E	12
38	48597	May #95	4326	946	T12S; R8E	12
39	48598	May #96	4326	947	T12S; R8E	12
40	48599	May #97	4326	948	T12S; R8E	12
41	48600	May #98	4326	949	T12S; R8E	12
42	48601	May #99	4326	950	T12S; R8E	12
43	48603	El Tiro 2	1756/9359	176	T11S & T12S;	34 & 3
44	48604	El Tiro 3	1756/9359	177	T11S & T12S;	34 & 3

RECEIVED
MAY 20 2009
PIMA COUNTY CLERK

EXHIBIT A
Unpatented Lode Claims
Pima County, Arizona

AMC	Claim	Recording Data		Township	Section	
45	48605	El Tiro 4	1756	178	T12S; R8E	3
46	48606	El Tiro 5	1756	179	T12S; R8E	3
47	48607	El Tiro 6	1756	180	T12S; R8E	3
48	48608	El Tiro 7	1756	181	T12S; R8E	3
49	48616	El Tiro 16	4002/9359	571	T12S; R8E	5 & 8
50	48619	El Tiro 19	4228	2	T12S; R8E	11
51	48620	El Tiro 20	4228	3	T12S; R8E	11
52	48621	El Tiro 21	4228	4	T12S; R8E	3, 10 & 11
53	48622	El Tiro 22	4228	5	T12S; R8E	3
54	48623	El Tiro 23	4228	6	T12S; R8E	3
55	48624	El Tiro 24	4228	7	T12S; R8E	3
56	48625	El Tiro 25	4228	8	T12S; R8E	3
57	48626	El Tiro 26	4228	9	T12S; R8E	3
58	48627	El Tiro 27	4228	10	T12S; R8E	3
59	48628	El Tiro 28	4228	11	T12S; R8E	3
60	48629	El Tiro 29	4228	12	T12S; R8E	3
61	48630	El Tiro 30	4228	13	T12S; R8E	3
62	48631	El Tiro 31	4228	14	T12S; R8E	3
63	48632	El Tiro 32	4228	15	T12S; R8E	3
64	48633	El Tiro 33	4228	16	T12S; R8E	3
65	48634	El Tiro 34	4228	17	T12S; R8E	3
66	48635	El Tiro 35	4228	18	T12S; R8E	3
67	48636	El Tiro 36	4228	19	T12S; R8E	3
68	48637	El Tiro 37	4228	20	T12S; R8E	3
69	48638	El Tiro 38	4228	21	T12S; R8E	3
70	48639	El Tiro 39	4228	22	T12S; R8E	3
71	48640	El Tiro 40	4228	23	T12S; R8E	3
72	48641	El Tiro 41	4228	24	T12S; R8E	3
73	48642	El Tiro 42	4228	25	T12S; R8E	3
74	48643	El Tiro 43	4228/9359	26	T11 & T12S; R	34 & 3
75	48644	El Tiro 44	4228/9359	27	T11 & T12S; R	34 & 3
76	48647	El Tiro 47	4228/9359	30	T11 & T12S; R	34 & 3
77	63340	Ironwood 5	1461/9359	214/516		29 & 30
78	63341	Ironwood 6	1461/9359	215	T11S; R8E	29 & 30
79	63342	Ironwood 7	1461/9359	216	T11S; R8E	29, 30 & 31
80	66343	Ironwood 8	1461/9359	217	T11S; R8E	29, 30, 31 & 32
81	66344	Ironwood 9	1461	218	T11S; R8E	31
82	66345	Ironwood 10	1461	219	T11S; R8E	30 & 31
83	66346	Ironwood 11	1461	220	T11S; R8E	30 & 31
84	66347	Ironwood 12	1461	221	T11S; R8E	30
85	66348	Ironwood 13	1461	222	T11S; R8E	30
86	66349	Ironwood 14	1461	223	T11S; R8E	30
87	63350	Ironwood 15	1461/1512	224/374	T11S; R8E	30 & 31
88	63351	Ironwood 16	1461/1510	225/519	T11S; R8E	31
89	63352	Ironwood 17	1461	226	T11S; R8E	31

EXHIBIT A
 Unpatented Lode Claims
 Pima County, Arizona

90
91
92
93
94
95
96
97
98
99
100
101
102
103
104
105
106
107
108
109
110
111
112
113
114
115
116
117
118
119
120
121
122
123
124
125
126
127
128
129
130
131
132
133
134

AMC	Claim	Recording Data		Township	Section
63353	Ironwood 18	1461	227	T11S; R8E	31
63354	Ironwood 19	1461	228	T11S; R8E	31
63355	Ironwood 20	1461	229	T11S; R8E	31
63356	Ironwood 21	1461/1510	230/520	T11S; R8E	31
63357	Ironwood 22	1461	231	T11S; R8E	31
63358	Ironwood 23	1461	232	T11S; R8E	30 & 31
63359	Ironwood 24	1461	233	T11S; R8E	31
63360	Ironwood 25	1461	234	T11S; R8E	31
63361	Ironwood 26	1461	235	T11S; R8E	31
63362	Ironwood 27	1461	236	T11S; R8E	31
63363	Ironwood 28	1461	237	T11S; R8E	31
63364	Ironwood 29	1461	238	T11S; R8E	31
63365	Ironwood 30	1461	239	T11S; R8E	31
63366	Ironwood 31	1461	240	T11S; R8E	31
63367	Ironwood 32	1461	241	T11S & T12S;	6 & 31
63368	Ironwood 33	1461	242	T11S & T12S;	6 & 31
63369	Ironwood 34	1461	243	T11S & T12S;	6 & 31
63370	Ironwood 35	1461	244	T11S & T12S;	6 & 31
63371	Ironwood 36	1465/1510	263/517	T11S; R8E	31
63372	Ironwood 37	1465	264	T11S; R8E	31
63373	Ironwood 38	1465/1510	265/518	T11S & T12S;	6 & 31
63374	Ironwood 39	1465	266	T11S & T12S;	6 & 31
63375	Ironwood 40	1465	267	T11S & T12S;	6 & 31
63376	Ironwood 41	1465	268	T11S & T12S;	6 & 31
63377	Ironwood 42	1465	269	T11S & T12S;	6 & 31
63378	Ironwood 43	1465	270	T11S & T12S;	6 & 31
63380	Ironwood 45	1465	272	T11S; R8E	31
63381	Ironwood 46	1465	273	T11S; R8E	31
63382	Ironwood 47	1465	274	T11S; R8E	31
63383	Ironwood 48	1465	275	T11S; R8E	31
63384	Ironwood 49	1465	276	T11S; R8E	31
63385	Ironwood 50	1465	277	T11S; R8E	31
63386	Ironwood 51	1465	278	T11S; R8E	31
63387	Ironwood 52	1465	279	T11S; R8E	31
63388	Ironwood 53	1465	280	T11S & T12S;	6 & 31
63389	Ironwood 54	1465	281	T11S; R8E	31
63390	Ironwood 55	1465	282	T11S; R8E	31
63391	Ironwood 56	1465	283	T11S; R8E	31
63392	Ironwood 57	1465	284	T11S; R8E	31
63393	Ironwood 58	1465	285	T11S; R8E	31
63394	Ironwood 59	1465	286	T11S; R8E	31
63395	Ironwood 60	1465	287	T11S; R8E	31
63396	Ironwood 61	1465	288	T11S; R8E	31
63397	Ironwood 62	1465	289	T11S; R8E	31
63398	Ironwood 63	1465	290	T11S; R8E	31

RECEIVED
 JUL 29 11:14 AM '09

EXHIBIT A
Unpatented Lode Claims
Pima County, Arizona

	AMC	Claim	Recording Data		Township	Section
135	63403	BS & K 17	2550	163	T11S; R8E	27 & 28
136	63405	BS & K 19	2550	165	T11S; R8E	27 & 28
137	63407	BS & K 21	2550	165	T11S; R8E	27 & 28
138	63409	BS & K 23	2550	169	T11S; R8E	27 & 28
139	63414	BS & K 27	3656	130	T11S; R8E	27 & 34
140	63415	BS & K 28	3891	49	T11S; R8E	27 & 34
141	63420	BS & K 32	3891	502	T11S; R8E	27
142	63421	BS & K 33	3891	503	T11S; R8E	27
143	63422	BS & K 34	3891	504	T11S; R8E	27
144	63423	BS & K 35	3891	505	T11S; R8E	27
145	63424	BS & K 36	3891	506	T11S; R8E	27
146	63425	BS & K 37	3891	507	T11S; R8E	27
147	63426	BS & K 38	3891	508	T11S; R8E	27
148	63427	BS & K 39	3891	509	T11S; R8E	27
149	63428	BS & K 40	3891	510	T11S; R8E	27
150	63429	BS & K 41	3891	511	T11S; R8E	27
151	63430	BS & K 42	3891	512		27 & 34
152	63431	BS & K 43	3891	513	T11S; R8E	27 & 34
153	63432	BS & K 44	3891	514	T11S; R8E	27 & 34
154	63433	BS & K 45	3891	515	T11S; R8E	27 & 34
155	63434	BS & K 46	3891	516	T11S; R8E	27 & 34
156	63461	Vulcan 39	3909	204	T11S; R8E	29 & 30
157	63477	Vulcan 55	3909	212	T11S; R8E	29 & 30
158	63478	Vulcan 56	3909	213	T11S; R8E	29 & 30
159	63479	Vulcan 57	3909	201	T11S; R8E	29 & 30
160	63480	Vulcan 60	3909	200	T11S; R8E	30
161	309107	Jackie 21	8914	1983-1985	T12S; R8E	8
162	309108	Jackie 22	8914	1986-1988	T12S; R8E	8
163	309109	Jackie 23	8914	1989-1991	T12S; R8E	8
164	309110	Jackie 24	8914	1992-1994	T12S; R8E	8
165	309111	Jackie 25	8914	1995-1997	T12S; R8E	8
166	309112	Jackie 26	8914	1998-2000	T12S; R8E	8
167	331534	Jackie 27A	9929	920-923	T12S; R8E	8
168	333856	BS & K 26A			T11S; R8E	27, 28, 33 & 34
169	353857	KA 1	11343	1256	T11S; R8E	20
170	353858	KA 2	11343	1258	T11S; R8E	19 & 20
171	353859	KA 3	11343	1260	T11S; R8E	20
172	353860	KA 4	11343	1262	T11S; R8E	19 & 20
173	353861	KA 5	11343	1264	T11S; R8E	20
174	353862	KA 6	11343	1266	T11S; R8E	19 & 20
175	353863	KA 7	11343	1268	T11S; R8E	20
176	353864	KA 8	11343	1270	T11S; R8E	19 & 20
177	353865	KA 9	11343	1272	T11S; R8E	20
178	353866	KA 10	11343	1274	T11S; R8E	19 & 20
179	353867	KA 11	11343	1276	T11S; R8E	20

EXHIBIT A
 Unpatented Lode Claims
 Pima County, Arizona

	AMC	Claim	Recording Data		Township	Section
180	353868	KA 12	11343	1278	T11S; R8E	19 & 20
181	353869	KA 13	11343	1280	T11S; R8E	20
182	353870	KA 14	11343	1282	T11S; R8E	19 & 20
183	353871	KA 15	11343	1284	T11S; R8E	20
184	353872	KA 16	11343	1286	T11S; R8E	19 & 20
185	353873	KA 17	11343	1288	T11S; R8E	20
186	353874	KA 18	11343	1290	T11S; R8E	19 & 20
187	353875	KA 45	11343	1292	T11S; R8E	20
188	353876	KA 46	11343	1294	T11S; R8E	20
189	353877	KA 47	11343	1296	T11S; R8E	20
190	353878	KA 48	11343	1298	T11S; R8E	20
191	353879	Ka 49	11343	1300	T11S; R8E	20
192	353880	KA 50	11343	1302	T11S; R8E	20
193	353881	KA 51	11343	1304	T11S; R8E	20
194	353882	KA 52	11343	1306	T11S; R8E	20
195	353883	KA 53	11343	1308	T11S; R8E	20
196	353884	KA 54	11343	1310	T11S; R8E	20
197	353885	KA 55	11343	1312	T11S; R8E	20
198	353886	KA 56	11343	1314	T11S; R8E	20
199	353887	KA 57	11343	1316	T11S; R8E	20
200	353888	KA 58	11343	1318	T11S; R8E	20
201	353889	KA 59	11343	1320	T11S; R8E	20
202	353890	KA 60	11343	1322	T11S; R8E	20
203	353891	KA 61	11343	1324	T11S; R8E	20
204	353892	KA 62	11343	1326	T11S; R8E	20
205	353893	KA 81	11343	1328	T11S; R8E	21
206	353894	KA 82	11343	1330	T11S; R8E	20 & 21
207	353895	KA 83	11343	1332	T11S; R8E	21
208	353896	KA 84	11343	1334	T11S; R8E	20 & 21
209	353897	KA 85	11343	1336	T11S; R8E	21
210	353898	KA 86	11343	1338	T11S; R8E	20 & 21
211	353899	KA 87	11343	1340	T11S; R8E	21
212	353900	KA 88	11343	1342	T11S; R8E	20 & 21
213	353901	KA 89	11343	1344	T11S; R8E	21
214	353902	KA 90	11343	1346	T11S; R8E	20 & 21
215	353903	KA 91	11343	1348	T11S; R8E	21
216	353904	KA 92	11343	1350	T11S; R8E	20 & 21
217	353905	KA 93	11343	1352	T11S; R8E	21
218	353906	KA 94	11343	1354	T11S; R8E	20 & 21
219	353907	KA 95	11343	1356	T11S; R8E	21
220	353908	KA 96	11343	1358	T11S; R8E	20 & 21
221	353909	KA 97	11343	1360	T11S; R8E	21
222	353910	KA 98	11343	1362	T11S; R8E	20 & 21
223	353911	KA 147	11343	1364	T11S; R8E	19
224	353912	KA 148	11343	1366	T11S; R8E	19

EXHIBIT A
Unpatented Lode Claims
Pima County, Arizona

	AMC	Claim	Recording Data		Township	Section
225	353913	KA 149	11343	1368	T11S; R8E	19
226	353914	KA 150	11343	1370	T11S; R8E	19
227	353915	KA 151	11343	1372	T11S; R8E	19
228	353916	KA 152	11343	1374	T11S; R8E	19
229	353917	KA 153	11343	1376	T11S; R8E	19
230	353918	KA 154	11343	1378	T11S; R8E	19
231	353919	KA 155	11343	1380	T11S; R8E	19
232	353920	KA 156	11343	1382	T11S; R8E	19
233	353921	KA 157	11343	1384	T11S; R8E	19
234	353922	KA 158	11343	1386	T11S; R8E	19
235	353923	KA 159	11343	1388	T11S; R8E	19
236	353924	KA 160	11343	1390	T11S; R8E	19
237	353925	KA 161	11343	1392	T11S; R8E	19
238	353926	KA 162	11343	1394	T11S; R8E	19
239	353927	KA 163	11343	1396	T11S; R8E	19
240	353928	KA 164	11343	1398	T11S; R8E	19
241	380242	Pogo 1	13029	521	T12S; R8E	9
242	380243	Pogo 2	13029	523	T12S; R8E	9
243	380244	Pogo 3	13029	525	T12S; R8E	9
244	380245	Pogo 4	13029	527	T12S; R8E	9
245	380246	Pogo 5	13029	529	T12S; R8E	9
246	380247	Pogo 6	13029	531	T12S; R8E	9
247	380248	Pogo 7	13029	533	T12S; R8E	9
248	380249	Pogo 8	13029	535	T12S; R8E	9
249	382138	Pogo 9	13068	3207	T12S; R8E	9
250	382139	Pogo 10	13068	3209	T12S; R8E	9
251	382140	Pogo 11	13068	3211	T12S; R8E	9
252	382141	Pogo 12	13068	3213	T12S; R8E	9
253	382142	Pogo 13	13068	3215	T12S; R8E	9
254	382143	Pogo 14	13068	3217	T12S; R8E	9
255	382144	Pogo 15	13068	3219	T12S; R8E	9
256	382145	Pogo 16	13068	3221	T12S; R8E	9
257	382146	Pogo 17	13068	3223	T12S; R8E	9
258	382147	Pogo 18	13068	3225	T12S; R8E	9
259	382148	Pogo 19	13068	3227	T12S; R8E	9
260	382149	Pogo 20	13068	3229	T12S; R8E	9
261	382150	Pogo 21	13068	3231	T12S; R8E	9
262	382151	Pogo 22	13068	3233	T12S; R8E	9
263	382152	Pogo 23	13068	3235	T12S; R8E	9
264	382153	Pogo 24	13068	3237	T12S; R8E	9
265	382154	Pogo 25	13068	3239	T12S; R8E	9
266	382155	Pogo 26	13068	3241	T12S; R8E	9
267	382156	Pogo 27	13068	3243	T12S; R8E	9
268	382157	Pogo 28	13068	3245	T12S; R8E	9
269	382158	Pogo 29	13068	3247	T12S; R8E	9

RECORDED
 2011 JUN 10 11:50

EXHIBIT A
 Unpatented Lode Claims
 Pima County, Arizona

	AMC	Claim	Recording Data		Township	Section
270	382159	Pogo 30	13068	3249	T12S; R8E	9
271	382160	Pogo 31	13068	3251	T12S; R8E	9
272	382161	Means 1	13068	3253	T12S; R8E	13
273	382162	Means 2	13068	3255	T12S; R8E	13
274	382163	Means 3	13068	3257	T12S; R8E	13
275	382164	Means 4	13068	3259	T12S; R8E	13
276	382165	Means 5	13068	3261	T12S; R8E	13
277	382166	Means 6	13068	3263	T12S; R8E	13
278	382167	Means 7	13068	3265	T12S; R8E	13
279	382168	Means 8	13068	3267	T12S; R8E	13
280	382169	Means 9	13068	3269	T12S; R8E	13
281	382170	Means 10	13068	3271	T12S; R8E	13
282	382171	Means 11	13068	3273	T12S; R8E	13
283	382172	Means 12	13068	3275	T12S; R8E	13
284	382173	Means 13	13068	3277	T12S; R8E	13
285	382174	Means 14	13068	3279	T12S; R8E	13
286	382175	Means 15	13068	3281	T12S; R8E	13
287	382176	Means 16	13068	3283	T12S; R8E	13
288	382177	Means 17	13068	3285	T12S; R8E	13
289	382178	Means 18	13068	3287	T12S; R8E	13
290	382179	Means 19	13068	3289	T12S; R8E	13
291	382180	Means 20	13068	3291	T12S; R8E	13
292	382181	Means 21	13068	3293	T12S; R8E	13
293	382182	Means 22	13068	3295	T12S; R8E	13
294	382183	Means 23	13068	3297	T12S; R8E	13
295	382184	Means 24	13068	3299	T12S; R8E	13
296	382185	Means 25	13068	3301	T12S; R8E	13
297	382186	Means 26	13068	3303	T12S; R8E	13
298	382187	Means 27	13068	3305	T12S; R8E	13
299	382188	Means 28	13068	3307	T12S; R8E	13
300	382189	Means 29	13068	3309	T12S; R8E	13
301	382190	Means 30	13068	3311	T12S; R8E	13
302	382191	Means 31	13068	3313	T12S; R8E	13
303	382192	Means 32	13068	3315	T12S; R8E	13
304	382193	Means 33	13068	3317	T12S; R8E	13
305	382194	Means 34	13068	3319	T12S; R8E	13
306	382195	Means 35	13068	3321	T12S; R8E	13
307	382196	Means 36	13068	3323	T12S; R8E	13
308	382197	Duncan 1	13068	3325	T12S; R8E	14
309	382198	Duncan 2	13068	3327	T12S; R8E	14
310	382199	Duncan 3	13068	3329	T12S; R8E	14
311	382200	Duncan 4	13068	3331	T12S; R8E	14
312	382201	Duncan 5	13068	3333	T12S; R8E	14
313	382202	Duncan 6	13068	3335	T12S; R8E	14
314	382203	Duncan 7	13068	3337	T12S; R8E	14

EXHIBIT A
 Unpatented Lode Claims
 Pima County, Arizona

	AMC	Claim	Recording Data		Township	Section
315	382204	Duncan 8	13068	3339	T12S; R8E	14
316	382205	Duncan 9	13068	3341	T12S; R8E	14
317	382206	Duncan 10	13068	3343	T12S; R8E	14
318	382207	Duncan 11	13068	3345	T12S; R8E	14
319	382208	Duncan 12	13068	3347	T12S; R8E	14
320	382209	Duncan 13	13068	3349	T12S; R8E	14
321	382210	Duncan 14	13068	3351	T12S; R8E	14
322	382211	Duncan 15	13068	3353	T12S; R8E	14
323	382212	Duncan 16	13068	3355	T12S; R8E	14
324	382213	Duncan 17	13068	3357	T12S; R8E	14
325	382214	Duncan 18	13068	3359	T12S; R8E	14
326	382215	Duncan 19	13068	3361	T12S; R8E	14
327	382216	Duncan 20	13068	3363	T12S; R8E	14
328	382217	Duncan 21	13068	3365	T12S; R8E	14
329	382218	Duncan 22	13068	3367	T12S; R8E	14
330	382219	Duncan 23	13068	3369	T12S; R8E	14
331	382220	Duncan 24	13068	3371	T12S; R8E	14
332	382221	Duncan 25	13068	3373	T12S; R8E	14
333	382222	Duncan 26	13068	3375	T12S; R8E	14
334	382223	Duncan 27	13068	3377	T12S; R8E	14
335	382224	Duncan 28	13068	3379	T12S; R8E	14
336	382225	Duncan 29	13068	3381	T12S; R8E	14
337	382226	Duncan 30	13068	3383	T12S; R8E	14
338	382227	Duncan 31	13068	3385	T12S; R8E	14
339	382228	Duncan 32	13068	3387	T12S; R8E	14
340	382229	Duncan 33	13068	3389	T12S; R8E	14
341	382230	Duncan 34	13068	3391	T12S; R8E	14
342	382231	June 1	13068	3493	T12S; R8E	12
343	382232	June 2	13068	3495	T12S; R8E	12
344	382233	June 3	13068	3497	T12S; R8E	12
345	382234	June 4	13068	3499	T12S; R8E	12
346	382235	June 5	13068	3501	T12S; R8E	12
347	382236	June 6	13068	3503	T12S; R8E	12
348	382237	June 7	13068	3505	T12S; R8E	12
349	382238	Thor 1	13068	3421	T12S; R8E	15
350	382239	Thor 2	13068	3423	T12S; R8E	15
351	382240	Thor 3	13068	3425	T12S; R8E	15
352	382241	Thor 4	13068	3427	T12S; R8E	15
353	382242	Thor 5	13068	3429	T12S; R8E	15
354	382243	Thor 6	13068	3431	T12S; R8E	15
355	382244	Thor 7	13068	3433	T12S; R8E	15
356	382245	Thor 8	13068	3435	T12S; R8E	15
357	382246	Thor 9	13068	3437	T12S; R8E	15
358	382247	Thor 10	13068	3439	T12S; R8E	15
359	382248	Thor 11	13068	3441	T12S; R8E	15


EXHIBIT A
 Unpatented Lode Claims
 Pima County, Arizona

	AMC	Claim	Recording Data		Township	Section
360	382249	Thor 12	13068	3443	T12S; R8E	15
361	382250	Thor 13	13068	3445	T12S; R8E	15
362	382251	Thor 14	13068	3447	T12S; R8E	15
363	382252	Thor 15	13068	3449	T12S; R8E	15
364	382253	Thor 16	13068	3451	T12S; R8E	15
365	382254	Thor 17	13068	3453	T12S; R8E	15
366	382255	Thor 18	13068	3455	T12S; R8E	15
367	382256	Thor 19	13068	3457	T12S; R8E	15
368	382257	Thor 20	13068	3459	T12S; R8E	15
369	382258	Thor 21	13068	3461	T12S; R8E	15
370	382259	Thor 22	13068	3463	T12S; R8E	15
371	382260	Thor 23	13068	3465	T12S; R8E	15
372	382261	Thor 24	13068	3467	T12S; R8E	15
373	382262	Thor 25	13068	3469	T12S; R8E	15
374	382263	Thor 26	13068	3471	T12S; R8E	15
375	382264	Thor 27	13068	3473	T12S; R8E	15
376	382265	Thor 28	13068	3475	T12S; R8E	15
377	382266	Thor 29	13068	3477	T12S; R8E	15
378	382267	Thor 30	13068	3479	T12S; R8E	15
379	382268	Thor 31	13068	3481	T12S; R8E	15
380	382269	Thor 32	13068	3483	T12S; R8E	15
381	382270	Thor 33	13068	3485	T12S; R8E	15
382	382271	Thor 34	13068	3487	T12S; R8E	15
383	382272	Thor 35	13068	3489	T12S; R8E	15
384	382273	Thor 36	13068	3491	T12S; R8E	15
385	382274	Loki 1	13068	3393	T12S; R8E	10
386	382275	Loki 2	13068	3395	T12S; R8E	10
387	382276	Loki 3	13068	3397	T12S; R8E	10
388	382277	Loki 4	13068	3399	T12S; R8E	10
389	382278	Loki 5	13068	3401	T12S; R8E	10
390	382279	Loki 6	13068	3403	T12S; R8E	10
391	382280	Loki 7	13068	3405	T12S; R8E	10
392	382281	Loki 8	13068	3407	T12S; R8E	10
393	382282	Loki 9	13068	3409	T12S; R8E	10
394	382283	Loki 10	13068	3411	T12S; R8E	10
395	382284	Loki 11	13068	3413	T12S; R8E	10
396	382285	Loki 12	13068	3415	T12S; R8E	10
397	382286	Loki 13	13068	3417	T12S; R8E	10
398	382287	Loki 14	13068	3419	T12S; R8E	10

Total 398 Claims

2011 APR 29 PM 1:50
 PIMA COUNTY RECORDER

United States Department of the Interior
Bureau of Land Management
 LANDS/RECREATION & PLANNING
 ONE N CENTRAL AVE
 PHOENIX, AZ 85004 -2203
 Phone: 602-417-9200



Receipt

No: 3088596

Transaction #: 3179965	
Date of Transaction: 07/30/2014	
CUSTOMER:	
ASARCO LLC 5285 E WILLIAMS CIR STE 2000 TUCSON, AZ 85711-7711 US	

LINE #	QTY	DESCRIPTION	REMARKS	UNIT PRICE	TOTAL
1	1.00	LOCATABLE MINERALS / MINING CLAIMS-NOT NEW-UNADJUD, ONE AUTH NO. ONLY / MINING CLAIM MONEY RECEIVED CASES: AMC48521/\$61690.00	MAINT FEE PYMNT (398) 2015	- n/a -	61690.00
TOTAL:					\$61,690.00

PAYMENT INFORMATION					
1	AMOUNT:	61690.00	POSTMARKED:	07/25/2014	
	TYPE:	CHECK	RECEIVED:	07/29/2014	
	CHECK NO:	0000110942			
	NAME:	SILVER BELL MINING LLC 5285 E WILLIAMS CIR STE 2000 TUCSON AZ 85711-7711 US			

REMARKS

This receipt was generated by the automated BLM Collections and Billing System and is a paper representation of a portion of the official electronic record contained therein.



5285 E. Williams Circle, Suite 2000
Tucson, Arizona 85711



RECEIVED
BLM AZ STATE OFFICE
2014 JUL 29 P 1:59
PHOENIX, ARIZONA

Arizona State Office
Bureau of Land Management
Department of the Interior
One North Central Avenue, Suite 800
Phoenix, AZ 85004-4427



48521
63296
309087
331534
333856
353857

July 17, 2013

380242
382138

RECEIVED
BLMAZ STATE OFFICE
2013 JUL 19 A 9:56
PHOENIX, ARIZONA

Arizona State Office
Bureau of Land Management
Department of the Interior
Suite 800
One North Central Avenue
Phoenix, AZ 85004-4427
602-417-9200

Notice of Intent to Hold and Payment of Annual Claim Maintenance Fee 2013/2014.

Dear Sir or Madam:

The Final Rule as published in the Federal Register implements provisions of the Interior Department and related agencies, Appropriations Act of 2003 (the "Act") requires an annual rental fee of \$140.00 for each unpatented mining claim and site located and held under the General Mining Law of 1872.

This will serve as notice that Silver Bell Mining LLC, a Delaware Limited Liability Company, whose address for purposes of this filing is **5285 Williams Circle, Suite 2000 Tucson, Arizona 85711** intends to hold the 398 mining claims and / or mill sites described in Exhibit A attached herewith, by payment of the annual claim maintenance fee of \$140.00 per claim or site. The total amount owed therefore is **\$55,720.00** to hold these claims for the year ending September 1, 2014.

The attached Exhibit A lists the individual claim names, BLM serial numbers, and book and page number for the county records. The claims and/or sites are located in Pima County, AZ

The recorded documents and any notices of acknowledgments concerning the above mentioned claims should be sent to my attention at the address listed above.

Sincerely,

J. Chris Pfahl
Corporate Land Manager
Enclosures

NO. OF CLAIMS 398
AMOUNT \$55,720.00
RECEIPT NO. 7836750
INIT. JCP

** BLM-ASO**

ENTERED IN COMPUTER
RE 8.6.13

EXHIBIT A
 Unpatented Lode Claims
 Pima County, Arizona

	AMC Serial No.	Claim Name	Recording Data		Township & Range	Section
			Book	Page		
1	48521	May #1	355	211	T12S; R8E	11 & 14
2	48522	May #2	352	300	T12S; R8E	11 & 14
3	48523	May #3	352	301	T12S; R8E	10,11,14, & 15
4	48524	May #4	352	302	T12S; R8E	10 & 15
5	48525	May #5	352	303	T12S; R8E	10 & 15
6	48538	May #22	2235	479	T12S; R8E	1 & 12
7	48539	May #23	2235	480	T12S; R8E	1 & 12
8	48540	May #24	2235	481	T12S; R8E	12
9	48541	May #25	2235	482	T12S; R8E	12
10	48542	May #26	2844	622	T12S; R8E	12
11	48543	May #27	2844	623	T12S; R8E	12
12	48544	May #28	2844	624	T12S; R8E	12
13	48545	May #29	2844	625	T12S; R8E	12
14	48546	May #30	2844	626	T12S; R8E	12
15	48547	May #31	2844	627	T12S; R8E	12
16	48548	May #32	2844	628	T12S; R8E	12 & 13
17	48549	May #33	2844	629	T12S; R8E	12
18	48550	May #34	2844	630	T12S; R8E	12
19	48551	May #35	2844	631	T12S; R8E	12
20	48552	May #36	2844	632	T12S; R8E	12
21	48553	May #37	2844	633	T12S; R8E	12 & 13
22	48554	May #38	2844	634	T12S; R8&9E	12 & 7
23	48555	May #39	2844	635	T12S; R8&9E	12, 7 & 8
24	48556	May #40	2844	636	T12S; R8&9E	12 & 18
25	48557	May #41	2844	637	T12S; R8&9E	12 & 18
26	48558	May #42	2844	638	T12S; R8&9E	12, 13 & 18
27	48561	May #48	5740	137	T12S; R8E	10
28	48562	May #49	2740	138	T12S; R8E	10
29	48563	May #50	2740	139	T12S; R8E	10
30	48564	May #51	2740	140	T12S; R8E	10
31	48565	May # 59	2740/2930	572/638	T12S; R9E	7 & 18
32	48566	May #60	2981/5917	480/798	T12S; R9E	7 & 18
33	48567	May #61	3016	799	T12S; R9E	7 & 18
34	48593	May #91	2981	942	T12S; R9E	12 & 13
35	48594	May #92	4326	943	T12S; R8E	12 & 13
36	48595	May #93	4326	944	T12S; R8E	12
37	48596	May #94	4326	945	T12S; R8E	12
38	48597	May #95	4326	946	T12S; R8E	12
39	48598	May #96	4326	947	T12S; R8E	12
40	48599	May #97	4326	948	T12S; R8E	12
41	48600	May #98	4326	949	T12S; R8E	12
42	48601	May #99	4326	950	T12S; R8E	12
43	48603	El Tiro 2	1756/9359	176	T11S & T12S;	34 & 3
44	48604	El Tiro 3	1756/9359	177	T11S & T12S;	34 & 3

RECEIVED
 BLM/AZ STATE OFFICE
 PHOENIX, ARIZONA
 2013 JUL 19 A 9:56

EXHIBIT A
Unpatented Lode Claims
Pima County, Arizona

	AMC	Claim	Recording Data		Township	Section
45	48605	El Tiro 4	1756	178	T12S; R8E	3
46	48606	El Tiro 5	1756	179	T12S; R8E	3
47	48607	El Tiro 6	1756	180	T12S; R8E	3
48	48608	El Tiro 7	1756	181	T12S; R8E	3
49	48616	El Tiro 16	4002/9359	571	T12S; R8E	5 & 8
50	48619	El Tiro 19	4228	2	T12S; R8E	11
51	48620	El Tiro 20	4228	3	T12S; R8E	11
52	48621	El Tiro 21	4228	4	T12S; R8E	3,10 &11
53	48622	El Tiro 22	4228	5	T12S; R8E	3
54	48623	El Tiro 23	4228	6	T12S; R8E	3
55	48624	El Tiro 24	4228	7	T12S; R8E	3
56	48625	El Tiro 25	4228	8	T12S; R8E	3
57	48626	El Tiro 26	4228	9	T12S; R8E	3
58	48627	El Tiro 27	4228	10	T12S; R8E	3
59	48628	El Tiro 28	4228	11	T12S; R8E	3
60	48629	El Tiro 29	4228	12	T12S; R8E	3
61	48630	El Tiro 30	4228	13	T12S; R8E	3
62	48631	El Tiro 31	4228	14	T12S; R8E	3
63	48632	El Tiro 32	4228	15	T12S; R8E	3
64	48633	El Tiro 33	4228	16	T12S; R8E	3
65	48634	El Tiro 34	4228	17	T12S; R8E	3
66	48635	El Tiro 35	4228	18	T12S; R8E	3
67	48636	El Tiro 36	4228	19	T12S; R8E	3
68	48637	El Tiro 37	4228	20	T12S; R8E	3
69	48638	El Tiro 38	4228	21	T12S; R8E	3
70	48639	El Tiro 39	4228	22	T12S; R8E	3
71	48640	El Tiro 40	4228	23	T12S; R8E	3
72	48641	El Tiro 41	4228	24	T12S; R8E	3
73	48642	El Tiro 42	4228	25	T12S; R8E	3
74	48643	El Tiro 43	4228/9359	26	T11 & T12S; R	34 & 3
75	48644	El Tiro 44	4228/9359	27	T11 & T12S; R	34 & 3
76	48647	El Tiro 47	4228/9359	30	T11 & T12S; R	34 & 3
77	63340	Ironwood 5	1461/9359	214/516		29 & 30
78	63341	Ironwood 6	1461/9359	215	T11S; R8E	29 & 30
79	63342	Ironwood 7	1461/9359	216	T11S; R8E	29, 30 &31
80	66343	Ironwood 8	1461/9359	217	T11S; R8E	29, 30, 31 & 32
81	66344	Ironwood 9	1461	218	T11S; R8E	31
82	66345	Ironwood 10	1461	219	T11S; R8E	30 & 31
83	66346	Ironwood 11	1461	220	T11S; R8E	30 & 31
84	66347	Ironwood 12	1461	221	T11S; R8E	30
85	66348	Ironwood 13	1461	222	T11S; R8E	30
86	66349	Ironwood 14	1461	223	T11S; R8E	30
87	63350	Ironwood 15	1461/1512	224/374	T11S; R8E	30 & 31
88	63351	Ironwood 16	1461/1510	225/519	T11S; R8E	31
89	63352	Ironwood 17	1461	226	T11S; R8E	31

RECEIVED
 BLM AZ STATE OFFICE
 PHOENIX, ARIZONA
 2013 JUL 19 A 9:56

EXHIBIT A
 Unpatented Lode Claims
 Pima County, Arizona

	AMC	Claim	Recording Data		Township	Section
90	63353	Ironwood 18	1461	227	T11S; R8E	31
91	63354	Ironwood 19	1461	228	T11S; R8E	31
92	63355	Ironwood 20	1461	229	T11S; R8E	31
93	63356	Ironwood 21	1461/1510	230/520	T11S; R8E	31
94	63357	Ironwood 22	1461	231	T11S; R8E	31
95	63358	Ironwood 23	1461	232	T11S; R8E	30 & 31
96	63359	Ironwood 24	1461	233	T11S; R8E	31
97	63360	Ironwood 25	1461	234	T11S; R8E	31
98	63361	Ironwood 26	1461	235	T11S; R8E	31
99	63362	Ironwood 27	1461	236	T11S; R8E	31
100	63363	Ironwood 28	1461	237	T11S; R8E	31
101	63364	Ironwood 29	1461	238	T11S; R8E	31
102	63365	Ironwood 30	1461	239	T11S; R8E	31
103	63366	Ironwood 31	1461	240	T11S; R8E	31
104	63367	Ironwood 32	1461	241	T11S & T12S;	6 & 31
105	63368	Ironwood 33	1461	242	T11S & T12S;	6 & 31
106	63369	Ironwood 34	1461	243	T11S & T12S;	6 & 31
107	63370	Ironwood 35	1461	244	T11S & T12S;	6 & 31
108	63371	Ironwood 36	1465/1510	263/517	T11S; R8E	31
109	63372	Ironwood 37	1465	264	T11S; R8E	31
110	63373	Ironwood 38	1465/1510	265/518	T11S & T12S;	6 & 31
111	63374	Ironwood 39	1465	266	T11S & T12S;	6 & 31
112	63375	Ironwood 40	1465	267	T11S & T12S;	6 & 31
113	63376	Ironwood 41	1465	268	T11S & T12S;	6 & 31
114	63377	Ironwood 42	1465	269	T11S & T12S;	6 & 31
115	63378	Ironwood 43	1465	270	T11S & T12S;	6 & 31
116	63380	Ironwood 45	1465	272	T11S; R8E	31
117	63381	Ironwood 46	1465	273	T11S; R8E	31
118	63382	Ironwood 47	1465	274	T11S; R8E	31
119	63383	Ironwood 48	1465	275	T11S; R8E	31
120	63384	Ironwood 49	1465	276	T11S; R8E	31
121	63385	Ironwood 50	1465	277	T11S; R8E	31
122	63386	Ironwood 51	1465	278	T11S; R8E	31
123	63387	Ironwood 52	1465	279	T11S; R8E	31
124	63388	Ironwood 53	1465	280	T11S & T12S;	6 & 31
125	63389	Ironwood 54	1465	281	T11S; R8E	31
126	63390	Ironwood 55	1465	282	T11S; R8E	31
127	63391	Ironwood 56	1465	283	T11S; R8E	31
128	63392	Ironwood 57	1465	284	T11S; R8E	31
129	63393	Ironwood 58	1465	285	T11S; R8E	31
130	63394	Ironwood 59	1465	286	T11S; R8E	31
131	63395	Ironwood 60	1465	287	T11S; R8E	31
132	63396	Ironwood 61	1465	288	T11S; R8E	31
133	63397	Ironwood 62	1465	289	T11S; R8E	31
134	63398	Ironwood 63	1465	290	T11S; R8E	31

RECEIVED
 BLM AZ STATE OFFICE
 2013 JUL 19 A 9 51
 PHOENIX, ARIZONA

EXHIBIT A
Unpatented Lode Claims
Pima County, Arizona

	AMC	Claim	Recording Data		Township	Section
135	63403	BS & K 17	2550	163	T11S; R8E	27 & 28
136	63405	BS & K 19	2550	165	T11S; R8E	27 & 28
137	63407	BS & K 21	2550	165	T11S; R8E	27 & 28
138	63409	BS & K 23	2550	169	T11S; R8E	27 & 28
139	63414	BS & K 27	3656	130	T11S; R8E	27 & 34
140	63415	BS & K 28	3891	49	T11S; R8E	27 & 34
141	63420	BS & K 32	3891	502	T11S; R8E	27
142	63421	BS & K 33	3891	503	T11S; R8E	27
143	63422	BS & K 34	3891	504	T11S; R8E	27
144	63423	BS & K 35	3891	505	T11S; R8E	27
145	63424	BS & K 36	3891	506	T11S; R8E	27
146	63425	BS & K 37	3891	507	T11S; R8E	27
147	63426	BS & K 38	3891	508	T11S; R8E	27
148	63427	BS & K 39	3891	509	T11S; R8E	27
149	63428	BS & K 40	3891	510	T11S; R8E	27
150	63429	BS & K 41	3891	511	T11S; R8E	27
151	63430	BS & K 42	3891	512		27 & 34
152	63431	BS & K 43	3891	513	T11S; R8E	27 & 34
153	63432	BS & K 44	3891	514	T11S; R8E	27 & 34
154	63433	BS & K 45	3891	515	T11S; R8E	27 & 34
155	63434	BS & K 46	3891	516	T11S; R8E	27 & 34
156	63461	Vulcan 39	3909	204	T11S; R8E	29 & 30
157	63477	Vulcan 55	3909	212	T11S; R8E	29 & 30
158	63478	Vulcan 56	3909	213	T11S; R8E	29 & 30
159	63479	Vulcan 57	3909	201	T11S; R8E	29 & 30
160	63480	Vulcan 60	3909	200	T11S; R8E	30
161	309107	Jackie 21	8914	1983-1985	T12S; R8E	8
162	309108	Jackie 22	8914	1986-1988	T12S; R8E	8
163	309109	Jackie 23	8914	1989-1991	T12S; R8E	8
164	309110	Jackie 24	8914	1992-1994	T12S; R8E	8
165	309111	Jackie 25	8914	1995-1997	T12S; R8E	8
166	309112	Jackie 26	8914	1998-2000	T12S; R8E	8
167	331534	Jackie 27A	9929	920-923	T12S; R8E	8
168	333856	BS & K 26A			T11S; R8E	27, 28, 33 & 34
169	353857	KA 1	11343	1256	T11S; R8E	20
170	353858	KA 2	11343	1258	T11S; R8E	19 & 20
171	353859	KA 3	11343	1260	T11S; R8E	20
172	353860	KA 4	11343	1262	T11S; R8E	19 & 20
173	353861	KA 5	11343	1264	T11S; R8E	20
174	353862	KA 6	11343	1266	T11S; R8E	19 & 20
175	353863	KA 7	11343	1268	T11S; R8E	20
176	353864	KA 8	11343	1270	T11S; R8E	19 & 20
177	353865	KA 9	11343	1272	T11S; R8E	20
178	353866	KA 10	11343	1274	T11S; R8E	19 & 20
179	353867	KA 11	11343	1276	T11S; R8E	20

RECEIVED
 BLM AZ STATE OFFICE
 PHOENIX, ARIZONA
 2013 JUL 19 A 9:57

EXHIBIT A
 Unpatented Lode Claims
 Pima County, Arizona

	AMC	Claim	Recording Data		Township	Section
180	353868	KA 12	11343	1278	T11S; R8E	19 & 20
181	353869	KA 13	11343	1280	T11S; R8E	20
182	353870	KA 14	11343	1282	T11S; R8E	19 & 20
183	353871	KA 15	11343	1284	T11S; R8E	20
184	353872	KA 16	11343	1286	T11S; R8E	19 & 20
185	353873	KA 17	11343	1288	T11S; R8E	20
186	353874	KA 18	11343	1290	T11S; R8E	19 & 20
187	353875	KA 45	11343	1292	T11S; R8E	20
188	353876	KA 46	11343	1294	T11S; R8E	20
189	353877	KA 47	11343	1296	T11S; R8E	20
190	353878	KA 48	11343	1298	T11S; R8E	20
191	353879	Ka 49	11343	1300	T11S; R8E	20
192	353880	KA 50	11343	1302	T11S; R8E	20
193	353881	KA 51	11343	1304	T11S; R8E	20
194	353882	KA 52	11343	1306	T11S; R8E	20
195	353883	KA 53	11343	1308	T11S; R8E	20
196	353884	KA 54	11343	1310	T11S; R8E	20
197	353885	KA 55	11343	1312	T11S; R8E	20
198	353886	KA 56	11343	1314	T11S; R8E	20
199	353887	KA 57	11343	1316	T11S; R8E	20
200	353888	KA 58	11343	1318	T11S; R8E	20
201	353889	KA 59	11343	1320	T11S; R8E	20
202	353890	KA 60	11343	1322	T11S; R8E	20
203	353891	KA 61	11343	1324	T11S; R8E	20
204	353892	KA 62	11343	1326	T11S; R8E	20
205	353893	KA 81	11343	1328	T11S; R8E	21
206	353894	KA 82	11343	1330	T11S; R8E	20 & 21
207	353895	KA 83	11343	1332	T11S; R8E	21
208	353896	KA 84	11343	1334	T11S; R8E	20 & 21
209	353897	KA 85	11343	1336	T11S; R8E	21
210	353898	KA 86	11343	1338	T11S; R8E	20 & 21
211	353899	KA 87	11343	1340	T11S; R8E	21
212	353900	KA 88	11343	1342	T11S; R8E	20 & 21
213	353901	KA 89	11343	1344	T11S; R8E	21
214	353902	KA 90	11343	1346	T11S; R8E	20 & 21
215	353903	KA 91	11343	1348	T11S; R8E	21
216	353904	KA 92	11343	1350	T11S; R8E	20 & 21
217	353905	KA 93	11343	1352	T11S; R8E	21
218	353906	KA 94	11343	1354	T11S; R8E	20 & 21
219	353907	KA 95	11343	1356	T11S; R8E	21
220	353908	KA 96	11343	1358	T11S; R8E	20 & 21
221	353909	KA 97	11343	1360	T11S; R8E	21
222	353910	KA 98	11343	1362	T11S; R8E	20 & 21
223	353911	KA 147	11343	1364	T11S; R8E	19
224	353912	KA 148	11343	1366	T11S; R8E	19

RECEIVED
 BLM AZ STATE OFFICE
 PHOENIX, ARIZONA
 2013 JUL 19 A 9:51

EXHIBIT A
 Unpatented Lode Claims
 Pima County, Arizona

	AMC	Claim	Recording Data		Township	Section
225	353913	KA 149	11343	1368	T11S; R8E	19
226	353914	KA 150	11343	1370	T11S; R8E	19
227	353915	KA 151	11343	1372	T11S; R8E	19
228	353916	KA 152	11343	1374	T11S; R8E	19
229	353917	KA 153	11343	1376	T11S; R8E	19
230	353918	KA 154	11343	1378	T11S; R8E	19
231	353919	KA 155	11343	1380	T11S; R8E	19
232	353920	KA 156	11343	1382	T11S; R8E	19
233	353921	KA 157	11343	1384	T11S; R8E	19
234	353922	KA 158	11343	1386	T11S; R8E	19
235	353923	KA 159	11343	1388	T11S; R8E	19
236	353924	KA 160	11343	1390	T11S; R8E	19
237	353925	KA 161	11343	1392	T11S; R8E	19
238	353926	KA 162	11343	1394	T11S; R8E	19
239	353927	KA 163	11343	1396	T11S; R8E	19
240	353928	KA 164	11343	1398	T11S; R8E	19
241	380242	Pogo 1	13029	521	T12S; R8E	9
242	380243	Pogo 2	13029	523	T12S; R8E	9
243	380244	Pogo 3	13029	525	T12S; R8E	9
244	380245	Pogo 4	13029	527	T12S; R8E	9
245	380246	Pogo 5	13029	529	T12S; R8E	9
246	380247	Pogo 6	13029	531	T12S; R8E	9
247	380248	Pogo 7	13029	533	T12S; R8E	9
248	380249	Pogo 8	13029	535	T12S; R8E	9
249	382138	Pogo 9	13068	3207	T12S; R8E	9
250	382139	Pogo 10	13068	3209	T12S; R8E	9
251	382140	Pogo 11	13068	3211	T12S; R8E	9
252	382141	Pogo 12	13068	3213	T12S; R8E	9
253	382142	Pogo 13	13068	3215	T12S; R8E	9
254	382143	Pogo 14	13068	3217	T12S; R8E	9
255	382144	Pogo 15	13068	3219	T12S; R8E	9
256	382145	Pogo 16	13068	3221	T12S; R8E	9
257	382146	Pogo 17	13068	3223	T12S; R8E	9
258	382147	Pogo 18	13068	3225	T12S; R8E	9
259	382148	Pogo 19	13068	3227	T12S; R8E	9
260	382149	Pogo 20	13068	3229	T12S; R8E	9
261	382150	Pogo 21	13068	3231	T12S; R8E	9
262	382151	Pogo 22	13068	3233	T12S; R8E	9
263	382152	Pogo 23	13068	3235	T12S; R8E	9
264	382153	Pogo 24	13068	3237	T12S; R8E	9
265	382154	Pogo 25	13068	3239	T12S; R8E	9
266	382155	Pogo 26	13068	3241	T12S; R8E	9
267	382156	Pogo 27	13068	3243	T12S; R8E	9
268	382157	Pogo 28	13068	3245	T12S; R8E	9
269	382158	Pogo 29	13068	3247	T12S; R8E	9

RECEIVED
 BLM AZ STATE OFFICE
 PHOENIX, ARIZONA
 2013 JUL 19 A 9:57

EXHIBIT A
 Unpatented Lode Claims
 Pima County, Arizona

	AMC	Claim	Recording Data		Township	Section
270	382159	Pogo 30	13068	3249	T12S; R8E	9
271	382160	Pogo 31	13068	3251	T12S; R8E	9
272	382161	Means 1	13068	3253	T12S; R8E	13
273	382162	Means 2	13068	3255	T12S; R8E	13
274	382163	Means 3	13068	3257	T12S; R8E	13
275	382164	Means 4	13068	3259	T12S; R8E	13
276	382165	Means 5	13068	3261	T12S; R8E	13
277	382166	Means 6	13068	3263	T12S; R8E	13
278	382167	Means 7	13068	3265	T12S; R8E	13
279	382168	Means 8	13068	3267	T12S; R8E	13
280	382169	Means 9	13068	3269	T12S; R8E	13
281	382170	Means 10	13068	3271	T12S; R8E	13
282	382171	Means 11	13068	3273	T12S; R8E	13
283	382172	Means 12	13068	3275	T12S; R8E	13
284	382173	Means 13	13068	3277	T12S; R8E	13
285	382174	Means 14	13068	3279	T12S; R8E	13
286	382175	Means 15	13068	3281	T12S; R8E	13
287	382176	Means 16	13068	3283	T12S; R8E	13
288	382177	Means 17	13068	3285	T12S; R8E	13
289	382178	Means 18	13068	3287	T12S; R8E	13
290	382179	Means 19	13068	3289	T12S; R8E	13
291	382180	Means 20	13068	3291	T12S; R8E	13
292	382181	Means 21	13068	3293	T12S; R8E	13
293	382182	Means 22	13068	3295	T12S; R8E	13
294	382183	Means 23	13068	3297	T12S; R8E	13
295	382184	Means 24	13068	3299	T12S; R8E	13
296	382185	Means 25	13068	3301	T12S; R8E	13
297	382186	Means 26	13068	3303	T12S; R8E	13
298	382187	Means 27	13068	3305	T12S; R8E	13
299	382188	Means 28	13068	3307	T12S; R8E	13
300	382189	Means 29	13068	3309	T12S; R8E	13
301	382190	Means 30	13068	3311	T12S; R8E	13
302	382191	Means 31	13068	3313	T12S; R8E	13
303	382192	Means 32	13068	3315	T12S; R8E	13
304	382193	Means 33	13068	3317	T12S; R8E	13
305	382194	Means 34	13068	3319	T12S; R8E	13
306	382195	Means 35	13068	3321	T12S; R8E	13
307	382196	Means 36	13068	3323	T12S; R8E	13
308	382197	Duncan 1	13068	3325	T12S; R8E	14
309	382198	Duncan 2	13068	3327	T12S; R8E	14
310	382199	Duncan 3	13068	3329	T12S; R8E	14
311	382200	Duncan 4	13068	3331	T12S; R8E	14
312	382201	Duncan 5	13068	3333	T12S; R8E	14
313	382202	Duncan 6	13068	3335	T12S; R8E	14
314	382203	Duncan 7	13068	3337	T12S; R8E	14

RECEIVED
 BUREAU OF STATE OFFICE
 PHOENIX, ARIZONA
 2013 JUL 19 A 9:57

EXHIBIT A
 Unpatented Lode Claims
 Pima County, Arizona

	AMC	Claim	Recording Data		Township	Section
315	382204	Duncan 8	13068	3339	T12S; R8E	14
316	382205	Duncan 9	13068	3341	T12S; R8E	14
317	382206	Duncan 10	13068	3343	T12S; R8E	14
318	382207	Duncan 11	13068	3345	T12S; R8E	14
319	382208	Duncan 12	13068	3347	T12S; R8E	14
320	382209	Duncan 13	13068	3349	T12S; R8E	14
321	382210	Duncan 14	13068	3351	T12S; R8E	14
322	382211	Duncan 15	13068	3353	T12S; R8E	14
323	382212	Duncan 16	13068	3355	T12S; R8E	14
324	382213	Duncan 17	13068	3357	T12S; R8E	14
325	382214	Duncan 18	13068	3359	T12S; R8E	14
326	382215	Duncan 19	13068	3361	T12S; R8E	14
327	382216	Duncan 20	13068	3363	T12S; R8E	14
328	382217	Duncan 21	13068	3365	T12S; R8E	14
329	382218	Duncan 22	13068	3367	T12S; R8E	14
330	382219	Duncan 23	13068	3369	T12S; R8E	14
331	382220	Duncan 24	13068	3371	T12S; R8E	14
332	382221	Duncan 25	13068	3373	T12S; R8E	14
333	382222	Duncan 26	13068	3375	T12S; R8E	14
334	382223	Duncan 27	13068	3377	T12S; R8E	14
335	382224	Duncan 28	13068	3379	T12S; R8E	14
336	382225	Duncan 29	13068	3381	T12S; R8E	14
337	382226	Duncan 30	13068	3383	T12S; R8E	14
338	382227	Duncan 31	13068	3385	T12S; R8E	14
339	382228	Duncan 32	13068	3387	T12S; R8E	14
340	382229	Duncan 33	13068	3389	T12S; R8E	14
341	382230	Duncan 34	13068	3391	T12S; R8E	14
342	382231	June 1	13068	3493	T12S; R8E	12
343	382232	June 2	13068	3495	T12S; R8E	12
344	382233	June 3	13068	3497	T12S; R8E	12
345	382234	June 4	13068	3499	T12S; R8E	12
346	382235	June 5	13068	3501	T12S; R8E	12
347	382236	June 6	13068	3503	T12S; R8E	12
348	382237	June 7	13068	3505	T12S; R8E	12
349	382238	Thor 1	13068	3421	T12S; R8E	15
350	382239	Thor 2	13068	3423	T12S; R8E	15
351	382240	Thor 3	13068	3425	T12S; R8E	15
352	382241	Thor 4	13068	3427	T12S; R8E	15
353	382242	Thor 5	13068	3429	T12S; R8E	15
354	382243	Thor 6	13068	3431	T12S; R8E	15
355	382244	Thor 7	13068	3433	T12S; R8E	15
356	382245	Thor 8	13068	3435	T12S; R8E	15
357	382246	Thor 9	13068	3437	T12S; R8E	15
358	382247	Thor 10	13068	3439	T12S; R8E	15
359	382248	Thor 11	13068	3441	T12S; R8E	15

RECEIVED
 PIMA COUNTY ARIZONA
 JUL 19 A 9:57
 BLM AZ STATE OFFICE

EXHIBIT A
 Unpatented Lode Claims
 Pima County, Arizona

	AMC	Claim	Recording Data		Township	Section
360	382249	Thor 12	13068	3443	T12S; R8E	15
361	382250	Thor 13	13068	3445	T12S; R8E	15
362	382251	Thor 14	13068	3447	T12S; R8E	15
363	382252	Thor 15	13068	3449	T12S; R8E	15
364	382253	Thor 16	13068	3451	T12S; R8E	15
365	382254	Thor 17	13068	3453	T12S; R8E	15
366	382255	Thor 18	13068	3455	T12S; R8E	15
367	382256	Thor 19	13068	3457	T12S; R8E	15
368	382257	Thor 20	13068	3459	T12S; R8E	15
369	382258	Thor 21	13068	3461	T12S; R8E	15
370	382259	Thor 22	13068	3463	T12S; R8E	15
371	382260	Thor 23	13068	3465	T12S; R8E	15
372	382261	Thor 24	13068	3467	T12S; R8E	15
373	382262	Thor 25	13068	3469	T12S; R8E	15
374	382263	Thor 26	13068	3471	T12S; R8E	15
375	382264	Thor 27	13068	3473	T12S; R8E	15
376	382265	Thor 28	13068	3475	T12S; R8E	15
377	382266	Thor 29	13068	3477	T12S; R8E	15
378	382267	Thor 30	13068	3479	T12S; R8E	15
379	382268	Thor 31	13068	3481	T12S; R8E	15
380	382269	Thor 32	13068	3483	T12S; R8E	15
381	382270	Thor 33	13068	3485	T12S; R8E	15
382	382271	Thor 34	13068	3487	T12S; R8E	15
383	382272	Thor 35	13068	3489	T12S; R8E	15
384	382273	Thor 36	13068	3491	T12S; R8E	15
385	382274	Loki 1	13068	3393	T12S; R8E	10
386	382275	Loki 2	13068	3395	T12S; R8E	10
387	382276	Loki 3	13068	3397	T12S; R8E	10
388	382277	Loki 4	13068	3399	T12S; R8E	10
389	382278	Loki 5	13068	3401	T12S; R8E	10
390	382279	Loki 6	13068	3403	T12S; R8E	10
391	382280	Loki 7	13068	3405	T12S; R8E	10
392	382281	Loki 8	13068	3407	T12S; R8E	10
393	382282	Loki 9	13068	3409	T12S; R8E	10
394	382283	Loki 10	13068	3411	T12S; R8E	10
395	382284	Loki 11	13068	3413	T12S; R8E	10
396	382285	Loki 12	13068	3415	T12S; R8E	10
397	382286	Loki 13	13068	3417	T12S; R8E	10
398	382287	Loki 14	13068	3419	T12S; R8E	10

Total 398 Claims

RECEIVED
 BEN AZIZI STATE OFFICE
 2013 JUL 19 A 9 57
 PHOENIX, ARIZONA

United States Department of the Interior
Bureau of Land Management
 LANDS/RECREATION & PLANNING
 ONE N CENTRAL AVE
 PHOENIX, AZ 85004 -2203
 Phone: 602-417-9200

Receipt

No: 2836750

Transaction #: 2922274	
Date of Transaction: 07/22/2013	
CUSTOMER:	
ASARCO LLC 5285 E WILLIAMS CIR STE 2000 TUCSON, AZ 85711-7711 US	

LINE #	QTY	DESCRIPTION	REMARKS	UNIT PRICE	TOTAL
1	1.00	LOCATABLE MINERALS / MINING CLAIMS-NOT NEW-UNADJUD, ONE AUTH NO. ONLY / MINING CLAIM MONEY RECEIVED CASES: AMC48521/\$55720.00	MAINT FEE PYMNT (398) 2014 / NOI (398) 2014	- n/a -	55720.00
TOTAL:					\$55,720.00

PAYMENT INFORMATION			
1	AMOUNT:	55720.00	POSTMARKED: 07/17/2013
	TYPE:	CHECK	RECEIVED: 07/19/2013
	CHECK NO:	5943	
	NAME:	ASARCO LLC 5285 E WILLIAMS CIR STE 2000 TUCSON AZ 85711-7711 US	

REMARKS

This receipt was generated by the automated BLM Collections and Billing System and is a paper representation of a portion of the official electronic record contained therein.



AMC48521

63296

309087

Thomas L. Aldrich
Vice President of Environmental Affairs

Direct Dial: (520) 798-7749
T.Aldrich@asarco.com

December 28, 2012

VIA CERTIFIED MAIL

Bureau of Land Management
Arizona State Office
One North Central Avenue, Suite 800
Phoenix, Arizona 85004-4427

NO. OF CLAIMS 166
AMOUNT \$1660.00
RECEIPT NO. 2718453
INIT. TA
** PIMA ASO **

Re: Notice of Intent to Hold Unpatented Mining Claims and Payment
of Filing Fee of \$10.00 per Claim

To whom it may concern:

On behalf of Silver Bell Mining, L.L.C. enclosed please find a Notice of Intent to Hold for 398 mining claims as recorded in the Official Records of the County Recorder of Pima County on August 17 2012 as instrument number 2012290152 ("Notice of Intent"). All of the mining claims numbered 1-166 on Exhibit A of the Notice of Intent represent mining claims which were located prior to August 10, 1993. I am also enclosing a check in the amount of \$1,660.00 for payment of the required \$10.00 per claim filing fee for each of the 166 claims ("Filing Fees").

To the extent required and/or applicable, the Notice of Intent and the Filing Fees are being submitted in compliance with 30 U.S.C. § 28f, as amended, 43 U.S.C. § 1744, as amended, and other implementing Bureau of Land Management regulations.

If you have any questions, please do not hesitate to contact me at the address, telephone number or email address listed above on this letterhead. I am not available; please speak to our Land Manager, J. Chris Pfahl. His telephone number is (520) 356-2269 and email address is jcpfahl@asarco.com.

Sincerely,

Thomas L. Aldrich
Vice President of Environmental Affairs

Enclosures

RECEIVED
BUREAU OF LAND MANAGEMENT
PHOENIX, ARIZONA
JAN -3 P 2:38

F. ANN RODRI RECORDER
Recorded By: DEPUTY RECORDER
2057



SEQUENCE: 20122290152
NO. PAGES: 11
NTINT 08/16/2012 10:35
MAIL
AMOUNT PAID: \$16.00

MAIL
SILVER BELL MINING LLC
5285 E WILLIAMS CIR 2000
TUCSON AZ 85711



July 27, 2012

When Recorded Return to:

J. Chris Pfahl
Silver Bell Mining LLC
5285 East Williams Circle
Suite 2000
Tucson, AZ85711

NOTICE OF INTENT TO HOLD

To Whom It May Concern:

Silver Bell Mining LLC is a Delaware Limited Liability Company and authorized to do business in the State of Arizona. This document is prepared and being recorded to comply with R.C.M. 82-2-103. Pursuant to P.L. 102-381 which Public Law requires the payment of a holding fee in lieu of performing annual assessment work on unpatented mining claims for the assessment year ending **September 1, 2013**, Silver Bell Mining LLC paid to the Arizona State Office of the Bureau of Land Management on **July 16, 2012**, the amount of **\$140.00** for each of the unpatented lode mining claims and / or mill sites listed on Exhibit A attached hereto and held under the General Mining Law of 1872. The receipt from the Bureau of Land Management for such payment is also attached herewith.

Therefore, Silver Bell Mining LLC intends to hold those certain unpatented lode claims and / or mill sites situated in **Pima County, Arizona**. The Bureau of Land Management serial numbers, together with the name, docket and page of the official records in **Pima County, Arizona** are shown on Exhibit A attached hereto and made a part thereof.

This notice is given with respect to the assessment year **2012 and 2013**.

Sincerely,

J. Chris Pfahl
Agent for Silver Bell Mining LLC

State of Arizona)
County of Pima) ss.

RECEIVED
M.A. RECORDS SERVICE
2013 JAN -3 P. 2:38
PIMA COUNTY

The foregoing instrument was acknowledged before me on the 26th day of July 2012, by J. Chris Pfahl as agent for Silver Bell Mining LLC, on behalf of the Company,

JACQUELINE HAAS

Receipt

United States Department of the Interior
 Bureau of Land Management
 LANDS/RECREATION & PLANNING
 ONE N CENTRAL AVE
 PHOENIX, AZ 85004 -2203
 Phone: 602-417-9200

Receipt

No: 2609266

Transaction #: 2689405	
Date of Transaction: 07/16/2012	
CUSTOMER:	
ASARCO LLC 5285 E WILLIAMS CIR STE 2000 TUCSON, AZ 85711-7711 US	

LINE #	QTY	DESCRIPTION	REMARKS	UNIT PRICE	TOTAL
1	1.00	LOCATABLE MINERALS / MINING CLAIMS- NOT NEW-UNADJUD, ONE AUTH NO. ONLY / MINING CLAIM MONEY RECEIVED CASES: AMC48521/\$55720.00	MAINT FEE PYMNT (398) 2013 / NOI	- n/a -	55720.00
TOTAL:					\$55,720.00

PAYMENT INFORMATION			
1	AMOUNT:	55720.00	POSTMARKED: N/A
	TYPE:	CHECK	RECEIVED: 07/16/2012
	CHECK NO:	1414	
	NAME:	SILVER BELL MINING LLC 5285 E WILLIAMS CIR STE 2000 TUCSON AZ 85711-7711 US	

REMARKS

This receipt was generated by the automated BLM Collections and Billing System and is a paper representation of a portion of the official electronic record contained therein.

RECEIVED
 2013 JAN -3 P 2:38
 PHOENIX, ARIZONA

EXHIBIT A
Unpatented Lode Claims
Pima County, Arizona

	AMC Serial No.	Claim Name	Recording Data		Township & Range	Section
			Book	Page		
1	48521	May #1	355	211	T12S; R8E	11 & 14
2	48522	May #2	352	300	T12S; R8E	11 & 14
3	48523	May #3	352	301	T12S; R8E	10,11,14, & 15
4	48524	May #4	352	302	T12S; R8E	10 & 15
5	48525	May #5	352	303	T12S; R8E	10 & 15
6	48538	May #22	2235	479	T12S; R8E	1 & 12
7	48539	May #23	2235	480	T12S; R8E	1 & 12
8	48540	May #24	2235	481	T12S; R8E	12
9	48541	May #25	2235	482	T12S; R8E	12
10	48542	May #26	2844	622	T12S; R8E	12
11	48543	May #27	2844	623	T12S; R8E	12
12	48544	May #28	2844	624	T12S; R8E	12
13	48545	May #29	2844	625	T12S; R8E	12
14	48546	May #30	2844	626	T12S; R8E	12
15	48547	May #31	2844	627	T12S; R8E	12
16	48548	May #32	2844	628	T12S; R8E	12 & 13
17	48549	May #33	2844	629	T12S; R8E	12
18	48550	May #34	2844	630	T12S; R8E	12
19	48551	May #35	2844	631	T12S; R8E	12
20	48552	May #36	2844	632	T12S; R8E	12
21	48553	May #37	2844	633	T12S; R8E	12 & 13
22	48554	May #38	2844	634	T12S; R8&9E	12 & 7
23	48555	May #39	2844	635	T12S; R8&9E	12, 7 & 8
24	48556	May #40	2844	636	T12S; R8&9E	12 & 18
25	48557	May #41	2844	637	T12S; R8&9E	12 & 18
26	48558	May #42	2844	638	T12S; R8&9E	12, 13 & 18
27	48561	May #48	5740	137	T12S; R8E	10
28	48562	May #49	2740	138	T12S; R8E	10
29	48563	May #50	2740	139	T12S; R8E	10
30	48564	May #51	2740	140	T12S; R8E	10
31	48565	May # 59	2740/2930	572/638	T12S; R9E	7 & 18
32	48566	May #60	2981/5917	480/798	T12S; R9E	7 & 18
33	48567	May #61	3016	799	T12S; R9E	7 & 18
34	48593	May #81	2981	942	T12S; R9E	12 & 13
35	48594	May #92	4326	943	T12S; R8E	12 & 13
36	48595	May #93	4326	944	T12S; R8E	12
37	48596	May #94	4326	945	T12S; R8E	12
38	48597	May #95	4326	946	T12S; R8E	12
39	48598	May #96	4326	947	T12S; R8E	12
40	48599	May #97	4326	948	T12S; R8E	12
41	48600	May #98	4326	949	T12S; R8E	12
42	48601	May #99	4326	950	T12S; R8E	12
43	48603	El Tiro 2	1756/9359	176	T11S & T12S;	34 & 3
44	48604	El Tiro 3	1756/9359	177	T11S & T12S;	34 & 3

RECEIVED
PHOENIX, ARIZONA
2017 JAN - 3 P 2:38

RECEIVED
BIMAZ STATE OFFICE
2017 JUL 16 P 12:09
PHOENIX, ARIZONA

EXHIBIT A
Unpatented Lode Claims
Pima County, Arizona

	AMC	Claim	Recording Data		Township	Section
45	48605	El Tiro 4	1756	178	T12S; R8E	3
46	48606	El Tiro 5	1756	179	T12S; R8E	3
47	48607	El Tiro 6	1756	180	T12S; R8E	3
48	48608	El Tiro 7	1756	181	T12S; R8E	3
49	48616	El Tiro 16	4002/9359	571	T12S; R8E	5 & 8
50	48619	El Tiro 19	4228	2	T12S; R8E	11
51	48620	El Tiro 20	4228	3	T12S; R8E	11
52	48621	El Tiro 21	4228	4	T12S; R8E	3, 10 & 11
53	48622	El Tiro 22	4228	5	T12S; R8E	3
54	48623	El Tiro 23	4228	6	T12S; R8E	3
55	48624	El Tiro 24	4228	7	T12S; R8E	3
56	48625	El Tiro 25	4228	8	T12S; R8E	3
57	48626	El Tiro 26	4228	9	T12S; R8E	3
58	48627	El Tiro 27	4228	10	T12S; R8E	3
59	48628	El Tiro 28	4228	11	T12S; R8E	3
60	48629	El Tiro 29	4228	12	T12S; R8E	3
61	48630	El Tiro 30	4228	13	T12S; R8E	3
62	48631	El Tiro 31	4228	14	T12S; R8E	3
63	48632	El Tiro 32	4228	15	T12S; R8E	3
64	48633	El Tiro 33	4228	16	T12S; R8E	3
65	48634	El Tiro 34	4228	17	T12S; R8E	3
66	48635	El Tiro 35	4228	18	T12S; R8E	3
67	48636	El Tiro 36	4228	19	T12S; R8E	3
68	48637	El Tiro 37	4228	20	T12S; R8E	3
69	48638	El Tiro 38	4228	21	T12S; R8E	3
70	48639	El Tiro 39	4228	22	T12S; R8E	3
71	48640	El Tiro 40	4228	23	T12S; R8E	3
72	48641	El Tiro 41	4228	24	T12S; R8E	3
73	48642	El Tiro 42	4228	25	T12S; R8E	3
74	48643	El Tiro 43	4228/9359	26	T11 & T12S; R	34 & 3
75	48644	El Tiro 44	4228/9359	27	T11 & T12S; R	34 & 3
76	48647	El Tiro 47	4228/9359	30	T11 & T12S; R	34 & 3
77	63340	Ironwood 5	1461/9359	214/516		29 & 30
78	63341	Ironwood 6	1461/9359	215	T11S; R8E	29 & 30
79	63342	Ironwood 7	1461/9359	216	T11S; R8E	29, 30 & 31
80	66343	Ironwood 8	1461/9359	217	T11S; R8E	29, 30, 31 & 32
81	66344	Ironwood 9	1461	218	T11S; R8E	31
82	66345	Ironwood 10	1461	219	T11S; R8E	30 & 31
83	66346	Ironwood 11	1461	220	T11S; R8E	30 & 31
84	66347	Ironwood 12	1461	221	T11S; R8E	30
85	66348	Ironwood 13	1461	222	T11S; R8E	30
86	66349	Ironwood 14	1461	223	T11S; R8E	30
87	63350	Ironwood 15	1461/1512	224/374	T11S; R8E	30 & 31
88	63351	Ironwood 16	1461/1510	225/519	T11S; R8E	31
89	63352	Ironwood 17	1461	226	T11S; R8E	31

RECEIVED
 PHOENIX, ARIZONA
 2013 JAN - 3 P 2:38
 RECEIVED
 PIMA STATE OFFICE
 2012 JUL 16 P 12:09
 PHOENIX, ARIZONA

EXHIBIT A
Unpatented Lode Claims
Pima County, Arizona

	AMC	Claim	Recording Data		Township	Section
90	63353	Ironwood 18	1461	227	T11S; R8E	31
91	63354	Ironwood 19	1461	228	T11S; R8E	31
92	63355	Ironwood 20	1461	229	T11S; R8E	31
93	63356	Ironwood 21	1461/1510	230/520	T11S; R8E	31
94	63357	Ironwood 22	1461	231	T11S; R8E	31
95	63358	Ironwood 23	1461	232	T11S; R8E	30 & 31
96	63359	Ironwood 24	1461	233	T11S; R8E	31
97	63360	Ironwood 25	1461	234	T11S; R8E	31
98	63361	Ironwood 26	1461	235	T11S; R8E	31
99	63362	Ironwood 27	1461	236	T11S; R8E	31
100	63363	Ironwood 28	1461	237	T11S; R8E	31
101	63364	Ironwood 29	1461	238	T11S; R8E	31
102	63365	Ironwood 30	1461	239	T11S; R8E	31
103	63366	Ironwood 31	1461	240	T11S; R8E	31
104	63367	Ironwood 32	1461	241	T11S & T12S;	6 & 31
105	63368	Ironwood 33	1461	242	T11S & T12S;	6 & 31
106	63369	Ironwood 34	1461	243	T11S & T12S;	6 & 31
107	63370	Ironwood 35	1461	244	T11S & T12S;	6 & 31
108	63371	Ironwood 36	1465/1510	263/517	T11S; R8E	31
109	63372	Ironwood 37	1465	264	T11S; R8E	31
110	63373	Ironwood 38	1465/1510	265/518	T11S & T12S;	6 & 31
111	63374	Ironwood 39	1465	266	T11S & T12S;	6 & 31
112	63375	Ironwood 40	1465	267	T11S & T12S;	6 & 31
113	63376	Ironwood 41	1465	268	T11S & T12S;	6 & 31
114	63377	Ironwood 42	1465	269	T11S & T12S;	6 & 31
115	63378	Ironwood 43	1465	270	T11S & T12S;	6 & 31
116	63380	Ironwood 45	1465	272	T11S; R8E	31
117	63381	Ironwood 46	1465	273	T11S; R8E	31
118	63382	Ironwood 47	1465	274	T11S; R8E	31
119	63383	Ironwood 48	1465	275	T11S; R8E	31
120	63384	Ironwood 49	1465	276	T11S; R8E	31
121	63385	Ironwood 50	1465	277	T11S; R8E	31
122	63386	Ironwood 51	1465	278	T11S; R8E	31
123	63387	Ironwood 52	1465	279	T11S; R8E	31
124	63388	Ironwood 53	1465	280	T11S & T12S;	6 & 31
125	63389	Ironwood 54	1465	281	T11S; R8E	31
126	63390	Ironwood 55	1465	282	T11S; R8E	31
127	63391	Ironwood 56	1465	283	T11S; R8E	31
128	63392	Ironwood 57	1465	284	T11S; R8E	31
129	63393	Ironwood 58	1465	285	T11S; R8E	31
130	63394	Ironwood 59	1465	286	T11S; R8E	31
131	63395	Ironwood 60	1465	287	T11S; R8E	31
132	63396	Ironwood 61	1465	288	T11S; R8E	31
133	63397	Ironwood 62	1465	289	T11S; R8E	31
134	63398	Ironwood 63	1465	290	T11S; R8E	31

RECEIVED
 BLM AZ STATE OFFICE
 PHOENIX, ARIZONA
 2012 JUL 16 P 12:09
 PHOENIX, ARIZONA
 2012 JAN -3 P 2:38

EXHIBIT A
Unpatented Lode Claims
Pima County, Arizona

	AMC	Claim	Recording Data		Township	Section
135	63403	BS & K 17	2550	163	T11S; R8E	27 & 28
136	63405	BS & K 19	2550	165	T11S; R8E	27 & 28
137	63407	BS & K 21	2550	165	T11S; R8E	27 & 28
138	63409	BS & K 23	2550	169	T11S; R8E	27 & 28
139	63414	BS & K 27	3656	130	T11S; R8E	27 & 34
140	63415	BS & K 28	3891	49	T11S; R8E	27 & 34
141	63420	BS & K 32	3891	502	T11S; R8E	27
142	63421	BS & K 33	3891	503	T11S; R8E	27
143	63422	BS & K 34	3891	504	T11S; R8E	27
144	63423	BS & K 35	3891	505	T11S; R8E	27
145	63424	BS & K 36	3891	506	T11S; R8E	27
146	63425	BS & K 37	3891	507	T11S; R8E	27
147	63426	BS & K 38	3891	508	T11S; R8E	27
148	63427	BS & K 39	3891	509	T11S; R8E	27
149	63428	BS & K 40	3891	510	T11S; R8E	27
150	63429	BS & K 41	3891	511	T11S; R8E	27
151	63430	BS & K 42	3891	512		27 & 34
152	63431	BS & K 43	3891	513	T11S; R8E	27 & 34
153	63432	BS & K 44	3891	514	T11S; R8E	27 & 34
154	63433	BS & K 45	3891	515	T11S; R8E	27 & 34
155	63434	BS & K 46	3891	516	T11S; R8E	27 & 34
156	63461	Vulcan 39	3909	204	T11S; R8E	29 & 30
157	63477	Vulcan 55	3909	212	T11S; R8E	29 & 30
158	63478	Vulcan 56	3909	213	T11S; R8E	29 & 30
159	63479	Vulcan 57	3909	201	T11S; R8E	29 & 30
160	63480	Vulcan 60	3909	200	T11S; R8E	30
161	309107	Jackie 21	8914	1983-1985	T12S; R8E	8
162	309108	Jackie 22	8914	1986-1988	T12S; R8E	8
163	309109	Jackie 23	8914	1989-1991	T12S; R8E	8
164	309110	Jackie 24	8914	1992-1994	T12S; R8E	8
165	309111	Jackie 25	8914	1995-1997	T12S; R8E	8
166	309112	Jackie 26	8914	1998-2000	T12S; R8E	8
167	331534	Jackie 27A	9929	920-923	T12S; R8E	8
168	333856	BS & K 26A			T11S; R8E	27, 28, 33 & 34
169	353857	KA 1	11343	1256	T11S; R8E	20
170	353858	KA 2	11343	1258	T11S; R8E	19 & 20
171	353859	KA 3	11343	1260	T11S; R8E	20
172	353860	KA 4	11343	1262	T11S; R8E	19 & 20
173	353861	KA 5	11343	1264	T11S; R8E	20
174	353862	KA 6	11343	1266	T11S; R8E	19 & 20
175	353863	KA 7	11343	1268	T11S; R8E	20
176	353864	KA 8	11343	1270	T11S; R8E	19 & 20
177	353865	KA 9	11343	1272	T11S; R8E	20
178	353866	KA 10	11343	1274	T11S; R8E	19 & 20
179	353867	KA 11	11343	1276	T11S; R8E	20

RECEIVED
 2012 JAN - 3 P 2:39
 PIMA COUNTY ARIZONA
 RECEIVED
 BLM AZ STATE OFFICE
 2012 JUL 16 P 12:09
 PIMA COUNTY ARIZONA

EXHIBIT A
Unpatented Lode Claims
Pima County, Arizona

	AMC	Claim	Recording Data		Township	Section
180	353868	KA 12	11343	1278	T11S; R8E	19 & 20
181	353869	KA 13	11343	1280	T11S; R8E	20
182	353870	KA 14	11343	1282	T11S; R8E	19 & 20
183	353871	KA 15	11343	1284	T11S; R8E	20
184	353872	KA 16	11343	1286	T11S; R8E	19 & 20
185	353873	KA 17	11343	1288	T11S; R8E	20
186	353874	KA 18	11343	1290	T11S; R8E	19 & 20
187	353875	KA 45	11343	1292	T11S; R8E	20
188	353876	KA 46	11343	1294	T11S; R8E	20
189	353877	KA 47	11343	1296	T11S; R8E	20
190	353878	KA 48	11343	1298	T11S; R8E	20
191	353879	Ka 49	11343	1300	T11S; R8E	20
192	353880	KA 50	11343	1302	T11S; R8E	20
193	353881	KA 51	11343	1304	T11S; R8E	20
194	353882	KA 52	11343	1306	T11S; R8E	20
195	353883	KA 53	11343	1308	T11S; R8E	20
196	353884	KA 54	11343	1310	T11S; R8E	20
197	353885	KA 55	11343	1312	T11S; R8E	20
198	353886	KA 56	11343	1314	T11S; R8E	20
199	353887	KA 57	11343	1316	T11S; R8E	20
200	353888	KA 58	11343	1318	T11S; R8E	20
201	353889	KA 59	11343	1320	T11S; R8E	20
202	353890	KA 60	11343	1322	T11S; R8E	20
203	353891	KA 61	11343	1324	T11S; R8E	20
204	353892	KA 62	11343	1326	T11S; R8E	20
205	353893	KA 81	11343	1328	T11S; R8E	21
206	353894	KA 82	11343	1330	T11S; R8E	20 & 21
207	353895	KA 83	11343	1332	T11S; R8E	21
208	353896	KA 84	11343	1334	T11S; R8E	20 & 21
209	353897	KA 85	11343	1336	T11S; R8E	21
210	353898	KA 86	11343	1338	T11S; R8E	20 & 21
211	353899	KA 87	11343	1340	T11S; R8E	21
212	353900	KA 88	11343	1342	T11S; R8E	20 & 21
213	353901	KA 89	11343	1344	T11S; R8E	21
214	353902	KA 90	11343	1346	T11S; R8E	20 & 21
215	353903	KA 91	11343	1348	T11S; R8E	21
216	353904	KA 92	11343	1350	T11S; R8E	20 & 21
217	353905	KA 93	11343	1352	T11S; R8E	21
218	353906	KA 94	11343	1354	T11S; R8E	20 & 21
219	353907	KA 95	11343	1356	T11S; R8E	21
220	353908	KA 96	11343	1358	T11S; R8E	20 & 21
221	353909	KA 97	11343	1360	T11S; R8E	21
222	353910	KA 98	11343	1362	T11S; R8E	20 & 21
223	353911	KA 147	11343	1364	T11S; R8E	19
224	353912	KA 148	11343	1366	T11S; R8E	19

RECEIVED
 PHOENIX, ARIZONA
 2013 JAN - 3 P 12:00
 RECEIVED
 BLM AZ STATE OFFICE

EXHIBIT A
Unpatented Lode Claims
Pima County, Arizona

	AMC	Claim	Recording Data		Township	Section
225	353913	KA 149	11343	1368	T11S; R8E	19
226	353914	KA 150	11343	1370	T11S; R8E	19
227	353915	KA 151	11343	1372	T11S; R8E	19
228	353916	KA 152	11343	1374	T11S; R8E	19
229	353917	KA 153	11343	1376	T11S; R8E	19
230	353918	KA 154	11343	1378	T11S; R8E	19
231	353919	KA 155	11343	1380	T11S; R8E	19
232	353920	KA 156	11343	1382	T11S; R8E	19
233	353921	KA 157	11343	1384	T11S; R8E	19
234	353922	KA 158	11343	1386	T11S; R8E	19
235	353923	KA 159	11343	1388	T11S; R8E	19
236	353924	KA 160	11343	1390	T11S; R8E	19
237	353925	KA 161	11343	1392	T11S; R8E	19
238	353926	KA 162	11343	1394	T11S; R8E	19
239	353927	KA 163	11343	1396	T11S; R8E	19
240	353928	KA 164	11343	1398	T11S; R8E	19
241	380242	Pogo 1	13029	521	T12S; R8E	9
242	380243	Pogo 2	13029	523	T12S; R8E	9
243	380244	Pogo 3	13029	525	T12S; R8E	9
244	380245	Pogo 4	13029	527	T12S; R8E	9
245	380246	Pogo 5	13029	529	T12S; R8E	9
246	380247	Pogo 6	13029	531	T12S; R8E	9
247	380248	Pogo 7	13029	533	T12S; R8E	9
248	380249	Pogo 8	13029	535	T12S; R8E	9
249	382138	Pogo 9	13068	3207	T12S; R8E	9
250	382139	Pogo 10	13068	3209	T12S; R8E	9
251	382140	Pogo 11	13068	3211	T12S; R8E	9
252	382141	Pogo 12	13068	3213	T12S; R8E	9
253	382142	Pogo 13	13068	3215	T12S; R8E	9
254	382143	Pogo 14	13068	3217	T12S; R8E	9
255	382144	Pogo 15	13068	3219	T12S; R8E	9
256	382145	Pogo 16	13068	3221	T12S; R8E	9
257	382146	Pogo 17	13068	3223	T12S; R8E	9
258	382147	Pogo 18	13068	3225	T12S; R8E	9
259	382148	Pogo 19	13068	3227	T12S; R8E	9
260	382149	Pogo 20	13068	3229	T12S; R8E	9
261	382150	Pogo 21	13068	3231	T12S; R8E	9
262	382151	Pogo 22	13068	3233	T12S; R8E	9
263	382152	Pogo 23	13068	3235	T12S; R8E	9
264	382153	Pogo 24	13068	3237	T12S; R8E	9
265	382154	Pogo 25	13068	3239	T12S; R8E	9
266	382155	Pogo 26	13068	3241	T12S; R8E	9
267	382156	Pogo 27	13068	3243	T12S; R8E	9
268	382157	Pogo 28	13068	3245	T12S; R8E	9
269	382158	Pogo 29	13068	3247	T12S; R8E	9

2013 JAN - 3 P 2:39
 PHOENIX, ARIZONA

2012 JUL 18 P 2:09
 PHOENIX, ARIZONA

RECEIVED

RECEIVED
 BLM AZ STATE OFFICE

EXHIBIT A
 Unpatented Lode Claims
 Pima County, Arizona

	AMC	Claim	Recording Data		Township	Section
270	382159	Pogo 30	13068	3249	T12S; R8E	9
271	382160	Pogo 31	13068	3251	T12S; R8E	9
272	382161	Means 1	13068	3253	T12S; R8E	13
273	382162	Means 2	13068	3255	T12S; R8E	13
274	382163	Means 3	13068	3257	T12S; R8E	13
275	382164	Means 4	13068	3259	T12S; R8E	13
276	382165	Means 5	13068	3261	T12S; R8E	13
277	382166	Means 6	13068	3263	T12S; R8E	13
278	382167	Means 7	13068	3265	T12S; R8E	13
279	382168	Means 8	13068	3267	T12S; R8E	13
280	382169	Means 9	13068	3269	T12S; R8E	13
281	382170	Means 10	13068	3271	T12S; R8E	13
282	382171	Means 11	13068	3273	T12S; R8E	13
283	382172	Means 12	13068	3275	T12S; R8E	13
284	382173	Means 13	13068	3277	T12S; R8E	13
285	382174	Means 14	13068	3279	T12S; R8E	13
286	382175	Means 15	13068	3281	T12S; R8E	13
287	382176	Means 16	13068	3283	T12S; R8E	13
288	382177	Means 17	13068	3285	T12S; R8E	13
289	382178	Means 18	13068	3287	T12S; R8E	13
290	382179	Means 19	13068	3289	T12S; R8E	13
291	382180	Means 20	13068	3291	T12S; R8E	13
292	382181	Means 21	13068	3293	T12S; R8E	13
293	382182	Means 22	13068	3295	T12S; R8E	13
294	382183	Means 23	13068	3297	T12S; R8E	13
295	382184	Means 24	13068	3299	T12S; R8E	13
296	382185	Means 25	13068	3301	T12S; R8E	13
297	382186	Means 26	13068	3303	T12S; R8E	13
298	382187	Means 27	13068	3305	T12S; R8E	13
299	382188	Means 28	13068	3307	T12S; R8E	13
300	382189	Means 29	13068	3309	T12S; R8E	13
301	382190	Means 30	13068	3311	T12S; R8E	13
302	382191	Means 31	13068	3313	T12S; R8E	13
303	382192	Means 32	13068	3315	T12S; R8E	13
304	382193	Means 33	13068	3317	T12S; R8E	13
305	382194	Means 34	13068	3319	T12S; R8E	13
306	382195	Means 35	13068	3321	T12S; R8E	13
307	382196	Means 36	13068	3323	T12S; R8E	13
308	382197	Duncan 1	13068	3325	T12S; R8E	14
309	382198	Duncan 2	13068	3327	T12S; R8E	14
310	382199	Duncan 3	13068	3329	T12S; R8E	14
311	382200	Duncan 4	13068	3331	T12S; R8E	14
312	382201	Duncan 5	13068	3333	T12S; R8E	14
313	382202	Duncan 6	13068	3335	T12S; R8E	14
314	382203	Duncan 7	13068	3337	T12S; R8E	14

RECEIVED
 BLM AZ STATE OFFICE
 PHOENIX, ARIZONA
 2017 JUL 16 P 12:09

EXHIBIT A
Unpatented Lode Claims
Pima County, Arizona

	AMC	Claim	Recording Data		Township	Section
315	382204	Duncan 8	13068	3339	T12S; R8E	14
316	382205	Duncan 9	13068	3341	T12S; R8E	14
317	382206	Duncan 10	13068	3343	T12S; R8E	14
318	382207	Duncan 11	13068	3345	T12S; R8E	14
319	382208	Duncan 12	13068	3347	T12S; R8E	14
320	382209	Duncan 13	13068	3349	T12S; R8E	14
321	382210	Duncan 14	13068	3351	T12S; R8E	14
322	382211	Duncan 15	13068	3353	T12S; R8E	14
323	382212	Duncan 16	13068	3355	T12S; R8E	14
324	382213	Duncan 17	13068	3357	T12S; R8E	14
325	382214	Duncan 18	13068	3359	T12S; R8E	14
326	382215	Duncan 19	13068	3361	T12S; R8E	14
327	382216	Duncan 20	13068	3363	T12S; R8E	14
328	382217	Duncan 21	13068	3365	T12S; R8E	14
329	382218	Duncan 22	13068	3367	T12S; R8E	14
330	382219	Duncan 23	13068	3369	T12S; R8E	14
331	382220	Duncan 24	13068	3371	T12S; R8E	14
332	382221	Duncan 25	13068	3373	T12S; R8E	14
333	382222	Duncan 26	13068	3375	T12S; R8E	14
334	382223	Duncan 27	13068	3377	T12S; R8E	14
335	382224	Duncan 28	13068	3379	T12S; R8E	14
336	382225	Duncan 29	13068	3381	T12S; R8E	14
337	382226	Duncan 30	13068	3383	T12S; R8E	14
338	382227	Duncan 31	13068	3385	T12S; R8E	14
339	382228	Duncan 32	13068	3387	T12S; R8E	14
340	382229	Duncan 33	13068	3389	T12S; R8E	14
341	382230	Duncan 34	13068	3391	T12S; R8E	14
342	382231	June 1	13068	3493	T12S; R8E	12
343	382232	June 2	13068	3495	T12S; R8E	12
344	382233	June 3	13068	3497	T12S; R8E	12
345	382234	June 4	13068	3499	T12S; R8E	12
346	382235	June 5	13068	3501	T12S; R8E	12
347	382236	June 6	13068	3503	T12S; R8E	12
348	382237	June 7	13068	3505	T12S; R8E	12
349	382238	Thor 1	13068	3421	T12S; R8E	15
350	382239	Thor 2	13068	3423	T12S; R8E	15
351	382240	Thor 3	13068	3425	T12S; R8E	15
352	382241	Thor 4	13068	3427	T12S; R8E	15
353	382242	Thor 5	13068	3429	T12S; R8E	15
354	382243	Thor 6	13068	3431	T12S; R8E	15
355	382244	Thor 7	13068	3433	T12S; R8E	15
356	382245	Thor 8	13068	3435	T12S; R8E	15
357	382246	Thor 9	13068	3437	T12S; R8E	15
358	382247	Thor 10	13068	3439	T12S; R8E	15
359	382248	Thor 11	13068	3441	T12S; R8E	15

RECEIVED
 PHOENIX, ARIZONA
 2013 JUN -3 P 2:39
 RECEIVED
 BLM AZ STATE OFFICE
 PHOENIX, ARIZONA
 2013 JUL 16 P 12:09

EXHIBIT A
Unpatented Lode Claims
Pima County, Arizona

	AMC	Claim	Recording Data		Township	Section
360	382249	Thor 12	13068	3443	T12S; R8E	15
361	382250	Thor 13	13068	3445	T12S; R8E	15
362	382251	Thor 14	13068	3447	T12S; R8E	15
363	382252	Thor 15	13068	3449	T12S; R8E	15
364	382253	Thor 16	13068	3451	T12S; R8E	15
365	382254	Thor 17	13068	3453	T12S; R8E	15
366	382255	Thor 18	13068	3455	T12S; R8E	15
367	382256	Thor 19	13068	3457	T12S; R8E	15
368	382257	Thor 20	13068	3459	T12S; R8E	15
369	382258	Thor 21	13068	3461	T12S; R8E	15
370	382259	Thor 22	13068	3463	T12S; R8E	15
371	382260	Thor 23	13068	3465	T12S; R8E	15
372	382261	Thor 24	13068	3467	T12S; R8E	15
373	382262	Thor 25	13068	3469	T12S; R8E	15
374	382263	Thor 26	13068	3471	T12S; R8E	15
375	382264	Thor 27	13068	3473	T12S; R8E	15
376	382265	Thor 28	13068	3475	T12S; R8E	15
377	382266	Thor 29	13068	3477	T12S; R8E	15
378	382267	Thor 30	13068	3479	T12S; R8E	15
379	382268	Thor 31	13068	3481	T12S; R8E	15
380	382269	Thor 32	13068	3483	T12S; R8E	15
381	382270	Thor 33	13068	3485	T12S; R8E	15
382	382271	Thor 34	13068	3487	T12S; R8E	15
383	382272	Thor 35	13068	3489	T12S; R8E	15
384	382273	Thor 36	13068	3491	T12S; R8E	15
385	382274	Loki 1	13068	3393	T12S; R8E	10
386	382275	Loki 2	13068	3395	T12S; R8E	10
387	382276	Loki 3	13068	3397	T12S; R8E	10
388	382277	Loki 4	13068	3399	T12S; R8E	10
389	382278	Loki 5	13068	3401	T12S; R8E	10
390	382279	Loki 6	13068	3403	T12S; R8E	10
391	382280	Loki 7	13068	3405	T12S; R8E	10
392	382281	Loki 8	13068	3407	T12S; R8E	10
393	382282	Loki 9	13068	3409	T12S; R8E	10
394	382283	Loki 10	13068	3411	T12S; R8E	10
395	382284	Loki 11	13068	3413	T12S; R8E	10
396	382285	Loki 12	13068	3415	T12S; R8E	10
397	382286	Loki 13	13068	3417	T12S; R8E	10
398	382287	Loki 14	13068	3419	T12S; R8E	10

Total 398 Claims

RECEIVED
 BLM AZ STATE OFFICE
 PHOENIX, ARIZONA
 2012 JUL 16 P 12:09
 2013 JAN -3 P 2:39

United States Department of the Interior
Bureau of Land Management
 LANDS/RECREATION & PLANNING
 ONE N CENTRAL AVE
 PHOENIX, AZ 85004 -2203
 Phone: 602-417-9200

Receipt

No: 2718453

Transaction #: 2800916		ENTERED INTO COMPUTER
Date of Transaction: 01/03/2013		
CUSTOMER:		
ASARCO LLC 5285 E WILLIAMS CIR STE 2000 TUCSON,AZ 85711-7711 US		

LINE #	QTY	DESCRIPTION	REMARKS	UNIT PRICE	TOTAL
1	1.00	LOCATABLE MINERALS / MINING CLAIMS- NOT NEW-UNADJUD,ONE AUTH NO. ONLY / MINING CLAIM MONEY RECEIVED CASES: AMC48521/\$1660.00	NOI - 166	- n/a -	1660.00
TOTAL:					\$1,660.00

PAYMENT INFORMATION			
1	AMOUNT:	1660.00	POSTMARKED: N/A
	TYPE:	CHECK	RECEIVED: 01/03/2013
	CHECK NO:	5623	
	NAME:	ASARCO LLC 5285 E WILLIAMS CIR STE 2000 TUCSON AZ 85711-7711 US	

REMARKS

This receipt was generated by the automated BLM Collections and Billing System and is a paper representation of a portion of the official electronic record contained therein.



Ame 48521

63296

309087

331534

333856

353857

380242

382138

July 12, 2012

Arizona State Office
Bureau of Land Management
Department of the Interior
Suite 800
One North Central Avenue
Phoenix, AZ 85004-4427
602-417-9200

RECEIVED
BLM AZ STATE OFFICE
2012 JUL 16 P 12:00
PHOENIX, ARIZONA

Notice of Intent to Hold and Payment of Annual Claim Maintenance Fee 2012/2013.

Dear Sir or Madam:

The Final Rule as published in the Federal Register implements provisions of the Interior Department and related agencies, Appropriations Act of 2003 (the "Act") requires an annual rental fee of \$140.00 for each unpatented mining claim and site located and held under the General Mining Law of 1872.

This will serve as notice that Silver Bell Mining LLC, a Delaware Limited Liability Company, whose address for purposes of this filing is **25000 West Avra Valley Rd. Marana, AZ 85653** intends to hold the 398 mining claims and / or mill sites described in Exhibit A attached herewith, by payment of the annual claim maintenance fee of \$140.00 per claim or site. The total amount owed therefore is **\$55,720.00** to hold these claims for the year ending September 1, 2013.

The attached Exhibit A lists the individual claim names, BLM serial numbers, and book and page number for the county records. The claims and/or sites are located in Pima County, AZ

The recorded documents and any notices of acknowledgments concerning the above mentioned claims should be sent to my attention at the address listed above.

Sincerely,

J. Chris Pfahl
Agent for Silver Bell Mining LLC
Enclosures

NO. OF CLAIMS 398
AMOUNT \$55,720.00
RECEIPT NO. 21009266
INIT. (A.C.)

** BLM-ASO**

ENTERED INTO COMPUTER
JUL 24 2012 PB

All 398 claims are 20.66 Acre LODE'S PB

EXHIBIT A
Unpatented Lode Claims
Pima County, Arizona

	AMC Serial No.	Claim Name	Recording Data		Township & Range	Section
			Book	Page		
1	48521	May #1	355	211	T12S; R8E	11 & 14
2	48522	May #2	352	300	T12S; R8E	11 & 14
3	48523	May #3	352	301	T12S; R8E	10,11,14, & 15
4	48524	May #4	352	302	T12S; R8E	10 & 15
5	48525	May #5	352	303	T12S; R8E	10 & 15
6	48538	May #22	2235	479	T12S; R8E	1 & 12
7	48539	May #23	2235	480	T12S; R8E	1 & 12
8	48540	May #24	2235	481	T12S; R8E	12
9	48541	May #25	2235	482	T12S; R8E	12
10	48542	May #26	2844	622	T12S; R8E	12
11	48543	May #27	2844	623	T12S; R8E	12
12	48544	May #28	2844	624	T12S; R8E	12
13	48545	May #29	2844	625	T12S; R8E	12
14	48546	May #30	2844	626	T12S; R8E	12
15	48547	May #31	2844	627	T12S; R8E	12
16	48548	May #32	2844	628	T12S; R8E	12 & 13
17	48549	May #33	2844	629	T12S; R8E	12
18	48550	May #34	2844	630	T12S; R8E	12
19	48551	May #35	2844	631	T12S; R8E	12
20	48552	May #36	2844	632	T12S; R8E	12
21	48553	May #37	2844	633	T12S; R8E	12 & 13
22	48554	May #38	2844	634	T12S; R8&9E	12 & 7
23	48555	May #39	2844	635	T12S; R8&9E	12, 7 & 8
24	48556	May #40	2844	636	T12S; R8&9E	12 & 18
25	48557	May #41	2844	637	T12S; R8&9E	12 & 18
26	48558	May #42	2844	638	T12S; R8&9E	12, 13 & 18
27	48561	May #48	5740	137	T12S; R8E	10
28	48562	May #49	2740	138	T12S; R8E	10
29	48563	May #50	2740	139	T12S; R8E	10
30	48564	May #51	2740	140	T12S; R8E	10
31	48565	May # 59	2740/2930	572/638	T12S; R9E	7 & 18
32	48566	May #60	2981/5917	480/798	T12S; R9E	7 & 18
33	48567	May #61	3016	799	T12S; R9E	7 & 18
34	48593	May #91	2981	942	T12S; R9E	12 & 13
35	48594	May #92	4326	943	T12S; R8E	12 & 13
36	48595	May #93	4326	944	T12S; R8E	12
37	48596	May #94	4326	945	T12S; R8E	12
38	48597	May #95	4326	946	T12S; R8E	12
39	48598	May #96	4326	947	T12S; R8E	12
40	48599	May #97	4326	948	T12S; R8E	12
41	48600	May #98	4326	949	T12S; R8E	12
42	48601	May #99	4326	950	T12S; R8E	12
43	48603	El Tiro 2	1756/9359	176	T11S & T12S;	34 & 3
44	48604	El Tiro 3	1756/9359	177	T11S & T12S;	34 & 3

RECEIVED
 BLM AZ STATE OFFICE
 PHOENIX, ARIZONA
 2117 JUL 6 PM 12:09

EXHIBIT A
Unpatented Lode Claims
Pima County, Arizona

	AMC	Claim	Recording Data		Township	Section
45	48605	El Tiro 4	1756	178	T12S; R8E	3
46	48606	El Tiro 5	1756	179	T12S; R8E	3
47	48607	El Tiro 6	1756	180	T12S; R8E	3
48	48608	El Tiro 7	1756	181	T12S; R8E	3
49	48616	El Tiro 16	4002/9359	571	T12S; R8E	5 & 8
50	48619	El Tiro 19	4228	2	T12S; R8E	11
51	48620	El Tiro 20	4228	3	T12S; R8E	11
52	48621	El Tiro 21	4228	4	T12S; R8E	3,10 &11
53	48622	El Tiro 22	4228	5	T12S; R8E	3
54	48623	El Tiro 23	4228	6	T12S; R8E	3
55	48624	El Tiro 24	4228	7	T12S; R8E	3
56	48625	El Tiro 25	4228	8	T12S; R8E	3
57	48626	El Tiro 26	4228	9	T12S; R8E	3
58	48627	El Tiro 27	4228	10	T12S; R8E	3
59	48628	El Tiro 28	4228	11	T12S; R8E	3
60	48629	El Tiro 29	4228	12	T12S; R8E	3
61	48630	El Tiro 30	4228	13	T12S; R8E	3
62	48631	El Tiro 31	4228	14	T12S; R8E	3
63	48632	El Tiro 32	4228	15	T12S; R8E	3
64	48633	El Tiro 33	4228	16	T12S; R8E	3
65	48634	El Tiro 34	4228	17	T12S; R8E	3
66	48635	El Tiro 35	4228	18	T12S; R8E	3
67	48636	El Tiro 36	4228	19	T12S; R8E	3
68	48637	El Tiro 37	4228	20	T12S; R8E	3
69	48638	El Tiro 38	4228	21	T12S; R8E	3
70	48639	El Tiro 39	4228	22	T12S; R8E	3
71	48640	El Tiro 40	4228	23	T12S; R8E	3
72	48641	El Tiro 41	4228	24	T12S; R8E	3
73	48642	El Tiro 42	4228	25	T12S; R8E	3
74	48643	El Tiro 43	4228/9359	26	T11 & T12S; R	34 & 3
75	48644	El Tiro 44	4228/9359	27	T11 & T12S; R	34 & 3
76	48647	El Tiro 47	4228/9359	30	T11 & T12S; R	34 & 3
77	63340	Ironwood 5	1461/9359	214/516		29 & 30
78	63341	Ironwood 6	1461/9359	215	T11S; R8E	29 & 30
79	63342	Ironwood 7	1461/9359	216	T11S; R8E	29, 30 &31
80	66343	Ironwood 8	1461/9359	217	T11S; R8E	29, 30, 31 & 32
81	66344	Ironwood 9	1461	218	T11S; R8E	31
82	66345	Ironwood 10	1461	219	T11S; R8E	30 & 31
83	66346	Ironwood 11	1461	220	T11S; R8E	30 & 31
84	66347	Ironwood 12	1461	221	T11S; R8E	30
85	66348	Ironwood 13	1461	222	T11S; R8E	30
86	66349	Ironwood 14	1461	223	T11S; R8E	30
87	63350	Ironwood 15	1461/1512	224/374	T11S; R8E	30 & 31
88	63351	Ironwood 16	1461/1510	225/519	T11S; R8E	31
89	63352	Ironwood 17	1461	226	T11S; R8E	31

RECEIVED
 PIMA COUNTY STATE OFFICE
 2012 JUL 16 PM 12:09
 PHOENIX, ARIZONA

EXHIBIT A
Unpatented Lode Claims
Pima County, Arizona

	AMC	Claim	Recording Data		Township	Section
90	63353	Ironwood 18	1461	227	T11S; R8E	31
91	63354	Ironwood 19	1461	228	T11S; R8E	31
92	63355	Ironwood 20	1461	229	T11S; R8E	31
93	63356	Ironwood 21	1461/1510	230/520	T11S; R8E	31
94	63357	Ironwood 22	1461	231	T11S; R8E	31
95	63358	Ironwood 23	1461	232	T11S; R8E	30 & 31
96	63359	Ironwood 24	1461	233	T11S; R8E	31
97	63360	Ironwood 25	1461	234	T11S; R8E	31
98	63361	Ironwood 26	1461	235	T11S; R8E	31
99	63362	Ironwood 27	1461	236	T11S; R8E	31
100	63363	Ironwood 28	1461	237	T11S; R8E	31
101	63364	Ironwood 29	1461	238	T11S; R8E	31
102	63365	Ironwood 30	1461	239	T11S; R8E	31
103	63366	Ironwood 31	1461	240	T11S; R8E	31
104	63367	Ironwood 32	1461	241	T11S & T12S;	6 & 31
105	63368	Ironwood 33	1461	242	T11S & T12S;	6 & 31
106	63369	Ironwood 34	1461	243	T11S & T12S;	6 & 31
107	63370	Ironwood 35	1461	244	T11S & T12S;	6 & 31
108	63371	Ironwood 36	1465/1510	263/517	T11S; R8E	31
109	63372	Ironwood 37	1465	264	T11S; R8E	31
110	63373	Ironwood 38	1465/1510	265/518	T11S & T12S;	6 & 31
111	63374	Ironwood 39	1465	266	T11S & T12S;	6 & 31
112	63375	Ironwood 40	1465	267	T11S & T12S;	6 & 31
113	63376	Ironwood 41	1465	268	T11S & T12S;	6 & 31
114	63377	Ironwood 42	1465	269	T11S & T12S;	6 & 31
115	63378	Ironwood 43	1465	270	T11S & T12S;	6 & 31
116	63380	Ironwood 45	1465	272	T11S; R8E	31
117	63381	Ironwood 46	1465	273	T11S; R8E	31
118	63382	Ironwood 47	1465	274	T11S; R8E	31
119	63383	Ironwood 48	1465	275	T11S; R8E	31
120	63384	Ironwood 49	1465	276	T11S; R8E	31
121	63385	Ironwood 50	1465	277	T11S; R8E	31
122	63386	Ironwood 51	1465	278	T11S; R8E	31
123	63387	Ironwood 52	1465	279	T11S; R8E	31
124	63388	Ironwood 53	1465	280	T11S & T12S;	6 & 31
125	63389	Ironwood 54	1465	281	T11S; R8E	31
126	63390	Ironwood 55	1465	282	T11S; R8E	31
127	63391	Ironwood 56	1465	283	T11S; R8E	31
128	63392	Ironwood 57	1465	284	T11S; R8E	31
129	63393	Ironwood 58	1465	285	T11S; R8E	31
130	63394	Ironwood 59	1465	286	T11S; R8E	31
131	63395	Ironwood 60	1465	287	T11S; R8E	31
132	63396	Ironwood 61	1465	288	T11S; R8E	31
133	63397	Ironwood 62	1465	289	T11S; R8E	31
134	63398	Ironwood 63	1465	290	T11S; R8E	31

RECEIVED
 BLM AZ STATE OFFICE
 2012 JUL 19 P 12:09
 PHOENIX ARIZONA

EXHIBIT A
Unpatented Lode Claims
Pima County, Arizona

	AMC	Claim	Recording Data		Township	Section
-135	63403	BS & K 17	2550	163	T11S; R8E	27 & 28
-136	63405	BS & K 19	2550	165	T11S; R8E	27 & 28
-137	63407	BS & K 21	2550	165	T11S; R8E	27 & 28
-138	63409	BS & K 23	2550	169	T11S; R8E	27 & 28
139	63414	BS & K 27	3656	130	T11S; R8E	27 & 34
140	63415	BS & K 28	3891	49	T11S; R8E	27 & 34
141	63420	BS & K 32	3891	502	T11S; R8E	27
142	63421	BS & K 33	3891	503	T11S; R8E	27
143	63422	BS & K 34	3891	504	T11S; R8E	27
144	63423	BS & K 35	3891	505	T11S; R8E	27
145	63424	BS & K 36	3891	506	T11S; R8E	27
146	63425	BS & K 37	3891	507	T11S; R8E	27
147	63426	BS & K 38	3891	508	T11S; R8E	27
148	63427	BS & K 39	3891	509	T11S; R8E	27
149	63428	BS & K 40	3891	510	T11S; R8E	27
150	63429	BS & K 41	3891	511	T11S; R8E	27
151	63430	BS & K 42	3891	512		27 & 34
152	63431	BS & K 43	3891	513	T11S; R8E	27 & 34
153	63432	BS & K 44	3891	514	T11S; R8E	27 & 34
154	63433	BS & K 45	3891	515	T11S; R8E	27 & 34
155	63434	BS & K 46	3891	516	T11S; R8E	27 & 34
156	63461	Vulcan 39	3909	204	T11S; R8E	29 & 30
157	63477	Vulcan 55	3909	212	T11S; R8E	29 & 30
158	63478	Vulcan 56	3909	213	T11S; R8E	29 & 30
159	63479	Vulcan 57	3909	201	T11S; R8E	29 & 30
160	63480	Vulcan 60	3909	200	T11S; R8E	30
161	309107	Jackie 21	8914	1983-1985	T12S; R8E	8
162	309108	Jackie 22	8914	1986-1988	T12S; R8E	8
163	309109	Jackie 23	8914	1989-1991	T12S; R8E	8
164	309110	Jackie 24	8914	1992-1994	T12S; R8E	8
165	309111	Jackie 25	8914	1995-1997	T12S; R8E	8
166	309112	Jackie 26	8914	1998-2000	T12S; R8E	8
167	331534	Jackie 27A	9929	920-923	T12S; R8E	8
168	333856	BS & K 26A			T11S; R8E	27, 28, 33 & 34
169	353857	KA 1	11343	1256	T11S; R8E	20
170	353858	KA 2	11343	1258	T11S; R8E	19 & 20
171	353859	KA 3	11343	1260	T11S; R8E	20
172	353860	KA 4	11343	1262	T11S; R8E	19 & 20
173	353861	KA 5	11343	1264	T11S; R8E	20
174	353862	KA 6	11343	1266	T11S; R8E	19 & 20
175	353863	KA 7	11343	1268	T11S; R8E	20
176	353864	KA 8	11343	1270	T11S; R8E	19 & 20
177	353865	KA 9	11343	1272	T11S; R8E	20
178	353866	KA 10	11343	1274	T11S; R8E	19 & 20
179	353867	KA 11	11343	1276	T11S; R8E	20

RECEIVED
 BLM AZ STATE OFFICE
 2012 JUL 16 P 12:09
 DENIX, ARIZONA

EXHIBIT A
 Unpatented Lode Claims
 Pima County, Arizona

	AMC	Claim	Recording Data		Township	Section
180	353868	KA 12	11343	1278	T11S; R8E	19 & 20
181	353869	KA 13	11343	1280	T11S; R8E	20
182	353870	KA 14	11343	1282	T11S; R8E	19 & 20
183	353871	KA 15	11343	1284	T11S; R8E	20
184	353872	KA 16	11343	1286	T11S; R8E	19 & 20
185	353873	KA 17	11343	1288	T11S; R8E	20
186	353874	KA 18	11343	1290	T11S; R8E	19 & 20
187	353875	KA 45	11343	1292	T11S; R8E	20
188	353876	KA 46	11343	1294	T11S; R8E	20
189	353877	KA 47	11343	1296	T11S; R8E	20
190	353878	KA 48	11343	1298	T11S; R8E	20
191	353879	Ka 49	11343	1300	T11S; R8E	20
192	353880	KA 50	11343	1302	T11S; R8E	20
193	353881	KA 51	11343	1304	T11S; R8E	20
194	353882	KA 52	11343	1306	T11S; R8E	20
195	353883	KA 53	11343	1308	T11S; R8E	20
196	353884	KA 54	11343	1310	T11S; R8E	20
197	353885	KA 55	11343	1312	T11S; R8E	20
198	353886	KA 56	11343	1314	T11S; R8E	20
199	353887	KA 57	11343	1316	T11S; R8E	20
200	353888	KA 58	11343	1318	T11S; R8E	20
201	353889	KA 59	11343	1320	T11S; R8E	20
202	353890	KA 60	11343	1322	T11S; R8E	20
203	353891	KA 61	11343	1324	T11S; R8E	20
204	353892	KA 62	11343	1326	T11S; R8E	20
205	353893	KA 81	11343	1328	T11S; R8E	21
206	353894	KA 82	11343	1330	T11S; R8E	20 & 21
207	353895	KA 83	11343	1332	T11S; R8E	21
208	353896	KA 84	11343	1334	T11S; R8E	20 & 21
209	353897	KA 85	11343	1336	T11S; R8E	21
210	353898	KA 86	11343	1338	T11S; R8E	20 & 21
211	353899	KA 87	11343	1340	T11S; R8E	21
212	353900	KA 88	11343	1342	T11S; R8E	20 & 21
213	353901	KA 89	11343	1344	T11S; R8E	21
214	353902	KA 90	11343	1346	T11S; R8E	20 & 21
215	353903	KA 91	11343	1348	T11S; R8E	21
216	353904	KA 92	11343	1350	T11S; R8E	20 & 21
217	353905	KA 93	11343	1352	T11S; R8E	21
218	353906	KA 94	11343	1354	T11S; R8E	20 & 21
219	353907	KA 95	11343	1356	T11S; R8E	21
220	353908	KA 96	11343	1358	T11S; R8E	20 & 21
221	353909	KA 97	11343	1360	T11S; R8E	21
222	353910	KA 98	11343	1362	T11S; R8E	20 & 21
223	353911	KA 147	11343	1364	T11S; R8E	19
224	353912	KA 148	11343	1366	T11S; R8E	19

RECEIVED
 ELN AZ STATE OFFICE
 2012 JUL 16 P 12:09
 PHOENIX, ARIZONA

EXHIBIT A
 Unpatented Lode Claims
 Pima County, Arizona

	AMC	Claim	Recording Data		Township	Section
225	353913	KA 149	11343	1368	T11S; R8E	19
226	353914	KA 150	11343	1370	T11S; R8E	19
227	353915	KA 151	11343	1372	T11S; R8E	19
228	353916	KA 152	11343	1374	T11S; R8E	19
229	353917	KA 153	11343	1376	T11S; R8E	19
230	353918	KA 154	11343	1378	T11S; R8E	19
231	353919	KA 155	11343	1380	T11S; R8E	19
232	353920	KA 156	11343	1382	T11S; R8E	19
233	353921	KA 157	11343	1384	T11S; R8E	19
234	353922	KA 158	11343	1386	T11S; R8E	19
235	353923	KA 159	11343	1388	T11S; R8E	19
236	353924	KA 160	11343	1390	T11S; R8E	19
237	353925	KA 161	11343	1392	T11S; R8E	19
238	353926	KA 162	11343	1394	T11S; R8E	19
239	353927	KA 163	11343	1396	T11S; R8E	19
240	353928	KA 164	11343	1398	T11S; R8E	19
241	380242	Pogo 1	13029	521	T12S; R8E	9
242	380243	Pogo 2	13029	523	T12S; R8E	9
243	380244	Pogo 3	13029	525	T12S; R8E	9
244	380245	Pogo 4	13029	527	T12S; R8E	9
245	380246	Pogo 5	13029	529	T12S; R8E	9
246	380247	Pogo 6	13029	531	T12S; R8E	9
247	380248	Pogo 7	13029	533	T12S; R8E	9
248	380249	Pogo 8	13029	535	T12S; R8E	9
249	382138	Pogo 9	13068	3207	T12S; R8E	9
250	382139	Pogo 10	13068	3209	T12S; R8E	9
251	382140	Pogo 11	13068	3211	T12S; R8E	9
252	382141	Pogo 12	13068	3213	T12S; R8E	9
253	382142	Pogo 13	13068	3215	T12S; R8E	9
254	382143	Pogo 14	13068	3217	T12S; R8E	9
255	382144	Pogo 15	13068	3219	T12S; R8E	9
256	382145	Pogo 16	13068	3221	T12S; R8E	9
257	382146	Pogo 17	13068	3223	T12S; R8E	9
258	382147	Pogo 18	13068	3225	T12S; R8E	9
259	382148	Pogo 19	13068	3227	T12S; R8E	9
260	382149	Pogo 20	13068	3229	T12S; R8E	9
261	382150	Pogo 21	13068	3231	T12S; R8E	9
262	382151	Pogo 22	13068	3233	T12S; R8E	9
263	382152	Pogo 23	13068	3235	T12S; R8E	9
264	382153	Pogo 24	13068	3237	T12S; R8E	9
265	382154	Pogo 25	13068	3239	T12S; R8E	9
266	382155	Pogo 26	13068	3241	T12S; R8E	9
267	382156	Pogo 27	13068	3243	T12S; R8E	9
268	382157	Pogo 28	13068	3245	T12S; R8E	9
269	382158	Pogo 29	13068	3247	T12S; R8E	9

RECEIVED
 PIMA COUNTY STATE OFFICE
 2012 JUL 16 P 12:09
 PHOENIX, ARIZONA

EXHIBIT A
 Unpatented Lode Claims
 Pima County, Arizona

	AMC	Claim	Recording Data		Township	Section
270	382159	Pogo 30	13068	3249	T12S; R8E	9
271	382160	Pogo 31	13068	3251	T12S; R8E	9
272	382161	Means 1	13068	3253	T12S; R8E	13
273	382162	Means 2	13068	3255	T12S; R8E	13
274	382163	Means 3	13068	3257	T12S; R8E	13
275	382164	Means 4	13068	3259	T12S; R8E	13
276	382165	Means 5	13068	3261	T12S; R8E	13
277	382166	Means 6	13068	3263	T12S; R8E	13
278	382167	Means 7	13068	3265	T12S; R8E	13
279	382168	Means 8	13068	3267	T12S; R8E	13
280	382169	Means 9	13068	3269	T12S; R8E	13
281	382170	Means 10	13068	3271	T12S; R8E	13
282	382171	Means 11	13068	3273	T12S; R8E	13
283	382172	Means 12	13068	3275	T12S; R8E	13
284	382173	Means 13	13068	3277	T12S; R8E	13
285	382174	Means 14	13068	3279	T12S; R8E	13
286	382175	Means 15	13068	3281	T12S; R8E	13
287	382176	Means 16	13068	3283	T12S; R8E	13
288	382177	Means 17	13068	3285	T12S; R8E	13
289	382178	Means 18	13068	3287	T12S; R8E	13
290	382179	Means 19	13068	3289	T12S; R8E	13
291	382180	Means 20	13068	3291	T12S; R8E	13
292	382181	Means 21	13068	3293	T12S; R8E	13
293	382182	Means 22	13068	3295	T12S; R8E	13
294	382183	Means 23	13068	3297	T12S; R8E	13
295	382184	Means 24	13068	3299	T12S; R8E	13
296	382185	Means 25	13068	3301	T12S; R8E	13
297	382186	Means 26	13068	3303	T12S; R8E	13
298	382187	Means 27	13068	3305	T12S; R8E	13
299	382188	Means 28	13068	3307	T12S; R8E	13
300	382189	Means 29	13068	3309	T12S; R8E	13
301	382190	Means 30	13068	3311	T12S; R8E	13
302	382191	Means 31	13068	3313	T12S; R8E	13
303	382192	Means 32	13068	3315	T12S; R8E	13
304	382193	Means 33	13068	3317	T12S; R8E	13
305	382194	Means 34	13068	3319	T12S; R8E	13
306	382195	Means 35	13068	3321	T12S; R8E	13
307	382196	Means 36	13068	3323	T12S; R8E	13
308	382197	Duncan 1	13068	3325	T12S; R8E	14
309	382198	Duncan 2	13068	3327	T12S; R8E	14
310	382199	Duncan 3	13068	3329	T12S; R8E	14
311	382200	Duncan 4	13068	3331	T12S; R8E	14
312	382201	Duncan 5	13068	3333	T12S; R8E	14
313	382202	Duncan 6	13068	3335	T12S; R8E	14
314	382203	Duncan 7	13068	3337	T12S; R8E	14

RECEIVED
 BLM AZ STATE OFFICE
 PHOENIX, ARIZONA
 2012 JUL 16 12:09

EXHIBIT A
 Unpatented Lode Claims
 Pima County, Arizona

	AMC	Claim	Recording Data		Township	Section
315	382204	Duncan 8	13068	3339	T12S; R8E	14
316	382205	Duncan 9	13068	3341	T12S; R8E	14
317	382206	Duncan 10	13068	3343	T12S; R8E	14
318	382207	Duncan 11	13068	3345	T12S; R8E	14
319	382208	Duncan 12	13068	3347	T12S; R8E	14
320	382209	Duncan 13	13068	3349	T12S; R8E	14
321	382210	Duncan 14	13068	3351	T12S; R8E	14
322	382211	Duncan 15	13068	3353	T12S; R8E	14
323	382212	Duncan 16	13068	3355	T12S; R8E	14
324	382213	Duncan 17	13068	3357	T12S; R8E	14
325	382214	Duncan 18	13068	3359	T12S; R8E	14
326	382215	Duncan 19	13068	3361	T12S; R8E	14
327	382216	Duncan 20	13068	3363	T12S; R8E	14
328	382217	Duncan 21	13068	3365	T12S; R8E	14
329	382218	Duncan 22	13068	3367	T12S; R8E	14
330	382219	Duncan 23	13068	3369	T12S; R8E	14
331	382220	Duncan 24	13068	3371	T12S; R8E	14
332	382221	Duncan 25	13068	3373	T12S; R8E	14
333	382222	Duncan 26	13068	3375	T12S; R8E	14
334	382223	Duncan 27	13068	3377	T12S; R8E	14
335	382224	Duncan 28	13068	3379	T12S; R8E	14
336	382225	Duncan 29	13068	3381	T12S; R8E	14
337	382226	Duncan 30	13068	3383	T12S; R8E	14
338	382227	Duncan 31	13068	3385	T12S; R8E	14
339	382228	Duncan 32	13068	3387	T12S; R8E	14
340	382229	Duncan 33	13068	3389	T12S; R8E	14
341	382230	Duncan 34	13068	3391	T12S; R8E	14
342	382231	June 1	13068	3493	T12S; R8E	12
343	382232	June 2	13068	3495	T12S; R8E	12
344	382233	June 3	13068	3497	T12S; R8E	12
345	382234	June 4	13068	3499	T12S; R8E	12
346	382235	June 5	13068	3501	T12S; R8E	12
347	382236	June 6	13068	3503	T12S; R8E	12
348	382237	June 7	13068	3505	T12S; R8E	12
349	382238	Thor 1	13068	3421	T12S; R8E	15
350	382239	Thor 2	13068	3423	T12S; R8E	15
351	382240	Thor 3	13068	3425	T12S; R8E	15
352	382241	Thor 4	13068	3427	T12S; R8E	15
353	382242	Thor 5	13068	3429	T12S; R8E	15
354	382243	Thor 6	13068	3431	T12S; R8E	15
355	382244	Thor 7	13068	3433	T12S; R8E	15
356	382245	Thor 8	13068	3435	T12S; R8E	15
357	382246	Thor 9	13068	3437	T12S; R8E	15
358	382247	Thor 10	13068	3439	T12S; R8E	15
359	382248	Thor 11	13068	3441	T12S; R8E	15

RECEIVED
 BLM AZ STATE OFFICE
 2012 JUL 16 P 12:09
 PHOENIX, ARIZONA

EXHIBIT A
 Unpatented Lode Claims
 Pima County, Arizona

	AMC	Claim	Recording Data		Township	Section
360	382249	Thor 12	13068	3443	T12S; R8E	15
361	382250	Thor 13	13068	3445	T12S; R8E	15
362	382251	Thor 14	13068	3447	T12S; R8E	15
363	382252	Thor 15	13068	3449	T12S; R8E	15
364	382253	Thor 16	13068	3451	T12S; R8E	15
365	382254	Thor 17	13068	3453	T12S; R8E	15
366	382255	Thor 18	13068	3455	T12S; R8E	15
367	382256	Thor 19	13068	3457	T12S; R8E	15
368	382257	Thor 20	13068	3459	T12S; R8E	15
369	382258	Thor 21	13068	3461	T12S; R8E	15
370	382259	Thor 22	13068	3463	T12S; R8E	15
371	382260	Thor 23	13068	3465	T12S; R8E	15
372	382261	Thor 24	13068	3467	T12S; R8E	15
373	382262	Thor 25	13068	3469	T12S; R8E	15
374	382263	Thor 26	13068	3471	T12S; R8E	15
375	382264	Thor 27	13068	3473	T12S; R8E	15
376	382265	Thor 28	13068	3475	T12S; R8E	15
377	382266	Thor 29	13068	3477	T12S; R8E	15
378	382267	Thor 30	13068	3479	T12S; R8E	15
379	382268	Thor 31	13068	3481	T12S; R8E	15
380	382269	Thor 32	13068	3483	T12S; R8E	15
381	382270	Thor 33	13068	3485	T12S; R8E	15
382	382271	Thor 34	13068	3487	T12S; R8E	15
383	382272	Thor 35	13068	3489	T12S; R8E	15
384	382273	Thor 36	13068	3491	T12S; R8E	15
385	382274	Loki 1	13068	3393	T12S; R8E	10
386	382275	Loki 2	13068	3395	T12S; R8E	10
387	382276	Loki 3	13068	3397	T12S; R8E	10
388	382277	Loki 4	13068	3399	T12S; R8E	10
389	382278	Loki 5	13068	3401	T12S; R8E	10
390	382279	Loki 6	13068	3403	T12S; R8E	10
391	382280	Loki 7	13068	3405	T12S; R8E	10
392	382281	Loki 8	13068	3407	T12S; R8E	10
393	382282	Loki 9	13068	3409	T12S; R8E	10
394	382283	Loki 10	13068	3411	T12S; R8E	10
395	382284	Loki 11	13068	3413	T12S; R8E	10
396	382285	Loki 12	13068	3415	T12S; R8E	10
397	382286	Loki 13	13068	3417	T12S; R8E	10
398	382287	Loki 14	13068	3419	T12S; R8E	10

Total 398 Claims

RECEIVED
 BLM AZ STATE OFFICE
 2012 JUL 16 P 12:09
 PHOENIX, ARIZONA

United States Department of the Interior
Bureau of Land Management
 LANDS/RECREATION & PLANNING
 ONE N CENTRAL AVE
 PHOENIX, AZ 85004 -2203
 Phone: 602-417-9200

Receipt

No: 2609266

Transaction #: 2689405	ENTERED INTO COMPUTER
Date of Transaction: 07/16/2012	
CUSTOMER:	JUL 24 2012
ASARCO LLC 5285 E WILLIAMS CIR STE 2000 TUCSON, AZ 85711-7711 US	

LINE #	QTY	DESCRIPTION	REMARKS	UNIT PRICE	TOTAL
1	1.00	LOCATABLE MINERALS / MINING CLAIMS- NOT NEW-UNADJUD, ONE AUTH NO. ONLY / MINING CLAIM MONEY RECEIVED CASES: AMC48521/\$55720.00	MAINT FEE ✓ PYMNT (398) 2013 / NOI	- n/a -	55720.00 ✓
TOTAL:					\$55,720.00

PAYMENT INFORMATION			
1	AMOUNT:	55720.00	POSTMARKED: N/A
	TYPE:	CHECK	RECEIVED: 07/16/2012
	CHECK NO:	1414	
	NAME:	SILVER BELL MINING LLC 5285 E WILLIAMS CIR STE 2000 TUCSON AZ 85711-7711 US	

REMARKS

This receipt was generated by the automated BLM Collections and Billing System and is a paper representation of a portion of the official electronic record contained therein.

Message:

398 ROWS RETRIEVED

CBS Export Results Report

Include Resolved Records

Record Status

- Error Records (E/M/I)
- Accepted Records (A/W)
- "On Hold" Records (H)
- All Records (for s/n or receipt nr)
- Exported, No Results From CBS
- New (not yet exported)

Search Criteria

Enter export Date (mm/dd/yyyy) | ALL
 Serial Number match (optional) |
 Receipt Nr (optional) | 2609266
 Export Nr (exclusive) |
 LR2000 User (defaults to login) | ALL

Responsible Area (Errors Only)

- User (U,X)
- Programmer (P,X)
- All (U,P,X)

Query

Reset

User Guide

	Resend?	Export Nr	A/D	Serial Nr	Mult	Code	S Amount	Remarks	Receipt Nr	LR2000 User	#Msg	Resolved?	OK	Stat1	Area	CBS Msg 1	Stat2	Area	Msg 2	CBS 392 ID	392 S Amt	Action Update Date	Resend	Resend Orig	E
1	<input type="checkbox"/>	3541901	A	AMC48521	682	140.00	2013	2609266	PAULINEB			<input type="checkbox"/>								1807938	55720.00	7/24/2012 12:54			
2	<input type="checkbox"/>	3541902	A	AMC48522	682	140.00	2013	2609266	PAULINEB			<input type="checkbox"/>								1807938	55720.00	7/24/2012 12:54			
3	<input type="checkbox"/>	3541903	A	AMC48523	682	140.00	2013	2609266	PAULINEB			<input type="checkbox"/>								1807938	55720.00	7/24/2012 12:54			
4	<input type="checkbox"/>	3541904	A	AMC48524	682	140.00	2013	2609266	PAULINEB			<input type="checkbox"/>								1807938	55720.00	7/24/2012 12:54			
5	<input type="checkbox"/>	3541905	A	AMC48525	682	140.00	2013	2609266	PAULINEB			<input type="checkbox"/>								1807938	55720.00	7/24/2012 12:54			
6	<input type="checkbox"/>	3541906	A	AMC48538	682	140.00	2013	2609266	PAULINEB			<input type="checkbox"/>								1807938	55720.00	7/24/2012 12:55			
7	<input type="checkbox"/>	3541907	A	AMC48539	682	140.00	2013	2609266	PAULINEB			<input type="checkbox"/>								1807938	55720.00	7/24/2012 12:55			
8	<input type="checkbox"/>	3541908	A	AMC48540	682	140.00	2013	2609266	PAULINEB			<input type="checkbox"/>								1807938	55720.00	7/24/2012 12:55			
9	<input type="checkbox"/>	3541909	A	AMC48541	682	140.00	2013	2609266	PAULINEB			<input type="checkbox"/>								1807938	55720.00	7/24/2012 12:55			
10	<input type="checkbox"/>	3541910	A	AMC48542	682	140.00	2013	2609266	PAULINEB			<input type="checkbox"/>								1807938	55720.00	7/24/2012 12:55			
11	<input type="checkbox"/>	3541911	A	AMC48543	682	140.00	2013	2609266	PAULINEB			<input type="checkbox"/>								1807938	55720.00	7/24/2012 12:55			
12	<input type="checkbox"/>	3541912	A	AMC48544	682	140.00	2013	2609266	PAULINEB			<input type="checkbox"/>								1807938	55720.00	7/24/2012 12:55			
13	<input type="checkbox"/>	3541913	A	AMC48545	682	140.00	2013	2609266	PAULINEB			<input type="checkbox"/>								1807938	55720.00	7/24/2012 12:55			
14	<input type="checkbox"/>	3541914	A	AMC48546	682	140.00	2013	2609266	PAULINEB			<input type="checkbox"/>								1807938	55720.00	7/24/2012 12:55			
15	<input type="checkbox"/>	3541915	A	AMC48547	682	140.00	2013	2609266	PAULINEB			<input type="checkbox"/>								1807938	55720.00	7/24/2012 12:55			
16	<input type="checkbox"/>	3541916	A	AMC48548	682	140.00	2013	2609266	PAULINEB			<input type="checkbox"/>								1807938	55720.00	7/24/2012 12:55			
17	<input type="checkbox"/>	3541917	A	AMC48549	682	140.00	2013	2609266	PAULINEB			<input type="checkbox"/>								1807938	55720.00	7/24/2012 12:55			
18	<input type="checkbox"/>	3541918	A	AMC48550	682	140.00	2013	2609266	PAULINEB			<input type="checkbox"/>								1807938	55720.00	7/24/2012 12:55			
19	<input type="checkbox"/>	3541919	A	AMC48551	682	140.00	2013	2609266	PAULINEB			<input type="checkbox"/>								1807938	55720.00	7/24/2012 12:55			
20	<input type="checkbox"/>	3541920	A	AMC48552	682	140.00	2013	2609266	PAULINEB			<input type="checkbox"/>								1807938	55720.00	7/24/2012 12:55			

July 5, 2011



RECEIVED
BLM AZ STATE OFFICE
2011 JUL 11 A 10:25
PHOENIX, ARIZONA

Arizona State Office
Bureau of Land Management
Department of the Interior
Suite 800
One North Central Avenue
Phoenix, AZ 85004-4427
602-417-9200

AMC 48521

AMC 333856

AMC 63296

AMC 353857

AMC 309087

AMC 380242

AMC 331534

AMC 382138

**Notice of Intent to Hold and Payment of Annual Claim Maintenance Fee
2011/2012.**

Dear Sir or Madam:

The Final Rule as published in the Federal Register implements provisions of the Interior Department and related agencies, Appropriations Act of 2003 (the "Act") requires an annual rental fee of \$140.00 for each unpatented mining claim and site located and held under the General Mining Law of 1872.

This will serve as notice that Silver Bell Mining LLC, a Delaware Limited Liability Company, whose address for purposes of this filing is **25000 W. Avra Valley Rd. Marana, AZ 85653** intends to hold the 398 mining claims and / or mill sites described in Exhibit A attached herewith, by payment of the annual claim maintenance fee of \$140.00 per claim or site. The total amount owed therefore is **\$55,720.00** to hold these claims for the year ending September 1, 2012.

The attached Exhibit A lists the individual claim names, BLM serial numbers, the book and page number for the county records. The claims and/or sites are located in Pima County, AZ

The recorded documents and any notices of acknowledgments concerning the above mentioned claims should be sent to my attention at the address listed above.

Sincerely,

Thomas M. Simpson
Agent for Silver Bell Mining LLC
Enclosures

NO. OF CLAIMS 398
AMOUNT 55720.
RECEIPT NO. 2379160
INIT. SM

**** BLM-ASO****

JUL 15 2011 *cm*

**EXHIBIT A
ASARCO LLC**

Notice of Intent to Hold the foregoing unpatented Mining Claims for 2011/2012:

PHOENIX, ARIZONA

2011 JUL 11 A 10:25

RECEIVED
CLIMATE STATE OFFICE

NO.	AMC	Claim Name	Book	Page	TWP & RGE	Section
1	48521	May #1	355	211	T12S; R8E	11 & 14
2	48522	May #2	352	300	T12S; R8E	11 & 14
3	48523	May #3	352	301	T12S; R8E	10, 11, 14, & 15
4	48524	May #4	352	302	T12S; R8E	10 & 15
5	48525	May #5	352	303	T12S; R8E	10 & 15
6	48538	May #22	2235	479	T12S; R8E	1 & 12
7	48539	May #23	2235	480	T12S; R8E	1 & 12
8	48540	May #24	2235	481	T12S; R8E	12
9	48541	May #25	2235	482	T12S; R8E	12
10	48542	May #26	2844	622	T12S; R8E	12
11	48543	May #27	2844	623	T12S; R8E	12
12	48544	May #28	2844	624	T12S; R8E	12
13	48545	May #29	2844	625	T12S; R8E	12
14	48546	May #30	2844	626	T12S; R8E	12
15	48547	May #31	2844	627	T12S; R8E	12
16	48548	May #32	2844	628	T12S; R8E	12 & 13
17	48549	May #33	2844	629	T12S; R8E	12
18	48550	May #34	2844	630	T12S; R8E	12
19	48551	May #35	2844	631	T12S; R8E	12
20	48552	May #36	2844	632	T12S; R8E	12
21	48553	May #37	2844	633	T12S; R8E	12 & 13
22	48554	May #38	2844	634	T12S; R8&9E	12 & 7
23	48555	May #39	2844	635	T12S; R8&9E	12, 7 & 8
24	48556	May #40	2844	636	T12S; R8&9E	12 & 18
25	48557	May #41	2844	637	T12S; R8&9E	12 & 18
26	48558	May #42	2844	638	T12S; R8&9E	12, 13 & 18
27	48561	May #48	5740	137	T12S; R8E	10
28	48562	May #49	2740	138	T12S; R8E	10
29	48563	May #50	2740	139	T12S; R8E	10
30	48564	May #51	2740	140	T12S; R8E	10
31	48565	May # 59	2740/2930	572/638	T12S; R9E	7 & 18
32	48566	May #60	2981/5917	480/798	T12S; R9E	7 & 18
33	48567	May #61	3016	799	T12S; R9E	7 & 18
34	48593	May #91	2981	942	T12S; R9E	12 & 13
35	48594	May #92	4326	943	T12S; R8E	12 & 13
36	48595	May #93	4326	944	T12S; R8E	12
37	48596	May #94	4326	945	T12S; R8E	12
38	48597	May #95	4326	946	T12S; R8E	12
39	48598	May #96	4326	947	T12S; R8E	12
40	48599	May #97	4326	948	T12S; R8E	12
41	48600	May #98	4326	949	T12S; R8E	12
42	48601	May #99	4326	950	T12S; R8E	12
43	48603	El Tiro 2	1756/9359	176	T11S & T12S;	34 & 3
44	48604	El Tiro 3	1756/9359	177	T11S & T12S;	34 & 3
45	48605	El Tiro 4	1756	178	T12S; R8E	3
46	48606	El Tiro 5	1756	179	T12S; R8E	3
47	48607	El Tiro 6	1756	180	T12S; R8E	3
48	48608	El Tiro 7	1756	181	T12S; R8E	3
49	48616	El Tiro 16	4002/9359	571	T12S; R8E	5 & 8

**EXHIBIT A
ASARCO LLC**

Notice of Intent to Hold the foregoing unpatented Mining Claims for 2011/2012:

50	48619	El Tiro 19	4228	2	T12S; R8E	11
51	48620	El Tiro 20	4228	3	T12S; R8E	11
52	48621	El Tiro 21	4228	4	T12S; R8E	3,10 & 11
53	48622	El Tiro 22	4228	5	T12S; R8E	3
54	48623	El Tiro 23	4228	6	T12S; R8E	3
55	48624	El Tiro 24	4228	7	T12S; R8E	3
56	48625	El Tiro 25	4228	8	T12S; R8E	3
57	48626	El Tiro 26	4228	9	T12S; R8E	3
58	48627	El Tiro 27	4228	10	T12S; R8E	3
59	48628	El Tiro 28	4228	11	T12S; R8E	3
60	48629	El Tiro 29	4228	12	T12S; R8E	3
61	48630	El Tiro 30	4228	13	T12S; R8E	3
62	48631	El Tiro 31	4228	14	T12S; R8E	3
63	48632	El Tiro 32	4228	15	T12S; R8E	3
64	48633	El Tiro 33	4228	16	T12S; R8E	3
65	48634	El Tiro 34	4228	17	T12S; R8E	3
66	48635	El Tiro 35	4228	18	T12S; R8E	3
67	48636	El Tiro 36	4228	19	T12S; R8E	3
68	48637	El Tiro 37	4228	20	T12S; R8E	3
69	48638	El Tiro 38	4228	21	T12S; R8E	3
70	48639	El Tiro 39	4228	22	T12S; R8E	3
71	48640	El Tiro 40	4228	23	T12S; R8E	3
72	48641	El Tiro 41	4228	24	T12S; R8E	3
73	48642	El Tiro 42	4228	25	T12S; R8E	3
74	48643	El Tiro 43	4228/9359	26	T11 & T12S; R	34 & 3
75	48644	El Tiro 44	4228/9359	27	T11 & T12S; R	34 & 3
76	48647	El Tiro 47	4228/9359	30	T11 & T12S; R	34 & 3
77	63340	Ironwood 5	1461/9359	214/516		29 & 30
78	63341	Ironwood 6	1461/9359	215	T11S; R8E	29 & 30
79	63342	Ironwood 7	1461/9359	216	T11S; R8E	29, 30 & 31
80	66343	Ironwood 8	1461/9359	217	T11S; R8E	29, 30, 31 & 32
81	66344	Ironwood 9	1461	218	T11S; R8E	31
82	66345	Ironwood 10	1461	219	T11S; R8E	30 & 31
83	66346	Ironwood 11	1461	220	T11S; R8E	30 & 31
84	66347	Ironwood 12	1461	221	T11S; R8E	30
85	66348	Ironwood 13	1461	222	T11S; R8E	30
86	66349	Ironwood 14	1461	223	T11S; R8E	30
87	63350	Ironwood 15	1461/1512	224/374	T11S; R8E	30 & 31
88	63351	Ironwood 16	1461/1510	225/519	T11S; R8E	31
89	63352	Ironwood 17	1461	226	T11S; R8E	31
90	63353	Ironwood 18	1461	227	T11S; R8E	31
91	63354	Ironwood 19	1461	228	T11S; R8E	31
92	63355	Ironwood 20	1461	229	T11S; R8E	31
93	63356	Ironwood 21	1461/1510	230/520	T11S; R8E	31
94	63357	Ironwood 22	1461	231	T11S; R8E	31
95	63358	Ironwood 23	1461	232	T11S; R8E	30 & 31
96	63359	Ironwood 24	1461	233	T11S; R8E	31
97	63360	Ironwood 25	1461	234	T11S; R8E	31
98	63361	Ironwood 26	1461	235	T11S; R8E	31
99	63362	Ironwood 27	1461	236	T11S; R8E	31
100	63363	Ironwood 28	1461	237	T11S; R8E	31

PHOENIX, ARIZONA

2011 JUL 11 A 10:25

RECEIVED
CLIMATE STATE OFFICE

**EXHIBIT A
ASARCO LLC**

Notice of Intent to Hold the foregoing unpatented Mining Claims for 2011/2012:

101	63364	Ironwood 29	1461	238	T11S; R8E	31
102	63365	Ironwood 30	1461	239	T11S; R8E	31
103	63366	Ironwood 31	1461	240	T11S; R8E	31
104	63367	Ironwood 32	1461	241	T11S & T12S;	6 & 31
105	63368	Ironwood 33	1461	242	T11S & T12S;	6 & 31
106	63369	Ironwood 34	1461	243	T11S & T12S;	6 & 31
107	63370	Ironwood 35	1461	244	T11S & T12S;	6 & 31
108	63371	Ironwood 36	1465/1510	263/517	T11S; R8E	31
109	63372	Ironwood 37	1465	264	T11S; R8E	31
110	63373	Ironwood 38	1465/1510	265/518	T11S & T12S;	6 & 31
111	63374	Ironwood 39	1465	266	T11S & T12S;	6 & 31
112	63375	Ironwood 40	1465	267	T11S & T12S;	6 & 31
113	63376	Ironwood 41	1465	268	T11S & T12S;	6 & 31
114	63377	Ironwood 42	1465	269	T11S & T12S;	6 & 31
115	63378	Ironwood 43	1465	270	T11S & T12S;	6 & 31
116	63380	Ironwood 45	1465	272	T11S; R8E	31
117	63381	Ironwood 46	1465	273	T11S; R8E	31
118	63382	Ironwood 47	1465	274	T11S; R8E	31
119	63383	Ironwood 48	1465	275	T11S; R8E	31
120	63384	Ironwood 49	1465	276	T11S; R8E	31
121	63385	Ironwood 50	1465	277	T11S; R8E	31
122	63386	Ironwood 51	1465	278	T11S; R8E	31
123	63387	Ironwood 52	1465	279	T11S; R8E	31
124	63388	Ironwood 53	1465	280	T11S & T12S;	6 & 31
125	63389	Ironwood 54	1465	281	T11S; R8E	31
126	63390	Ironwood 55	1465	282	T11S; R8E	31
127	63391	Ironwood 56	1465	283	T11S; R8E	31
128	63392	Ironwood 57	1465	284	T11S; R8E	31
129	63393	Ironwood 58	1465	285	T11S; R8E	31
130	63394	Ironwood 59	1465	286	T11S; R8E	31
131	63395	Ironwood 60	1465	287	T11S; R8E	31
132	63396	Ironwood 61	1465	288	T11S; R8E	31
133	63397	Ironwood 62	1465	289	T11S; R8E	31
134	63398	Ironwood 63	1465	290	T11S; R8E	31
135	63403	BS & K 17	2550	163	T11S; R8E	27 & 28
136	63405	BS & K 19	2550	165	T11S; R8E	27 & 28
137	63407	BS & K 21	2550	165	T11S; R8E	27 & 28
138	63409	BS & K 23	2550	169	T11S; R8E	27 & 28
139	63414	BS & K 27	3656	130	T11S; R8E	27 & 34
140	63415	BS & K 28	3891	49	T11S; R8E	27 & 34
141	63420	BS & K 32	3891	502	T11S; R8E	27
142	63421	BS & K 33	3891	503	T11S; R8E	27
143	63422	BS & K 34	3891	504	T11S; R8E	27
144	63423	BS & K 35	3891	505	T11S; R8E	27
145	63424	BS & K 36	3891	506	T11S; R8E	27
146	63425	BS & K 37	3891	507	T11S; R8E	27
147	63426	BS & K 38	3891	508	T11S; R8E	27
148	63427	BS & K 39	3891	509	T11S; R8E	27
149	63428	BS & K 40	3891	510	T11S; R8E	27
150	63429	BS & K 41	3891	511	T11S; R8E	27
151	63430	BS & K 42	3891	512		27 & 34

SILVER, ARIZONA

2011 JUL 11 A 10:25

RECEIVED
MINNESOTA STATE OFFICE

5/1/08

**EXHIBIT A
ASARCO LLC**

Notice of Intent to Hold the foregoing unpatented Mining Claims for 2011/2012:

152	63431	BS & K 43	3891	513	T11S; R8E	27 & 34
153	63432	BS & K 44	3891	514	T11S; R8E	27 & 34
154	63433	BS & K 45	3891	515	T11S; R8E	27 & 34
155	63434	BS & K 46	3891	516	T11S; R8E	27 & 34
156	63461	Vulcan 39	3909	204	T11S; R8E	29 & 30
157	63477	Vulcan 55	3909	212	T11S; R8E	29 & 30
158	63478	Vulcan 56	3909	213	T11S; R8E	29 & 30
159	63479	Vulcan 57	3909	201	T11S; R8E	29 & 30
160	63480	Vulcan 60	3909	200	T11S; R8E	30
161	309107	Jackie 21	8914	1983-1985	T12S; R8E	8
162	309108	Jackie 22	8914	1986-1988	T12S; R8E	8
163	309109	Jackie 23	8914	1989-1991	T12S; R8E	8
164	309110	Jackie 24	8914	1992-1994	T12S; R8E	8
165	309111	Jackie 25	8914	1995-1997	T12S; R8E	8
166	309112	Jackie 26	8914	1998-2000	T12S; R8E	8
167	331534	Jackie 27A	9929	920-923	T12S; R8E	8
168	333856	BS & K 26A			T11S; R8E	27, 28, 33 & 34
169	353857	KA 1	11343	1256	T11S; R8E	20
170	353858	KA 2	11343	1258	T11S; R8E	19 & 20
171	353859	KA 3	11343	1260	T11S; R8E	20
172	353860	KA 4	11343	1262	T11S; R8E	19 & 20
173	353861	KA 5	11343	1264	T11S; R8E	20
174	353862	KA 6	11343	1266	T11S; R8E	19 & 20
175	353863	KA 7	11343	1268	T11S; R8E	20
176	353864	KA 8	11343	1270	T11S; R8E	19 & 20
177	353865	KA 9	11343	1272	T11S; R8E	20
178	353866	KA 10	11343	1274	T11S; R8E	19 & 20
179	353867	KA 11	11343	1276	T11S; R8E	20
180	353868	KA 12	11343	1278	T11S; R8E	19 & 20
181	353869	KA 13	11343	1280	T11S; R8E	20
182	353870	KA 14	11343	1282	T11S; R8E	19 & 20
183	353871	KA 15	11343	1284	T11S; R8E	20
184	353872	KA 16	11343	1286	T11S; R8E	19 & 20
185	353873	KA 17	11343	1288	T11S; R8E	20
186	353874	KA 18	11343	1290	T11S; R8E	19 & 20
187	353875	KA 45	11343	1292	T11S; R8E	20
188	353876	KA 46	11343	1294	T11S; R8E	20
189	353877	KA 47	11343	1296	T11S; R8E	20
190	353878	KA 48	11343	1298	T11S; R8E	20
191	353879	KA 49	11343	1300	T11S; R8E	20
192	353880	KA 50	11343	1302	T11S; R8E	20
193	353881	KA 51	11343	1304	T11S; R8E	20
194	353882	KA 52	11343	1306	T11S; R8E	20
195	353883	KA 53	11343	1308	T11S; R8E	20
196	353884	KA 54	11343	1310	T11S; R8E	20
197	353885	KA 55	11343	1312	T11S; R8E	20
198	353886	KA 56	11343	1314	T11S; R8E	20
199	353887	KA 57	11343	1316	T11S; R8E	20
200	353888	KA 58	11343	1318	T11S; R8E	20
201	353889	KA 59	11343	1320	T11S; R8E	20
202	353890	KA 60	11343	1322	T11S; R8E	20

PINALAC, ARIZONA

2011 JUL 11 A 10:25

RECEIVED
PINALAC STATE OFFICE

5/1/12

**EXHIBIT A
ASARCO LLC**

Notice of Intent to Hold the foregoing unpatented Mining Claims for 2011/2012:

203	353891	KA 61	11343	1324	T11S; R8E	20
204	353892	KA 62	11343	1326	T11S; R8E	20
205	353893	KA 81	11343	1328	T11S; R8E	21
206	353894	KA 82	11343	1330	T11S; R8E	20 & 21
207	353895	KA 83	11343	1332	T11S; R8E	21
208	353896	KA 84	11343	1334	T11S; R8E	20 & 21
209	353897	KA 85	11343	1336	T11S; R8E	21
210	353898	KA 86	11343	1338	T11S; R8E	20 & 21
211	353899	KA 87	11343	1340	T11S; R8E	21
212	353900	KA 88	11343	1342	T11S; R8E	20 & 21
213	353901	KA 89	11343	1344	T11S; R8E	21
214	353902	KA 90	11343	1346	T11S; R8E	20 & 21
215	353903	KA 91	11343	1348	T11S; R8E	21
216	353904	KA 92	11343	1350	T11S; R8E	20 & 21
217	353905	KA 93	11343	1352	T11S; R8E	21
218	353906	KA 94	11343	1354	T11S; R8E	20 & 21
219	353907	KA 95	11343	1356	T11S; R8E	21
220	353908	KA 96	11343	1358	T11S; R8E	20 & 21
221	353909	KA 97	11343	1360	T11S; R8E	21
222	353910	KA 98	11343	1362	T11S; R8E	20 & 21
223	353911	KA 147	11343	1364	T11S; R8E	19
224	353912	KA 148	11343	1366	T11S; R8E	19
225	353913	KA 149	11343	1368	T11S; R8E	19
226	353914	KA 150	11343	1370	T11S; R8E	19
227	353915	KA 151	11343	1372	T11S; R8E	19
228	353916	KA 152	11343	1374	T11S; R8E	19
229	353917	KA 153	11343	1376	T11S; R8E	19
230	353918	KA 154	11343	1378	T11S; R8E	19
231	353919	KA 155	11343	1380	T11S; R8E	19
232	353920	KA 156	11343	1382	T11S; R8E	19
233	353921	KA 157	11343	1384	T11S; R8E	19
234	353922	KA 158	11343	1386	T11S; R8E	19
235	353923	KA 159	11343	1388	T11S; R8E	19
236	353924	KA 160	11343	1390	T11S; R8E	19
237	353925	KA 161	11343	1392	T11S; R8E	19
238	353926	KA 162	11343	1394	T11S; R8E	19
239	353927	KA 163	11343	1396	T11S; R8E	19
240	353928	KA 164	11343	1398	T11S; R8E	19
241	380242	Pogo 1	13029	521	T12S; R8E	9
242	380243	Pogo 2	13029	523	T12S; R8E	9
243	380244	Pogo 3	13029	525	T12S; R8E	9
244	380245	Pogo 4	13029	527	T12S; R8E	9
245	380246	Pogo 5	13029	529	T12S; R8E	9
246	380247	Pogo 6	13029	531	T12S; R8E	9
247	380248	Pogo 7	13029	533	T12S; R8E	9
248	380249	Pogo 8	13029	535	T12S; R8E	9
249	382138	Pogo 9	13068	3207	T12S; R8E	9
250	382139	Pogo 10	13068	3209	T12S; R8E	9
251	382140	Pogo 11	13068	3211	T12S; R8E	9
252	382141	Pogo 12	13068	3213	T12S; R8E	9
253	382142	Pogo 13	13068	3215	T12S; R8E	9

TUCUMCARI, ARIZONA

RECEIVED
MINERAL STATE OFFICE
2011 JUL 11 A 10: 26

5/1/20

**EXHIBIT A
ASARCO LLC**

Notice of Intent to Hold the foregoing unpatented Mining Claims for 2011/2012:

254	382143	Pogo 14	13068	3217	T12S; R8E	9
255	382144	Pogo 15	13068	3219	T12S; R8E	9
256	382145	Pogo 16	13068	3221	T12S; R8E	9
257	382146	Pogo 17	13068	3223	T12S; R8E	9
258	382147	Pogo 18	13068	3225	T12S; R8E	9
259	382148	Pogo 19	13068	3227	T12S; R8E	9
260	382149	Pogo 20	13068	3229	T12S; R8E	9
261	382150	Pogo 21	13068	3231	T12S; R8E	9
262	382151	Pogo 22	13068	3233	T12S; R8E	9
263	382152	Pogo 23	13068	3235	T12S; R8E	9
264	382153	Pogo 24	13068	3237	T12S; R8E	9
265	382154	Pogo 25	13068	3239	T12S; R8E	9
266	382155	Pogo 26	13068	3241	T12S; R8E	9
267	382156	Pogo 27	13068	3243	T12S; R8E	9
268	382157	Pogo 28	13068	3245	T12S; R8E	9
269	382158	Pogo 29	13068	3247	T12S; R8E	9
270	382159	Pogo 30	13068	3249	T12S; R8E	9
271	382160	Pogo 31	13068	3251	T12S; R8E	9
272	382161	Means 1	13068	3253	T12S; R8E	13
273	382162	Means 2	13068	3255	T12S; R8E	13
274	382163	Means 3	13068	3257	T12S; R8E	13
275	382164	Means 4	13068	3259	T12S; R8E	13
276	382165	Means 5	13068	3261	T12S; R8E	13
277	382166	Means 6	13068	3263	T12S; R8E	13
278	382167	Means 7	13068	3265	T12S; R8E	13
279	382168	Means 8	13068	3267	T12S; R8E	13
280	382169	Means 9	13068	3269	T12S; R8E	13
281	382170	Means 10	13068	3271	T12S; R8E	13
282	382171	Means 11	13068	3273	T12S; R8E	13
283	382172	Means 12	13068	3275	T12S; R8E	13
284	382173	Means 13	13068	3277	T12S; R8E	13
285	382174	Means 14	13068	3279	T12S; R8E	13
286	382175	Means 15	13068	3281	T12S; R8E	13
287	382176	Means 16	13068	3283	T12S; R8E	13
288	382177	Means 17	13068	3285	T12S; R8E	13
289	382178	Means 18	13068	3287	T12S; R8E	13
290	382179	Means 19	13068	3289	T12S; R8E	13
291	382180	Means 20	13068	3291	T12S; R8E	13
292	382181	Means 21	13068	3293	T12S; R8E	13
293	382182	Means 22	13068	3295	T12S; R8E	13
294	382183	Means 23	13068	3297	T12S; R8E	13
295	382184	Means 24	13068	3299	T12S; R8E	13
296	382185	Means 25	13068	3301	T12S; R8E	13
297	382186	Means 26	13068	3303	T12S; R8E	13
298	382187	Means 27	13068	3305	T12S; R8E	13
299	382188	Means 28	13068	3307	T12S; R8E	13
300	382189	Means 29	13068	3309	T12S; R8E	13
301	382190	Means 30	13068	3311	T12S; R8E	13
302	382191	Means 31	13068	3313	T12S; R8E	13
303	382192	Means 32	13068	3315	T12S; R8E	13
304	382193	Means 33	13068	3317	T12S; R8E	13

PHOENIX, ARIZONA

2011 JUL 11 A 10:26

RECEIVED
PHOENIX STATE OFFICE

5/1/12

**EXHIBIT A
ASARCO LLC**

Notice of Intent to Hold the foregoing unpatented Mining Claims for 2011/2012:

305	382194	Means 34	13068	3319	T12S; R8E	13
306	382195	Means 35	13068	3321	T12S; R8E	13
307	382196	Means 36	13068	3323	T12S; R8E	13
308	382197	Duncan 1	13068	3325	T12S; R8E	14
309	382198	Duncan 2	13068	3327	T12S; R8E	14
310	382199	Duncan 3	13068	3329	T12S; R8E	14
311	382200	Duncan 4	13068	3331	T12S; R8E	14
312	382201	Duncan 5	13068	3333	T12S; R8E	14
313	382202	Duncan 6	13068	3335	T12S; R8E	14
314	382203	Duncan 7	13068	3337	T12S; R8E	14
315	382204	Duncan 8	13068	3339	T12S; R8E	14
316	382205	Duncan 9	13068	3341	T12S; R8E	14
317	382206	Duncan 10	13068	3343	T12S; R8E	14
318	382207	Duncan 11	13068	3345	T12S; R8E	14
319	382208	Duncan 12	13068	3347	T12S; R8E	14
320	382209	Duncan 13	13068	3349	T12S; R8E	14
321	382210	Duncan 14	13068	3351	T12S; R8E	14
322	382211	Duncan 15	13068	3353	T12S; R8E	14
323	382212	Duncan 16	13068	3355	T12S; R8E	14
324	382213	Duncan 17	13068	3357	T12S; R8E	14
325	382214	Duncan 18	13068	3359	T12S; R8E	14
326	382215	Duncan 19	13068	3361	T12S; R8E	14
327	382216	Duncan 20	13068	3363	T12S; R8E	14
328	382217	Duncan 21	13068	3365	T12S; R8E	14
329	382218	Duncan 22	13068	3367	T12S; R8E	14
330	382219	Duncan 23	13068	3369	T12S; R8E	14
331	382220	Duncan 24	13068	3371	T12S; R8E	14
332	382221	Duncan 25	13068	3373	T12S; R8E	14
333	382222	Duncan 26	13068	3375	T12S; R8E	14
334	382223	Duncan 27	13068	3377	T12S; R8E	14
335	382224	Duncan 28	13068	3379	T12S; R8E	14
336	382225	Duncan 29	13068	3381	T12S; R8E	14
337	382226	Duncan 30	13068	3383	T12S; R8E	14
338	382227	Duncan 31	13068	3385	T12S; R8E	14
339	382228	Duncan 32	13068	3387	T12S; R8E	14
340	382229	Duncan 33	13068	3389	T12S; R8E	14
341	382230	Duncan 34	13068	3391	T12S; R8E	14
342	382231	June 1	13068	3493	T12S; R8E	12
343	382232	June 2	13068	3495	T12S; R8E	12
344	382233	June 3	13068	3497	T12S; R8E	12
345	382234	June 4	13068	3499	T12S; R8E	12
346	382235	June 5	13068	3501	T12S; R8E	12
347	382236	June 6	13068	3503	T12S; R8E	12
348	382237	June 7	13068	3505	T12S; R8E	12
349	382238	Thor 1	13068	3421	T12S; R8E	15
350	382239	Thor 2	13068	3423	T12S; R8E	15
351	382240	Thor 3	13068	3425	T12S; R8E	15
352	382241	Thor 4	13068	3427	T12S; R8E	15
353	382242	Thor 5	13068	3429	T12S; R8E	15
354	382243	Thor 6	13068	3431	T12S; R8E	15
355	382244	Thor 7	13068	3433	T12S; R8E	15

PHOENIX, ARIZONA

2011 JUL 11 A 10:26

RECEIVED
TUMAZ STATE OFFICE

5112

**EXHIBIT A
ASARCO LLC**

Notice of Intent to Hold the foregoing unpatented Mining Claims for 2011/2012:

356	382245	Thor 8	13068	3435	T12S; R8E	15
357	382246	Thor 9	13068	3437	T12S; R8E	15
358	382247	Thor 10	13068	3439	T12S; R8E	15
359	382248	Thor 11	13068	3441	T12S; R8E	15
360	382249	Thor 12	13068	3443	T12S; R8E	15
361	382250	Thor 13	13068	3445	T12S; R8E	15
362	382251	Thor 14	13068	3447	T12S; R8E	15
363	382252	Thor 15	13068	3449	T12S; R8E	15
364	382253	Thor 16	13068	3451	T12S; R8E	15
365	382254	Thor 17	13068	3453	T12S; R8E	15
366	382255	Thor 18	13068	3455	T12S; R8E	15
367	382256	Thor 19	13068	3457	T12S; R8E	15
368	382257	Thor 20	13068	3459	T12S; R8E	15
369	382258	Thor 21	13068	3461	T12S; R8E	15
370	382259	Thor 22	13068	3463	T12S; R8E	15
371	382260	Thor 23	13068	3465	T12S; R8E	15
372	382261	Thor 24	13068	3467	T12S; R8E	15
373	382262	Thor 25	13068	3469	T12S; R8E	15
374	382263	Thor 26	13068	3471	T12S; R8E	15
375	382264	Thor 27	13068	3473	T12S; R8E	15
376	382265	Thor 28	13068	3475	T12S; R8E	15
377	382266	Thor 29	13068	3477	T12S; R8E	15
378	382267	Thor 30	13068	3479	T12S; R8E	15
379	382268	Thor 31	13068	3481	T12S; R8E	15
380	382269	Thor 32	13068	3483	T12S; R8E	15
381	382270	Thor 33	13068	3485	T12S; R8E	15
382	382271	Thor 34	13068	3487	T12S; R8E	15
383	382272	Thor 35	13068	3489	T12S; R8E	15
384	382273	Thor 36	13068	3491	T12S; R8E	15
385	382274	Loki 1	13068	3393	T12S; R8E	10
386	382275	Loki 2	13068	3395	T12S; R8E	10
387	382276	Loki 3	13068	3397	T12S; R8E	10
388	382277	Loki 4	13068	3399	T12S; R8E	10
389	382278	Loki 5	13068	3401	T12S; R8E	10
390	382279	Loki 6	13068	3403	T12S; R8E	10
391	382280	Loki 7	13068	3405	T12S; R8E	10
392	382281	Loki 8	13068	3407	T12S; R8E	10
393	382282	Loki 9	13068	3409	T12S; R8E	10
394	382283	Loki 10	13068	3411	T12S; R8E	10
395	382284	Loki 11	13068	3413	T12S; R8E	10
396	382285	Loki 12	13068	3415	T12S; R8E	10
397	382286	Loki 13	13068	3417	T12S; R8E	10
398	382287	Loki 14	13068	3419	T12S; R8E	10

Total 398 Claims

SP

- closed
- closed

PHOENIX, ARIZONA

2011 JUL 11 A 10:26

RECEIVED
TAMAZ STATE OFFICE

United States Department of the Interior
Bureau of Land Management
 LANDS/RECREATION & PLANNING
 ONE N CENTRAL AVE
 PHOENIX, AZ 85004 -2203
 Phone: 602-417-9200

Receipt

No: 2379160

Transaction #: 2454063	
Date of Transaction: 07/11/2011	
CUSTOMER:	
SILVER BELL MINING LLC 25000 W AVRA VALLEY RD MARANA, AZ 85653-8716 US	

LINE #	QTY	DESCRIPTION	REMARKS	UNIT PRICE	TOTAL
1	1.00	LOCATABLE MINERALS / MINING CLAIMS-NOT NEW-UNADJUD, ONE AUTH NO. ONLY / MINING CLAIM MONEY RECEIVED CASES: AMC48521/\$55720.00	MAINT (398) 2012	- n/a -	55720.00
TOTAL:					\$55,720.00

PAYMENT INFORMATION			
1	AMOUNT:	55720.00	POSTMARKED: N/A
	TYPE:	CHECK	RECEIVED: 07/11/2011
	CHECK NO:	115213	
	NAME:	SILVER BELL MINING LLC 25000 W AVRA VALLEY RD MARANA AZ 85653-8716 US	

REMARKS

This receipt was generated by the automated BLM Collections and Billing System and is a paper representation of a portion of the official electronic record contained therein.



AMC 48521

AMC 63296

AMC 309087

AMC 331534

AMC 333856

AMC 353857

AMC 380242

AMC 382138

July 21, 2010

Arizona State Office
Bureau of Land Management
Department of the Interior
Suite 800
One North Central Avenue
Phoenix, AZ 85004-4427
602-417-9200

**Notice of Intent to Hold and Payment of Annual Claim Maintenance Fee
2010/2011**

Dear Sir or Madam:

The Final Rule as published in the Federal Register implements provisions of the Interior Department and related agencies, Appropriations Act of 2003 (the "Act") requires an annual rental fee of \$140.00 for each unpatented mining claim and site located and held under the General Mining Law of 1872.

This will serve as notice that Silver Bell Mining LLC, a Delaware Limited Liability Company, whose address for purposes of this filing is **25000 W. Avra Valley Rd. Marana, AZ 85653** intends to hold the 398 mining claims and / or mill sites described in Exhibit A attached herewith, by payment of the annual claim maintenance fee of \$140.00 per claim or site. The total amount owed therefore is **\$55,720.00** to hold these claims for the year ending September 1, 2011.

The attached Exhibit A lists the individual claim names, BLM serial numbers, the book and page number for the county records. The claims and/or sites are located in Pima County, AZ

The recorded documents and any notices of acknowledgments concerning the above mentioned claims should be sent to my attention at the address listed above.

Sincerely,

Thomas M. Simpson
Agent for Silver Bell Mining LLC
Enclosures

RECEIVED
BLM PHOENIX OFFICE
2010 JUL 28 A 9:15
PHOENIX, ARIZONA

	AMC SERIAL No.	CLAIM NAME	BOOK/ DOCKET	PAGE	Township/ Range	Section
1	48521	May #1	355	211	T12S; R8E	11 & 14
2	48522	May #2	352	300	T12S; R8E	11 & 14
3	48523	May #3	352	301	T12S; R8E	10,11,14, & 15
4	48524	May #4	352	302	T12S; R8E	10 & 15
5	48525	May #5	352	303	T12S; R8E	10 & 15
6	48538 -	May #22	2235	479	T12S; R8E	1 & 12
7	48539	May #23	2235	480	T12S; R8E	1 & 12
8	48540	May #24	2235	481	T12S; R8E	12
9	48541	May #25	2235	482	T12S; R8E	12
10	48542	May #26	2844	622	T12S; R8E	12
11	48543	May #27	2844	623	T12S; R8E	12
12	48544	May #28	2844	624	T12S; R8E	12
13	48545	May #29	2844	625	T12S; R8E	12
14	48546	May #30	2844	626	T12S; R8E	12
15	48547	May #31	2844	627	T12S; R8E	12
16	48548	May #32	2844	628	T12S; R8E	12 & 13
17	48549	May #33	2844	629	T12S; R8E	12
18	48550	May #34	2844	630	T12S; R8E	12
19	48551	May #35	2844	631	T12S; R8E	12
20	48552	May #36	2844	632	T12S; R8E	12
21	48553	May #37	2844	633	T12S; R8E	12 & 13
22	48554	May #38	2844	634	T12S; R8&9E	12 & 7
23	48555	May #39	2844	635	T12S; R8&9E	12, 7 & 8
24	48556	May #40	2844	636	T12S; R8&9E	12 & 18
25	48557	May #41	2844	637	T12S; R8&9E	12 & 18
26	48558 +	May #42	2844	638	T12S; R8&9E	12, 13 & 18
27	48561 -	May #48	5740	137	T12S; R8E	10
28	48562	May #49	2740	138	T12S; R8E	10
29	48563	May #50	2740	139	T12S; R8E	10
30	48564	May #51	2740	140	T12S; R8E	10
31	48565	May # 59	2740/2930	572/638	T12S; R9E	7 & 18
32	48566	May #60	2981/5917	480/798	T12S; R9E	7 & 18
33	48567 +	May #61	3016	799	T12S; R9E	7 & 18
34	48593 -	May #91	2981	942	T12S; R9E	12 & 13
35	48594	May #92	4326	943	T12S; R8E	12 & 13
36	48595	May #93	4326	944	T12S; R8E	12
37	48596	May #94	4326	945	T12S; R8E	12
38	48597	May #95	4326	946	T12S; R8E	12
39	48598	May #96	4326	947	T12S; R8E	12
40	48599	May #97	4326	948	T12S; R8E	12
41	48600	May #98	4326	949	T12S; R8E	12
42	48601 +	May #99	4326	950	T12S; R8E	12
43	48603	El Tiro 2	1756/9359	176	T11S & T12S:	34 & 35

NO. OF CLAIMS 598
 AMOUNT 25780.00
 RECEIPT NO. 2178747
 INT. 0.4
 ** BLM-ASO**

RECEIVED
 JUN 11 2002
 BLM

	AMC SERIAL No.	CLAIM NAME	BOOK/ DOCKET	PAGE	Township/ Range	Section
44	48604	El Tiro 3	1756/9359	177	T11S & T12S;	34 & 3
45	48605	El Tiro 4	1756	178	T12S; R8E	3
46	48606	El Tiro 5	1756	179	T12S; R8E	3
47	48607	El Tiro 6	1756	180	T12S; R8E	3
48	48608 †	El Tiro 7	1756	181	T12S; R8E	3
49	48616 ○	El Tiro 16	4002/9359	571	T12S; R8E	5 & 8
50	48619 -	El Tiro 19	4228	2	T12S; R8E	11
51	48620	El Tiro 20	4228	3	T12S; R8E	11
52	48621	El Tiro 21	4228	4	T12S; R8E	3, 10 & 11
53	48622	El Tiro 22	4228	5	T12S; R8E	3
54	48623	El Tiro 23	4228	6	T12S; R8E	3
55	48624	El Tiro 24	4228	7	T12S; R8E	3
56	48625	El Tiro 25	4228	8	T12S; R8E	3
57	48626	El Tiro 26	4228	9	T12S; R8E	3
58	48627	El Tiro 27	4228	10	T12S; R8E	3
59	48628	El Tiro 28	4228	11	T12S; R8E	3
60	48629	El Tiro 29	4228	12	T12S; R8E	3
61	48630	El Tiro 30	4228	13	T12S; R8E	3
62	48631	El Tiro 31	4228	14	T12S; R8E	3
63	48632	El Tiro 32	4228	15	T12S; R8E	3
64	48633	El Tiro 33	4228	16	T12S; R8E	3
65	48634	El Tiro 34	4228	17	T12S; R8E	3
66	48635	El Tiro 35	4228	18	T12S; R8E	3
67	48636	El Tiro 36	4228	19	T12S; R8E	3
68	48637	El Tiro 37	4228	20	T12S; R8E	3
69	48638	El Tiro 38	4228	21	T12S; R8E	3
70	48639	El Tiro 39	4228	22	T12S; R8E	3
71	48640	El Tiro 40	4228	23	T12S; R8E	3
72	48641	El Tiro 41	4228	24	T12S; R8E	3
73	48642	El Tiro 42	4228	25	T12S; R8E	3
74	48643	El Tiro 43	4228/9359	26	T11 & T12S; R	34 & 3
75	48644 †	El Tiro 44	4228/9359	27	T11 & T12S; R	34 & 3
76	48647 ○	El Tiro 47	4228/9359	30	T11 & T12S; R	34 & 3
77	63340 -	Ironwood 5	1461/9359	214/516		29 & 30
78	63341	Ironwood 6	1461/9359	215	T11S; R8E	29 & 30
79	63342	Ironwood 7	1461/9359	216	T11S; R8E	29, 30 & 31
80	66343	Ironwood 8	1461/9359	217	T11S; R8E	29, 30, 31 & 32
81	66344	Ironwood 9	1461	218	T11S; R8E	31
82	66345	Ironwood 10	1461	219	T11S; R8E	30 & 31
83	66346	Ironwood 11	1461	220	T11S; R8E	30 & 31
84	66347	Ironwood 12	1461	221	T11S; R8E	30
85	66348	Ironwood 13	1461	222	T11S; R8E	30

RECEIVED
 CLERK OF DISTRICT
 2019 JUL 28 A P. 115

	AMC SERIAL No.	CLAIM NAME	BOOK/ DOCKET	PAGE	Township/ Range	Section
86	66349	Ironwood 14	1461	223	T11S; R8E	30
87	63350	Ironwood 15	1461/1512	224/374	T11S; R8E	30 & 31
88	63351	Ironwood 16	1461/1510	225/519	T11S; R8E	31
89	63352	Ironwood 17	1461	226	T11S; R8E	31
90	63353	Ironwood 18	1461	227	T11S; R8E	31
91	63354	Ironwood 19	1461	228	T11S; R8E	31
92	63355	Ironwood 20	1461	229	T11S; R8E	31
93	63356	Ironwood 21	1461/1510	230/520	T11S; R8E	31
94	63357	Ironwood 22	1461	231	T11S; R8E	31
95	63358	Ironwood 23	1461	232	T11S; R8E	30 & 31
96	63359	Ironwood 24	1461	233	T11S; R8E	31
97	63360	Ironwood 25	1461	234	T11S; R8E	31
98	63361	Ironwood 26	1461	235	T11S; R8E	31
99	63362	Ironwood 27	1461	236	T11S; R8E	31
100	63363	Ironwood 28	1461	237	T11S; R8E	31
101	63364	Ironwood 29	1461	238	T11S; R8E	31
102	63365	Ironwood 30	1461	239	T11S; R8E	31
103	63366	Ironwood 31	1461	240	T11S; R8E	31
104	63367	Ironwood 32	1461	241	T11S & T12S;	6 & 31
105	63368	Ironwood 33	1461	242	T11S & T12S;	6 & 31
106	63369	Ironwood 34	1461	243	T11S & T12S;	6 & 31
107	63370	Ironwood 35	1461	244	T11S & T12S;	6 & 31
108	63371	Ironwood 36	1465/1510	263/517	T11S; R8E	31
109	63372	Ironwood 37	1465	264	T11S; R8E	31
110	63373	Ironwood 38	1465/1510	265/518	T11S & T12S;	6 & 31
111	63374	Ironwood 39	1465	266	T11S & T12S;	6 & 31
112	63375	Ironwood 40	1465	267	T11S & T12S;	6 & 31
113	63376	Ironwood 41	1465	268	T11S & T12S;	6 & 31
114	63377	Ironwood 42	1465	269	T11S & T12S;	6 & 31
115	63378	Ironwood 43	1465	270	T11S & T12S;	6 & 31
116	63380	Ironwood 45	1465	272	T11S; R8E	31
117	63381	Ironwood 46	1465	273	T11S; R8E	31
118	63382	Ironwood 47	1465	274	T11S; R8E	31
119	63383	Ironwood 48	1465	275	T11S; R8E	31
120	63384	Ironwood 49	1465	276	T11S; R8E	31
121	63385	Ironwood 50	1465	277	T11S; R8E	31
122	63386	Ironwood 51	1465	278	T11S; R8E	31
123	63387	Ironwood 52	1465	279	T11S; R8E	31
124	63388	Ironwood 53	1465	280	T11S & T12S;	6 & 31
125	63389	Ironwood 54	1465	281	T11S; R8E	31
126	63390	Ironwood 55	1465	282	T11S; R8E	31
127	63391	Ironwood 56	1465	283	T11S; R8E	31
128	63392	Ironwood 57	1465	284	T11S; R8E	31

RECEIVED
 2011
 11/28/11

	AMC SERIAL No.	CLAIM NAME	BOOK/ DOCKET	PAGE	Township/ Range	Section
129	63393	Ironwood 58	1465	285	T11S; R8E	31
130	63394	Ironwood 59	1465	286	T11S; R8E	31
131	63395	Ironwood 60	1465	287	T11S; R8E	31
132	63396	Ironwood 61	1465	288	T11S; R8E	31
133	63397	Ironwood 62	1465	289	T11S; R8E	31
134	63398 +	Ironwood 63	1465	290	T11S; R8E	31
135	63403 ○	BS & K 17	2550	163	T11S; R8E	27 & 28
136	63405 ○	BS & K 19	2550	165	T11S; R8E	27 & 28
137	63407 ○	BS & K 21	2550	165	T11S; R8E	27 & 28
138	63409 ○	BS & K 23	2550	169	T11S; R8E	27 & 28
139	63414 ○	BS & K 27	3656	130	T11S; R8E	27 & 34
140	63415 ○	BS & K 28	3891	49	T11S; R8E	27 & 34
141	63420 +	BS & K 32	3891	502	T11S; R8E	27
142	63421	BS & K 33	3891	503	T11S; R8E	27
143	63422	BS & K 34	3891	504	T11S; R8E	27
144	63423	BS & K 35	3891	505	T11S; R8E	27
145	63424	BS & K 36	3891	506	T11S; R8E	27
146	63425	BS & K 37	3891	507	T11S; R8E	27
147	63426	BS & K 38	3891	508	T11S; R8E	27
148	63427	BS & K 39	3891	509	T11S; R8E	27
149	63428	BS & K 40	3891	510	T11S; R8E	27
150	63429	BS & K 41	3891	511	T11S; R8E	27
151	63430	BS & K 42	3891	512		27 & 34
152	63431	BS & K 43	3891	513	T11S; R8E	27 & 34
153	63432	BS & K 44	3891	514	T11S; R8E	27 & 34
154	63433	BS & K 45	3891	515	T11S; R8E	27 & 34
155	63434 ~	BS & K 46	3891	516	T11S; R8E	27 & 34
156	63461 ⊗	Vulcan 39	3909	204	T11S; R8E	29 & 30
157	63477 x	Vulcan 55	3909	212	T11S; R8E	29 & 30
158	63478	Vulcan 56	3909	213	T11S; R8E	29 & 30
159	63479	Vulcan 57	3909	201	T11S; R8E	29 & 30
160	63480 -	Vulcan 60	3909	200	T11S; R8E	30
161	309107 +	Jackie 21	8914	1983-1985	T12S; R8E	8
162	309108	Jackie 22	8914	1986-1988	T12S; R8E	8
163	309109	Jackie 23	8914	1989-1991	T12S; R8E	8
164	309110	Jackie 24	8914	1992-1994	T12S; R8E	8
165	309111	Jackie 25	8914	1995-1997	T12S; R8E	8
166	309112 -	Jackie 26	8914	1998-2000	T12S; R8E	8
167	331534 ⊗	Jackie 27A	9929	920-923	T12S; R8E	8
168	333856 ⊗	BS & K 26A			T11S; R8E	27, 28, 33 & 34
169	353857 ~	KA 1	11343	1256	T11S; R8E	20
170	353858	KA 2	11343	1258	T11S; R8E	19 & 20

RECEIVED
 COUNTY CLERK'S OFFICE
 JUL 23 9 10 AM '00

	AMC SERIAL No.	CLAIM NAME	BOOK/ DOCKET	PAGE	Township/ Range	Section
171	353859	KA 3	11343	1260	T11S; R8E	20
172	353860	KA 4	11343	1262	T11S; R8E	19 & 20
173	353861	KA 5	11343	1264	T11S; R8E	20
174	353862	KA 6	11343	1266	T11S; R8E	19 & 20
175	353863	KA 7	11343	1268	T11S; R8E	20
176	353864	KA 8	11343	1270	T11S; R8E	19 & 20
177	353865	KA 9	11343	1272	T11S; R8E	20
178	353866	KA 10	11343	1274	T11S; R8E	19 & 20
179	353867	KA 11	11343	1276	T11S; R8E	20
180	353868	KA 12	11343	1278	T11S; R8E	19 & 20
181	353869	KA 13	11343	1280	T11S; R8E	20
182	353870	KA 14	11343	1282	T11S; R8E	19 & 20
183	353871	KA 15	11343	1284	T11S; R8E	20
184	353872	KA 16	11343	1286	T11S; R8E	19 & 20
185	353873	KA 17	11343	1288	T11S; R8E	20
186	353874	KA 18	11343	1290	T11S; R8E	19 & 20
187	353875	KA 45	11343	1292	T11S; R8E	20
188	353876	KA 46	11343	1294	T11S; R8E	20
189	353877	KA 47	11343	1296	T11S; R8E	20
190	353878	KA 48	11343	1298	T11S; R8E	20
191	353879	Ka 49	11343	1300	T11S; R8E	20
192	353880	KA 50	11343	1302	T11S; R8E	20
193	353881	KA 51	11343	1304	T11S; R8E	20
194	353882	KA 52	11343	1306	T11S; R8E	20
195	353883	KA 53	11343	1308	T11S; R8E	20
196	353884	KA 54	11343	1310	T11S; R8E	20
197	353885	KA 55	11343	1312	T11S; R8E	20
198	353886	KA 56	11343	1314	T11S; R8E	20
199	353887	KA 57	11343	1316	T11S; R8E	20
200	353888	KA 58	11343	1318	T11S; R8E	20
201	353889	KA 59	11343	1320	T11S; R8E	20
202	353890	KA 60	11343	1322	T11S; R8E	20
203	353891	KA 61	11343	1324	T11S; R8E	20
204	353892	KA 62	11343	1326	T11S; R8E	20
205	353893	KA 81	11343	1328	T11S; R8E	21
206	353894	KA 82	11343	1330	T11S; R8E	20 & 21
207	353895	KA 83	11343	1332	T11S; R8E	21
208	353896	KA 84	11343	1334	T11S; R8E	20 & 21
209	353897	KA 85	11343	1336	T11S; R8E	21
210	353898	KA 86	11343	1338	T11S; R8E	20 & 21
211	353899	KA 87	11343	1340	T11S; R8E	21
212	353900	KA 88	11343	1342	T11S; R8E	20 & 21

RECEIVED
 FILED
 JUN 28 A 11 15
 T11S; R8E

	AMC SERIAL No.	CLAIM NAME	BOOK/ DOCKET	PAGE	Township/ Range	Section
213	353901	KA 89	11343	1344	T11S; R8E	21
214	353902	KA 90	11343	1346	T11S; R8E	20 & 21
215	353903	KA 91	11343	1348	T11S; R8E	21
216	353904	KA 92	11343	1350	T11S; R8E	20 & 21
217	353905	KA 93	11343	1352	T11S; R8E	21
218	353906	KA 94	11343	1354	T11S; R8E	20 & 21
219	353907	KA 95	11343	1356	T11S; R8E	21
220	353908	KA 96	11343	1358	T11S; R8E	20 & 21
221	353909	KA 97	11343	1360	T11S; R8E	21
222	353910	KA 98	11343	1362	T11S; R8E	20 & 21
223	353911	KA 147	11343	1364	T11S; R8E	19
224	353912	KA 148	11343	1366	T11S; R8E	19
225	353913	KA 149	11343	1368	T11S; R8E	19
226	353914	KA 150	11343	1370	T11S; R8E	19
227	353915	KA 151	11343	1372	T11S; R8E	19
228	353916	KA 152	11343	1374	T11S; R8E	19
229	353917	KA 153	11343	1376	T11S; R8E	19
230	353918	KA 154	11343	1378	T11S; R8E	19
231	353919	KA 155	11343	1380	T11S; R8E	19
232	353920	KA 156	11343	1382	T11S; R8E	19
233	353921	KA 157	11343	1384	T11S; R8E	19
234	353922	KA 158	11343	1386	T11S; R8E	19
235	353923	KA 159	11343	1388	T11S; R8E	19
236	353924	KA 160	11343	1390	T11S; R8E	19
237	353925	KA 161	11343	1392	T11S; R8E	19
238	353926	KA 162	11343	1394	T11S; R8E	19
239	353927	KA 163	11343	1396	T11S; R8E	19
240	353928 -	KA 164	11343	1398	T11S; R8E	19
241	380242 +	Pogo 1	13029	521	T12S; R8E	9
242	380243	Pogo 2	13029	523	T12S; R8E	9
243	380244	Pogo 3	13029	525	T12S; R8E	9
244	380245	Pogo 4	13029	527	T12S; R8E	9
245	380246	Pogo 5	13029	529	T12S; R8E	9
246	380247	Pogo 6	13029	531	T12S; R8E	9
247	380248	Pogo 7	13029	533	T12S; R8E	9
248	380249 -	Pogo 8	13029	535	T12S; R8E	9
249	382138 +	Pogo 9	13068	3207	T12S; R8E	9
250	382139	Pogo 10	13068	3209	T12S; R8E	9
251	382140	Pogo 11	13068	3211	T12S; R8E	9
252	382141	Pogo 12	13068	3213	T12S; R8E	9
253	382142	Pogo 13	13068	3215	T12S; R8E	9
254	382143	Pogo 14	13068	3217	T12S; R8E	9

	AMC SERIAL No.	CLAIM NAME	BOOK/ DOCKET	PAGE	Township/ Range	Section
255	382144	Pogo 15	13068	3219	T12S; R8E	9
256	382145	Pogo 16	13068	3221	T12S; R8E	9
257	382146	Pogo 17	13068	3223	T12S; R8E	9
258	382147	Pogo 18	13068	3225	T12S; R8E	9
259	382148	Pogo 19	13068	3227	T12S; R8E	9
260	382149	Pogo 20	13068	3229	T12S; R8E	9
261	382150	Pogo 21	13068	3231	T12S; R8E	9
262	382151	Pogo 22	13068	3233	T12S; R8E	9
263	382152	Pogo 23	13068	3235	T12S; R8E	9
264	382153	Pogo 24	13068	3237	T12S; R8E	9
265	382154	Pogo 25	13068	3239	T12S; R8E	9
266	382155	Pogo 26	13068	3241	T12S; R8E	9
267	382156	Pogo 27	13068	3243	T12S; R8E	9
268	382157	Pogo 28	13068	3245	T12S; R8E	9
269	382158	Pogo 29	13068	3247	T12S; R8E	9
270	382159	Pogo 30	13068	3249	T12S; R8E	9
271	382160	Pogo 31	13068	3251	T12S; R8E	9
272	382161	Means 1	13068	3253	T12S; R8E	13
273	382162	Means 2	13068	3255	T12S; R8E	13
274	382163	Means 3	13068	3257	T12S; R8E	13
275	382164	Means 4	13068	3259	T12S; R8E	13
276	382165	Means 5	13068	3261	T12S; R8E	13
277	382166	Means 6	13068	3263	T12S; R8E	13
278	382167	Means 7	13068	3265	T12S; R8E	13
279	382168	Means 8	13068	3267	T12S; R8E	13
280	382169	Means 9	13068	3269	T12S; R8E	13
281	382170	Means 10	13068	3271	T12S; R8E	13
282	382171	Means 11	13068	3273	T12S; R8E	13
283	382172	Means 12	13068	3275	T12S; R8E	13
284	382173	Means 13	13068	3277	T12S; R8E	13
285	382174	Means 14	13068	3279	T12S; R8E	13
286	382175	Means 15	13068	3281	T12S; R8E	13
287	382176	Means 16	13068	3283	T12S; R8E	13
288	382177	Means 17	13068	3285	T12S; R8E	13
289	382178	Means 18	13068	3287	T12S; R8E	13
290	382179	Means 19	13068	3289	T12S; R8E	13
291	382180	Means 20	13068	3291	T12S; R8E	13
292	382181	Means 21	13068	3293	T12S; R8E	13
293	382182	Means 22	13068	3295	T12S; R8E	13
294	382183	Means 23	13068	3297	T12S; R8E	13
295	382184	Means 24	13068	3299	T12S; R8E	13
296	382185	Means 25	13068	3301	T12S; R8E	13
297	382186	Means 26	13068	3303	T12S; R8E	13

9140 V 83711066
 COUNTY OF...
 REGISTERED...
 2013...

	AMC SERIAL No.	CLAIM NAME	BOOK/ DOCKET	PAGE	Township/ Range	Section
298	382187	Means 27	13068	3305	T12S; R8E	13
299	382188	Means 28	13068	3307	T12S; R8E	13
300	382189	Means 29	13068	3309	T12S; R8E	13
301	382190	Means 30	13068	3311	T12S; R8E	13
302	382191	Means 31	13068	3313	T12S; R8E	13
303	382192	Means 32	13068	3315	T12S; R8E	13
304	382193	Means 33	13068	3317	T12S; R8E	13
305	382194	Means 34	13068	3319	T12S; R8E	13
306	382195	Means 35	13068	3321	T12S; R8E	13
307	382196	Means 36	13068	3323	T12S; R8E	13
308	382197	Duncan 1	13068	3325	T12S; R8E	14
309	382198	Duncan 2	13068	3327	T12S; R8E	14
310	382199 -	Duncan 3	13068	3329	T12S; R8E	14
311	382200 +	Duncan 4	13068	3331	T12S; R8E	14
312	382201	Duncan 5	13068	3333	T12S; R8E	14
313	382202	Duncan 6	13068	3335	T12S; R8E	14
314	382203	Duncan 7	13068	3337	T12S; R8E	14
315	382204	Duncan 8	13068	3339	T12S; R8E	14
316	382205	Duncan 9	13068	3341	T12S; R8E	14
317	382206	Duncan 10	13068	3343	T12S; R8E	14
318	382207	Duncan 11	13068	3345	T12S; R8E	14
319	382208	Duncan 12	13068	3347	T12S; R8E	14
320	382209	Duncan 13	13068	3349	T12S; R8E	14
321	382210	Duncan 14	13068	3351	T12S; R8E	14
322	382211	Duncan 15	13068	3353	T12S; R8E	14
323	382212	Duncan 16	13068	3355	T12S; R8E	14
324	382213	Duncan 17	13068	3357	T12S; R8E	14
325	382214	Duncan 18	13068	3359	T12S; R8E	14
326	382215	Duncan 19	13068	3361	T12S; R8E	14
327	382216	Duncan 20	13068	3363	T12S; R8E	14
328	382217	Duncan 21	13068	3365	T12S; R8E	14
329	382218	Duncan 22	13068	3367	T12S; R8E	14
330	382219	Duncan 23	13068	3369	T12S; R8E	14
331	382220	Duncan 24	13068	3371	T12S; R8E	14
332	382221	Duncan 25	13068	3373	T12S; R8E	14
333	382222	Duncan 26	13068	3375	T12S; R8E	14
334	382223	Duncan 27	13068	3377	T12S; R8E	14
335	382224	Duncan 28	13068	3379	T12S; R8E	14
336	382225	Duncan 29	13068	3381	T12S; R8E	14
337	382226	Duncan 30	13068	3383	T12S; R8E	14
338	382227	Duncan 31	13068	3385	T12S; R8E	14
339	382228	Duncan 32	13068	3387	T12S; R8E	14

	AMC SERIAL No.	CLAIM NAME	BOOK/ DOCKET	PAGE	Township/ Range	Section
340	382229	Duncan 33	13068	3389	T12S; R8E	14
341	382230	Duncan 34	13068	3391	T12S; R8E	14
342	382231	June 1	13068	3493	T12S; R8E	12
343	382232	June 2	13068	3495	T12S; R8E	12
344	382233	June 3	13068	3497	T12S; R8E	12
345	382234	June 4	13068	3499	T12S; R8E	12
346	382235	June 5	13068	3501	T12S; R8E	12
347	382236	June 6	13068	3503	T12S; R8E	12
348	382237 S	June 7	13068	3505	T12S; R8E	12
349	382238	Thor 1	13068	3421	T12S; R8E	15
350	382239	Thor 2	13068	3423	T12S; R8E	15
351	382240	Thor 3	13068	3425	T12S; R8E	15
352	382241	Thor 4	13068	3427	T12S; R8E	15
353	382242	Thor 5	13068	3429	T12S; R8E	15
354	382243	Thor 6	13068	3431	T12S; R8E	15
355	382244	Thor 7	13068	3433	T12S; R8E	15
356	382245	Thor 8	13068	3435	T12S; R8E	15
357	382246	Thor 9	13068	3437	T12S; R8E	15
358	382247	Thor 10	13068	3439	T12S; R8E	15
359	382248	Thor 11	13068	3441	T12S; R8E	15
360	382249	Thor 12	13068	3443	T12S; R8E	15
361	382250	Thor 13	13068	3445	T12S; R8E	15
362	382251	Thor 14	13068	3447	T12S; R8E	15
363	382252	Thor 15	13068	3449	T12S; R8E	15
364	382253	Thor 16	13068	3451	T12S; R8E	15
365	382254	Thor 17	13068	3453	T12S; R8E	15
366	382255	Thor 18	13068	3455	T12S; R8E	15
367	382256	Thor 19	13068	3457	T12S; R8E	15
368	382257	Thor 20	13068	3459	T12S; R8E	15
369	382258	Thor 21	13068	3461	T12S; R8E	15
370	382259	Thor 22	13068	3463	T12S; R8E	15
371	382260	Thor 23	13068	3465	T12S; R8E	15
372	382261	Thor 24	13068	3467	T12S; R8E	15
373	382262	Thor 25	13068	3469	T12S; R8E	15
374	382263	Thor 26	13068	3471	T12S; R8E	15
375	382264	Thor 27	13068	3473	T12S; R8E	15
376	382265	Thor 28	13068	3475	T12S; R8E	15
377	382266	Thor 29	13068	3477	T12S; R8E	15
378	382267	Thor 30	13068	3479	T12S; R8E	15
379	382268	Thor 31	13068	3481	T12S; R8E	15
380	382269	Thor 32	13068	3483	T12S; R8E	15
381	382270	Thor 33	13068	3485	T12S; R8E	15
382	382271	Thor 34	13068	3487	T12S; R8E	15

	AMC SERIAL No.	CLAIM NAME	BOOK/ DOCKET	PAGE	Township/ Range	Section
383	382272	Thor 35	13068	3489	T12S; R8E	15
384	382273	Thor 36	13068	3491	T12S; R8E	15
385	382274	Loki 1	13068	3393	T12S; R8E	10
386	382275	Loki 2	13068	3395	T12S; R8E	10
387	382276	Loki 3	13068	3397	T12S; R8E	10
388	382277	Loki 4	13068	3399	T12S; R8E	10
389	382278	Loki 5	13068	3401	T12S; R8E	10
390	382279	Loki 6	13068	3403	T12S; R8E	10
391	382280	Loki 7	13068	3405	T12S; R8E	10
392	382281	Loki 8	13068	3407	T12S; R8E	10
393	382282	Loki 9	13068	3409	T12S; R8E	10
394	382283	Loki 10	13068	3411	T12S; R8E	10
395	382284	Loki 11	13068	3413	T12S; R8E	10
396	382285	Loki 12	13068	3415	T12S; R8E	10
397	382286	Loki 13	13068	3417	T12S; R8E	10
398	382287	Loki 14	13068	3419	T12S; R8E	10

Total Claims 398

ENTERED INTO COMPUTER

MA

AUG 09 2010

PHOENIX, ARIZONA

2010 JUN 28 A 9:15

RECEIVED
PHOENIX, ARIZONA

United States Department of the Interior
Bureau of Land Management
 LANDS/RECREATION & PLANNING
 ONE N CENTRAL AVE
 PHOENIX, AZ 85004 -2203
 Phone:

Receipt

No: 2178747

Transaction #: 2248312		ENTERED INTO COMPUTER
Date of Transaction: 07/28/2010		
CUSTOMER:	SILVER BELL MINING LLC 25000 W AVRA VALLEY RD MARANA, AZ 85653-8716 US	✓ AUG 09 2010

LINE #	QTY	DESCRIPTION	REMARKS	UNIT PRICE	TOTAL
1	1.00	LOCATABLE MINERALS / MINING CLAIMS-NOT NEW-UNADJUD, ONE AUTH NO. ONLY / MINING CLAIM MONEY RECEIVED CASES: AMC48521/\$55720.00	MAINT FEE PAYMENT (398) 2011	- n/a -	55720.00
TOTAL:					\$55,720.00

PAYMENT INFORMATION			
1	AMOUNT:	55720.00	POSTMARKED: N/A
	TYPE:	CHECK	RECEIVED: 07/28/2010
	CHECK NO:	115187	
	NAME:	SILVER BELL MINING LLC 25000 W AVRA VALLEY RD MARANA AZ 85653-8716 US	

REMARKS

This receipt was generated by the automated BLM Collections and Billing System and is a paper representation of a portion of the official electronic record contained therein.

Silver Bell Mining, L.L.C.

AMC 48521
63296
309087
331534
333856
SB-10.4 353857
214 380242
382138

August 14, 2009

CERTIFIED MAIL, RETURN RECEIPT REQUESTED

Bureau of Land Management
Arizona State Office
One North Central Ave., Suite 800
Phoenix, Arizona 85004-4427

Attention: Mining Claims Unit

Re: Silver Bell Mining
Evidence of Payment
Annual Maintenance Fee Fiscal Year 2010

RECEIVED
BLM AZ STATE OFFICE
2009 AUG 18 A 8:46
PHOENIX, ARIZONA

Dear Sir:

The annual maintenance fee of \$140 for each mining claim and mill site, as required under 43 CFR 3834.23 of June 29, 2009, for fiscal year 2010 was mailed to the State Office of the BLM in the form of a check in the amount of \$55,720 for the claims/sites listed in Exhibit A.

Owner: Silver Bell Mining, L.L.C.
25,000 W. Avra Valley Road
Marana, Arizona 85653

If applicable, please return proof of payment receipt to the address below.

Silver Bell Mining, L.L.C.
25,000 W. Avra Valley Road
Marana, Arizona 85653

Sincerely,



Mark J. Kalmi
General Manager



EXHIBIT A
 TO AFFIDAVIT OF PERFORMANCE OF LABOR
 FOR YEAR ENDING SEPTEMBER 1, 2009
 BY PAYMENT OF MAINTENANCE FEES

The following contiguous group of unpatented lode mining claims are situated in the Silver Bell Mining District, Pima County, Arizona. The Location Notices of which are of record in the office of the Recorder of Pima County, Arizona, and the Bureau of Land Management serial numbers are filed in Phoenix, Arizona.

RECEIVED
 BLM AZ STATE OFFICE
 2009 AUG 19 A 8:41
 PHOENIX ARIZONA
 BLM Serial Number
 AMC

RECORDING DATA

<u>Name of Claim</u>	<u>Book or Docket</u>	<u>Page</u>	<u>BLM Serial Number</u>
May #1	355	211	48521 ✓
May #2	352	300	48522 ✓
May #3	352	301	48523 ✓
May #4	352	302	48524 ✓
May #5	352	303	48525 ✓
May #22	2235	479	48538 ✓
May #23	2235	480	48539 ✓
May #24	2235	481	48540 ✓
May #25	2235	482	48541 ✓
May #26	2844	622	48542 ✓
May #27	2844	623	48543 ✓
May #28	2844	624	48544 ✓
May #29	2844	625	48545 ✓
May #30	2844	626	48546 ✓
May #31	2844	627	48547 ✓
May #32	2844	628	48548 ✓
May #33	2844	629	48549 ✓
May #34	2844	630	48550 ✓
May #35	2844	631	48551 ✓
May #36	2844	632	48552 ✓
May #37	2844	633	48553 ✓
May #38	2844	634	48554 ✓
May #39	2844	635	48555 ✓
May #40	2844	636	48556 ✓
May #41	2844	637	48557 ✓
May #42	2844	638	48558 ✓
May #48	2740	137	48561 ✓
May #49	2740	138	48562 ✓
May #50	2740	139	48563 ✓
May #51	2740	140	48564 ✓
May #59	2740	572	48565 ✓
Relocated	2930	638	48565 ✓
May #60	5917	798	48566 ✓
Amended	2981	480	48567 ✓
May #61	3016	799	48567 ✓
May #91	2981	942	48593 ✓
May #92	4326	943	48594 ✓

EXHIBIT A
 TO AFFIDAVIT OF PERFORMANCE OF LABOR
 FOR YEAR ENDING SEPTEMBER 1, 2009
 BY PAYMENT OF MAINTENANCE FEES

RECORDING DATA

<u>Name of Claim</u>	<u>Book or Docket</u>	<u>Page</u>	<u>BLM Serial Number</u>
May #93	4326	944	48595
May #94	4326	945	48596
May #95	4326	946	48597
May #96	4326	947	48598
May #97	4326	948	48599
May #98	4326	949	48600
May #99	4326	950	48601
<hr/>			
El Tiro 2	1756	176	
El Tiro 2 Amended	9359	964-965	48603
El Tiro 3	1756	177	
El Tiro 3 Amended	9359	966-967	48604
El Tiro 4	1756	178	48605
El Tiro 5	1756	179	48606
El Tiro 6	1756	180	48607
El Tiro 7	1756	181	48608
El Tiro 16	4002	571	
El Tiro 16 Amended	9359	968-969	48616
El Tiro 19	4228	2	48619
El Tiro 20	4228	3	48620
El Tiro 21	4228	4	48621
El Tiro 22	4228	5	48622
El Tiro 23	4228	6	48623
El Tiro 24	4228	7	48624
El Tiro 25	4228	8	48625
El Tiro 26	4228	9	48626
El Tiro 27	4228	10	48627
El Tiro 28	4228	11	48628
El Tiro 29	4228	12	48629
El Tiro 30	4228	13	48630
El Tiro 31	4228	14	48631
El Tiro 32	4228	15	48632
El Tiro 33	4228	16	48633
El Tiro 34	4228	17	48634
El Tiro 35	4228	18	48635
El Tiro 36	4228	19	48636
El Tiro 37	4228	20	48637
El Tiro 38	4228	21	48638
El Tiro 39	4228	22	48639
El Tiro 40	4228	23	48640
El Tiro 41	4228	24	48641
El Tiro 42	4228	25	48642
El Tiro 43	4228	26	
El Tiro 43 Amended	9359	970-971	48643
El Tiro 44	4228	27	
El Tiro 44 Amended	9359	972-973	48644

RECEIVED
 BLM AZ STATE OFFICE
 2009 AUG 10
 PHOENIX, ARIZONA

EXHIBIT A
 TO AFFIDAVIT OF PERFORMANCE OF LABOR
 FOR YEAR ENDING SEPTEMBER 1, 2009
 BY PAYMENT OF MAINTENANCE FEES

RECORDING DATA

<u>Name of Claim</u>	<u>Book or Docket</u>	<u>Page</u>	<u>BLM Serial Number</u>
El Tiro 47	4228	30	
El Tiro 47 Amended	9359	974-975	
Ironwood 5	1461	214	
Amended	1510	516	
Ironwood 5 Amended	9359	976-977	
Ironwood 6	1461	215	
Ironwood 6 Amended	9359	978-979	
Ironwood 7	1461	216	
Ironwood 7 Amended	9359	980-981	
Ironwood 8	1461	217	
Ironwood 8 Amended	9359	982-983	
Ironwood 9	1461	218	
Ironwood 10	1461	219	
Ironwood 11	1461	220	
Ironwood 12	1461	221	
Ironwood 13	1461	222	
Ironwood 14	1461	223	
Ironwood 15	1461	224	
Amended	1512	374	
Ironwood 16	1461	225	
Amended	1510	519	
Ironwood 17	1461	226	
Ironwood 18	1461	227	
Ironwood 19	1461	228	
Ironwood 20	1461	229	
Ironwood 21	1461	230	
Amended	1510	520	
Ironwood 22	1461	231	
Ironwood 23	1461	232	
Ironwood 24	1461	233	
Ironwood 25	1461	234	
Ironwood 26	1461	235	
Ironwood 27	1461	236	
Ironwood 28	1461	237	
Ironwood 29	1461	238	
Ironwood 30	1461	239	
Ironwood 31	1461	240	
Ironwood 32	1461	241	
Ironwood 33	1461	242	
Ironwood 34	1461	243	
Ironwood 35	1461	244	
Ironwood 36	1465	263	
Amended	1510	517	
Ironwood 37	1465	264	
Ironwood 38	1465	265	

RECEIVED
 BLM AZ STATE OFFICE
 2009 AUG 8
 PHOENIX ARIZONA
 8:46
 48647

63342
 63343
 63344
 63345
 63346
 63347
 63348
 63349
 63350
 63351
 63352
 63353
 63354
 63355
 63356
 63357
 63358
 63359
 63360
 63361
 63362
 63363
 63364
 63365
 63366
 63367
 63368
 63369
 63370
 63371
 63372

S/R
 63342
 etc.

EXHIBIT A
 TO AFFIDAVIT OF PERFORMANCE OF LABOR
 FOR YEAR ENDING SEPTEMBER 1, 2009
 BY PAYMENT OF MAINTENANCE FEES

RECEIVED
 BLMAZ STATE OFFICE
 2009 AUG 18
 PHOENIX, ARIZONA

RECORDING DATA

<u>Name of Claim</u>	<u>Book or Docket</u>	<u>Page</u>	<u>BLM Serial Number</u>
Amended	1510	518	63373
Ironwood 39	1465	266	63374
Ironwood 40	1465	267	63375
Ironwood 41	1465	268	63376
Ironwood 42	1465	269	63377
Ironwood 43	1465	270	63378
Ironwood 45	1465	272	63380
Ironwood 46	1465	273	63381
Ironwood 47	1465	274	63382
Ironwood 48	1465	275	63383
Ironwood 49	1465	276	63384
Ironwood 50	1465	277	63385
Ironwood 51	1465	278	63386
Ironwood 52	1465	279	63387
Ironwood 53	1465	280	63388
Ironwood 54	1465	281	63389
Ironwood 55	1465	282	63390
Ironwood 56	1465	283	63391
Ironwood 57	1465	284	63392
Ironwood 58	1465	285	63393
Ironwood 59	1465	286	63394
Ironwood 60	1465	287	63395
Ironwood 61	1465	288	63396
Ironwood 62	1465	289	63397
Ironwood 63	1465	290	63398
BS & K 17	2550	163	63403
BS & K 17 Amended	9359	984-985	63405
BS & K 19	2550	165	63407
BS & K 19 Amended	9359	986-987	63409
BS & K 21	2550	167	63414
BS & K 21 Amended	9359	988-989	63415
BS & K 23	2550	169	63420
BS & K 23 Amended	9359	990-991	63421
BS & K 27	3656	130	63422
BS & K 27 Amended	9359	994-995	63423
BS & K 28	3891	497	63424
BS & K 28 Amended	9359	996-997	63425
BS & K 32	3891	502	63426
BS & K 33	3891	503	63427
BS & K 34	3891	504	
BS & K 35	3891	505	
BS & K 36	3891	506	
BS & K 37	3891	507	
BS & K 38	3891	508	
BS & K 39	3891	509	

EXHIBIT A
 TO AFFIDAVIT OF PERFORMANCE OF LABOR
 FOR YEAR ENDING SEPTEMBER 1, 2009
 BY PAYMENT OF MAINTENANCE FEES

RECEIVED
 BLM AZ STATE OFFICE
 2009 AUG 18
 PHOENIX, ARIZONA

RECORDING DATA

<u>Name of Claim</u>	<u>Book or Docket</u>	<u>Page</u>	<u>BLM Serial Number</u>
BS & K 40	3891	510	63428
BS & K 41	3891	511	63429
BS & K 42	3891	512	63430
BS & K 42 Amended	9359	998-999	63431
BS & K 43	3891	513	63432
BS & K 43 Amended	9359	1000-1001	63433
BS & K 44	3891	514	63434
BS & K 44 Amended	9359	1002-1003	63461
BS & K 45	3891	515	63477
BS & K 45 Amended	9359	1004-1005	63478
BS & K 46	3891	516	63479
BS & K 46 Amended	9359	1006-1007	63480
Vulcan 39	3909	204	309107
Vulcan 39 Amended	9359	1008-1009	309108
Vulcan 55	3909	212	309109
Vulcan 55 Amended	9359	1010-1011	309110
Vulcan 56	3909	213	309111
Vulcan 56 Amended	9359	1012-1013	309112
Vulcan 57	3909	201	331534
Vulcan 60	3909	200	333856
Jackie 21	8914	1983-1985	353857
Jackie 22	8914	1986-1988	353858
Jackie 23	8914	1989-1991	353859
Jackie 23 Amended	9359	1014-1015	353860
Jackie 24	8914	1992-1994	353861
Jackie 24 Amended	9359	1016-1017	353862
Jackie 25	8914	1995-1997	353863
Jackie 26	8914	1998-2000	353864
Jackie 27A			353865
Relocated	9929	920-923	353866
BS & K 26A			353867
KA 1	11343	1256	
KA 2	11343	1258	
KA 3	11343	1260	
KA 4	11343	1262	
KA 5	11343	1264	
KA 6	11343	1266	
KA 7	11343	1268	
KA 8	11343	1270	
KA 9	11343	1272	
KA 10	11343	1274	
KA 11	11343	1276	

EXHIBIT A
 TO AFFIDAVIT OF PERFORMANCE OF LABOR
 FOR YEAR ENDING SEPTEMBER 1, 2009
 BY PAYMENT OF MAINTENANCE FEES

RECEIVED
 BLM AZ STATE OFFICE
 2009 AUG 18
 PHOENIX, ARIZONA
 BLM

RECORDING DATA

<u>Name of Claim</u>	<u>Book or Docket</u>	<u>Page</u>	<u>Serial Number</u>
KA 12	11343	1278	353868
KA 13	11343	1280	353869
KA 14	11343	1282	353870
KA 15	11343	1284	353871
KA 16	11343	1286	353872
KA 17	11343	1288	353873
KA 18	11343	1290	353874
KA 45	11343	1292	353875
KA 46	11343	1294	353876
KA 47	11343	1296	353877
KA 48	11343	1298	353878
Ka 49	11343	1300	353879
KA 50	11343	1302	353880
KA 51	11343	1304	353881
KA 52	11343	1306	353882
KA 53	11343	1308	353883
KA 54	11343	1310	353884
KA 55	11343	1312	353885
KA 56	11343	1314	353886
KA 57	11343	1316	353887
KA 58	11343	1318	353888
KA 59	11343	1320	353889
KA 60	11343	1322	353890
KA 61	11343	1324	353891
KA 62	11343	1326	353892
KA 81	11343	1328	353893
KA 82	11343	1330	353894
KA 83	11343	1332	353895
KA 84	11343	1334	353896
KA 85	11343	1336	353897
KA 86	11343	1338	353898
KA 87	11343	1340	353899
KA 88	11343	1342	353900
KA 89	11343	1344	353901
KA 90	11343	1346	353902
KA 91	11343	1348	353903
KA 92	11343	1350	353904
KA 93	11343	1352	353905
KA 94	11343	1354	353906
KA 95	11343	1356	353907
KA 96	11343	1358	353908
KA 97	11343	1360	353909
KA 98	11343	1362	353910
KA 147	11343	1364	353911
KA 148	11343	1366	353912
KA 149	11343	1368	353913

EXHIBIT A
 TO AFFIDAVIT OF PERFORMANCE OF LABOR
 FOR YEAR ENDING SEPTEMBER 1, 2009
 BY PAYMENT OF MAINTENANCE FEES

RECEIVED
 BLM AZ STATE OFFICE
 2009 AUG 18
 PHOENIX, ARIZONA
 BLM Serial Number

RECORDING DATA

<u>Name of Claim</u>	<u>Book or Docket</u>	<u>Page</u>	<u>BLM Serial Number</u>
KA 150	11343	1370	353914
KA 151	11343	1372	353915
KA 152	11343	1374	353916
KA 153	11343	1376	353917
KA 154	11343	1378	353918
KA 155	11343	1380	353919
KA 156	11343	1382	353920
KA 157	11343	1384	353921
KA 158	11343	1386	353922
KA 159	11343	1388	353923
KA 160	11343	1390	353924
KA 161	11343	1392	353925
KA 162	11343	1394	353926
KA 163	11343	1396	353927
KA 164	11343	1398	353928

All claims are located in Sections 36, T11S, R07E; Sections 19, 20, 21, 27, 30, 31 and 34, T11S, R08E; Section 6, T12S, R08E; and Section 7, T12S, R09E, G&SRB&M.

Pogo 1	13029	521	380242
Pogo 2	13029	523	380243
Pogo 3	13029	525	380244
Pogo 4	13029	527	380245
Pogo 5	13029	529	380246
Pogo 6	13029	531	380247
Pogo 7	13029	533	380248
Pogo 8	13029	535	380249
Pogo 9	13068	3207	382138
Pogo 10	13068	3209	382139
Pogo 11	13068	3211	382140
Pogo 12	13068	3213	382141
Pogo 13	13068	3215	382142
Pogo 14	13068	3217	382143
Pogo 15	13068	3219	382144
Pogo 16	13068	3221	382145
Pogo 17	13068	3223	382146
Pogo 18	13068	3225	382147
Pogo 19	13068	3227	382148
Pogo 20	13068	3229	382149
Pogo 21	13068	3231	382150
Pogo 22	13068	3233	382151
Pogo 23	13068	3235	382152
Pogo 24	13068	3237	382153
Pogo 25	13068	3239	382154
Pogo 26	13068	3241	382155

EXHIBIT A
 TO AFFIDAVIT OF PERFORMANCE OF LABOR
 FOR YEAR ENDING SEPTEMBER 1, 2009
 BY PAYMENT OF MAINTENANCE FEES

RECEIVED
 BLM AZ STATE OFFICE
 2009 AUG 18
 PHOENIX, ARIZONA
 BLM Serial Number

RECORDING DATA

<u>Name of Claim</u>	<u>Book or Docket</u>	<u>Page</u>	<u>BLM Serial Number</u>
Pogo 27	13068	3243	382156
Pogo 28	13068	3245	382157
Pogo 29	13068	3247	382158
Pogo 30	13068	3249	382159
Pogo 31	13068	3251	382160
Means 1	13068	3253	382161
Means 2	13068	3255	382162
Means 3	13068	3257	382163
Means 4	13068	3259	382164
Means 5	13068	3261	382165
Means 6	13068	3263	382166
Means 7	13068	3265	382167
Means 8	13068	3267	382168
Means 9	13068	3269	382169
Means 10	13068	3271	382170
Means 11	13068	3273	382171
Means 12	13068	3275	382172
Means 13	13068	3277	382173
Means 14	13068	3279	382174
Means 15	13068	3281	382175
Means 16	13068	3283	382176
Means 17	13068	3285	382177
Means 18	13068	3287	382178
Means 19	13068	3289	382179
Means 20	13068	3291	382180
Means 21	13068	3293	382181
Means 22	13068	3295	382182
Means 23	13068	3297	382183
Means 24	13068	3299	382184
Means 25	13068	3301	382185
Means 26	13068	3303	382186
Means 27	13068	3305	382187
Means 28	13068	3307	382188
Means 29	13068	3309	382189
Means 30	13068	3311	382190
Means 31	13068	3313	382191
Means 32	13068	3315	382192
Means 33	13068	3317	382193
Means 34	13068	3319	382194
Means 35	13068	3321	382195
Means 36	13068	3323	382196
Duncan 1	13068	3325	382197
Duncan 2	13068	3327	382198
Duncan 3	13068	3329	382199
Duncan 4	13068	3331	382200
Duncan 5	13068	3333	382201

EXHIBIT A
 TO AFFIDAVIT OF PERFORMANCE OF LABOR
 FOR YEAR ENDING SEPTEMBER 1, 2009
 BY PAYMENT OF MAINTENANCE FEES

RECEIVED
 BLM AZ STATE OFFICE
 2009 AUG 18
 PHOENIX, ARIZONA
 BLM Serial Number

RECORDING DATA

<u>Name of Claim</u>	<u>Book or Docket</u>	<u>Page</u>	<u>BLM Serial Number</u>
Duncan 6	13068	3335	382202
Duncan 7	13068	3337	382203
Duncan 8	13068	3339	382204
Duncan 9	13068	3341	382205
Duncan 10	13068	3343	382206
Duncan 11	13068	3345	382207
Duncan 12	13068	3347	382208
Duncan 13	13068	3349	382209
Duncan 14	13068	3351	382210
Duncan 15	13068	3353	382211
Duncan 16	13068	3355	382212
Duncan 17	13068	3357	382213
Duncan 18	13068	3359	382214
Duncan 19	13068	3361	382215
Duncan 20	13068	3363	382216
Duncan 21	13068	3365	382217
Duncan 22	13068	3367	382218
Duncan 23	13068	3369	382219
Duncan 24	13068	3371	382220
Duncan 25	13068	3373	382221
Duncan 26	13068	3375	382222
Duncan 27	13068	3377	382223
Duncan 28	13068	3379	382224
Duncan 29	13068	3381	382225
Duncan 30	13068	3383	382226
Duncan 31	13068	3385	382227
Duncan 32	13068	3387	382228
Duncan 33	13068	3389	382229
Duncan 34	13068	3391	382230
June 1	13068	3493	382231
June 2	13068	3495	382232
June 3	13068	3497	382233
June 4	13068	3499	382234
June 5	13068	3501	382235
June 6	13068	3503	382236
June 7	13068	3505	382237
Thor 1	13068	3421	382238
Thor 2	13068	3423	382239
Thor 3	13068	3425	382240
Thor 4	13068	3427	382241
Thor 5	13068	3429	382242
Thor 6	13068	3431	382243
Thor 7	13068	3433	382244
Thor 8	13068	3435	382245
Thor 9	13068	3437	382246
Thor 10	13068	3439	382247

EXHIBIT A
 TO AFFIDAVIT OF PERFORMANCE OF LABOR
 FOR YEAR ENDING SEPTEMBER 1, 2009
 BY PAYMENT OF MAINTENANCE FEES

RECORDING DATA

<u>Name of Claim</u>	<u>Book or Docket</u>	<u>Page</u>	<u>BLM Serial Number</u>
Thor 11	13068	3441	382248
Thor 12	13068	3443	382249
Thor 13	13068	3445	382250
Thor 14	13068	3447	382251
Thor 15	13068	3449	382252
Thor 16	13068	3451	382253
Thor 17	13068	3453	382254
Thor 18	13068	3455	382255
Thor 19	13068	3457	382256
Thor 20	13068	3459	382257
Thor 21	13068	3461	382258
Thor 22	13068	3463	382259
Thor 23	13068	3465	382260
Thor 24	13068	3467	382261
Thor 25	13068	3469	382262
Thor 26	13068	3471	382263
Thor 27	13068	3473	382264
Thor 28	13068	3475	382265
Thor 29	13068	3477	382266
Thor 30	13068	3479	382267
Thor 31	13068	3481	382268
Thor 32	13068	3483	382269
Thor 33	13068	3485	382270
Thor 34	13068	3487	382271
Thor 35	13068	3489	382272
Thor 36	13068	3491	382273
Loki 1	13068	3393	382274
Loki 2	13068	3395	382275
Loki 3	13068	3397	382276
Loki 4	13068	3399	382277
Loki 5	13068	3401	382278
Loki 6	13068	3403	382279
Loki 7	13068	3405	382280
Loki 8	13068	3407	382281
Loki 9	13068	3409	382282
Loki 10	13068	3411	382283
Loki 11	13068	3413	382284
Loki 12	13068	3415	382285
Loki 13	13068	3417	382286
Loki 14	13068	3419	382287

RECEIVED
 BLM ASSISTANT OFFICE
 2009 AUG 10
 PHOENIX, ARIZONA



All claims are located in Sections 36, T11S, R07E, Sections 19, 20, 21, 27, 30, 31 and 34, T11S, R08E; Sections 6, 9, 10, 12, 13, 14 and 15; and Section 7, T12S, R09E, Sections 9, 10, 12, 13, 14 and 15, T12S, R08E; G&SRB&M.

United States Department of the Interior
Bureau of Land Management
 BUSINESS & SUPPORT SVCS DIV
 ONE N CENTRAL AVE SUITE 800
 PHOENIX, AZ 85004 -4427
 Phone: (602) 417-9200

Receipt

No: 1980384

Transaction #: 2044422	
Date of Transaction: 08/18/2009	
CUSTOMER:	SILVER BELL MINING LLC 25000 W AVRA VALLEY RD MARANA, AZ 85653-8716 US

LINE #	QTY	DESCRIPTION	REMARKS	UNIT PRICE	TOTAL
1	1.00	LOCATABLE MINERALS / MINING CLAIMS-NOT NEW-UNADJUD, ONE AUTH NO. ONLY / MINING CLAIM MONEY RECEIVED CASES: AMC48521/\$55720.00	MAINT 2010	- n/a -	55720.00
TOTAL:					\$55,720.00

PAYMENT INFORMATION					
1	AMOUNT:	55720.00	POSTMARKED:	08/14/2009	
	TYPE:	CHECK	RECEIVED:	08/18/2009	
	CHECK NO:	0000022132			
	NAME:	SILVER BELL MINING LLC 5285 E WILLIAMS CIRCLE STE 2000 TUCSON AZ 85711 US			

REMARKS

This receipt was generated by the automated BLM Collections and Billing System and is a paper representation of a portion of the official electronic record contained therein.

Silver Bell Mining, L.L.C.

SB-10.4
214

August 15, 2008

CERTIFIED MAIL, RETURN RECEIPT REQUESTED

Bureau of Land Management
Arizona State Office
One North Central Avenue, Suite 800
Phoenix, Arizona 85004-4427

Attention: Mining Claims Unit

Re: Silver Bell Mining
Evidence of Payment
Annual Maintenance Fee Fiscal Year 2009

AMC 48521

AMC 63296

AMC 309087

AMC 331534

AMC 333856

AMC 353857

AMC 380242

AMC 382138

Dear Sir:

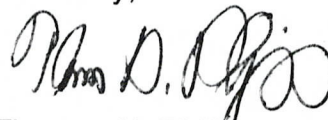
The annual maintenance fee of \$125 for each mining claim and mill site, as required under Public Law 103-6 of August 10, 1993, 107 stat. 312 for fiscal year 2009 was mailed to the State Office of the BLM in the form of a check in the amount of \$49,750 for the 398 claims/sites listed in Exhibit A.

Owner: Silver Bell Mining, L.L.C.
25,000 W. Avra Valley Road
Marana, Arizona 85653

If applicable, please return proof of receipt to the address below:

Silver Bell Mining, L.L.C.
25,000 W. Avra Valley Road
Marana, Arizona 85653

Sincerely,



Thomas H. Phillips
General Manager

PHOENIX, ARIZONA

2008 AUG 20 A 9: 03

RECEIVED
BLM AZ STATE OFFICE

Enclosure

RE 9/9/08

EXHIBIT A
 TO AFFIDAVIT OF PERFORMANCE OF LABOR
 FOR YEAR ENDING SEPTEMBER 1, 2009
 BY PAYMENT OF MAINTENANCE FEES

The following contiguous group of unpatented lode mining claims are situated in the Silver Bell Mining District, Pima County, Arizona. The Location Notices of which are of record in the office of the Recorder of Pima County, Arizona, and the Bureau of Land Management serial numbers are filed in Phoenix, Arizona.

RECORDING DATA

<u>Name of Claim</u>	<u>Book or Docket</u>	<u>Page</u>	<u>BLM Serial Number</u> <u>A MC</u>
May #1	355	211	48521
May #2	352	300	48522
May #3	352	301	48523
May #4	352	302	48524
May #5	352	303	48525
May #22	2235	479	48538
May #23	2235	480	48539
May #24	2235	481	48540
May #25	2235	482	48541
May #26	2844	622	48542
May #27	2844	623	48543
May #28	2844	624	48544
May #29	2844	625	48545
May #30	2844	626	48546
May #31	2844	627	48547
May #32	2844	628	48548
May #33	2844	629	48549
May #34	2844	630	48550
May #35	2844	631	48551
May #36	2844	632	48552
May #37	2844	633	48553
May #38	2844	634	48554
May #39	2844	635	48555
May #40	2844	636	48556
May #41	2844	637	48557
May #42	2844	638	48558
May #48	2740	137	48561
May #49	2740	138	48562
May #50	2740	139	48563
May #51	2740	140	48564
May #59	2740	572	48565
Relocated	2930	638	48565
May #60	5917	798	48566
Amended	2981	480	48566
May #61	3016	799	48567
May #91	2981	942	48593
May #92	4326	943	48594

PHOENIX, ARIZONA

2008 AUG 20 A 9: 03

RECEIVED
BLM AZ STATE OFFICE

EXHIBIT A
 TO AFFIDAVIT OF PERFORMANCE OF LABOR
 FOR YEAR ENDING SEPTEMBER 1, 2009
 BY PAYMENT OF MAINTENANCE FEES

RECORDING DATA

<u>Name of Claim</u>	<u>Book or Docket</u>	<u>Page</u>	<u>BLM Serial Number</u>
May #93	4326	944	48595
May #94	4326	945	48596
May #95	4326	946	48597
May #96	4326	947	48598
May #97	4326	948	48599
May #98	4326	949	48600
May #99	4326	950	48601
El Tiro 2	1756	176	
El Tiro 2 Amended	9359	964-965	48603
El Tiro 3	1756	177	
El Tiro 3 Amended	9359	966-967	48604
El Tiro 4	1756	178	48605
El Tiro 5	1756	179	48606
El Tiro 6	1756	180	48607
El Tiro 7	1756	181	48608
El Tiro 16	4002	571	
El Tiro 16 Amended	9359	968-969	48616
El Tiro 19	4228	2	48619
El Tiro 20	4228	3	48620
El Tiro 21	4228	4	48621
El Tiro 22	4228	5	48622
El Tiro 23	4228	6	48623
El Tiro 24	4228	7	48624
El Tiro 25	4228	8	48625
El Tiro 26	4228	9	48626
El Tiro 27	4228	10	48627
El Tiro 28	4228	11	48628
El Tiro 29	4228	12	48629
El Tiro 30	4228	13	48630
El Tiro 31	4228	14	48631
El Tiro 32	4228	15	48632
El Tiro 33	4228	16	48633
El Tiro 34	4228	17	48634
El Tiro 35	4228	18	48635
El Tiro 36	4228	19	48636
El Tiro 37	4228	20	48637
El Tiro 38	4228	21	48638
El Tiro 39	4228	22	48639
El Tiro 40	4228	23	48640
El Tiro 41	4228	24	48641
El Tiro 42	4228	25	48642
El Tiro 43	4228	26	
El Tiro 43 Amended	9359	970-971	48643
El Tiro 44	4228	27	
El Tiro 44 Amended	9359	972-973	48644

PHOENIX, ARIZONA

2008 AUG 20 A 9:03

RECEIVED
BLM AZ STATE OFFICE

EXHIBIT A
 TO AFFIDAVIT OF PERFORMANCE OF LABOR
 FOR YEAR ENDING SEPTEMBER 1, 2009
 BY PAYMENT OF MAINTENANCE FEES

RECORDING DATA

<u>Name of Claim</u>	<u>Book or Docket</u>	<u>Page</u>	<u>BLM Serial Number</u>
El Tiro 47	4228	30	
El Tiro 47 Amended	9359	974-975	48647
Ironwood 5	1461	214	
Amended	1510	516	
Ironwood 5 Amended	9359	976-977	63340
Ironwood 6	1461	215	
Ironwood 6 Amended	9359	978-979	63341
Ironwood 7	1461	216	
Ironwood 7 Amended	9359	980-981	63342
Ironwood 8	1461	217	
Ironwood 8 Amended	9359	982-983	66343
Ironwood 9	1461	218	66344
Ironwood 10	1461	219	66345
Ironwood 11	1461	220	66346
Ironwood 12	1461	221	66347
Ironwood 13	1461	222	66348
Ironwood 14	1461	223	66349
Ironwood 15	1461	224	
Amended	1512	374	63350
Ironwood 16	1461	225	
Amended	1510	519	63351
Ironwood 17	1461	226	63352
Ironwood 18	1461	227	63353
Ironwood 19	1461	228	63354
Ironwood 20	1461	229	63355
Ironwood 21	1461	230	
Amended	1510	520	63356
Ironwood 22	1461	231	63357
Ironwood 23	1461	232	63358
Ironwood 24	1461	233	63359
Ironwood 25	1461	234	63360
Ironwood 26	1461	235	63361
Ironwood 27	1461	236	63362
Ironwood 28	1461	237	63363
Ironwood 29	1461	238	63364
Ironwood 30	1461	239	63365
Ironwood 31	1461	240	63366
Ironwood 32	1461	241	63367
Ironwood 33	1461	242	63368
Ironwood 34	1461	243	63369
Ironwood 35	1461	244	63370
Ironwood 36	1465	263	
Amended	1510	517	63371
Ironwood 37	1465	264	63372
Ironwood 38	1465	265	

PHOENIX, ARIZONA

2008 AUG 20 A 9:03

RECEIVED
BLM AZ STATE OFFICE

EXHIBIT A
 TO AFFIDAVIT OF PERFORMANCE OF LABOR
 FOR YEAR ENDING SEPTEMBER 1, 2009
 BY PAYMENT OF MAINTENANCE FEES

RECORDING DATA

<u>Name of Claim</u>	<u>Book or Docket</u>	<u>Page</u>	<u>BLM Serial Number</u>
Amended	1510	518	63373
Ironwood 39	1465	266	63374
Ironwood 40	1465	267	63375
Ironwood 41	1465	268	63376
Ironwood 42	1465	269	63377
Ironwood 43	1465	270	63378
Ironwood 45	1465	272	63380
Ironwood 46	1465	273	63381
Ironwood 47	1465	274	63382
Ironwood 48	1465	275	63383
Ironwood 49	1465	276	63384
Ironwood 50	1465	277	63385
Ironwood 51	1465	278	63386
Ironwood 52	1465	279	63387
Ironwood 53	1465	280	63388
Ironwood 54	1465	281	63389
Ironwood 55	1465	282	63390
Ironwood 56	1465	283	63391
Ironwood 57	1465	284	63392
Ironwood 58	1465	285	63393
Ironwood 59	1465	286	63394
Ironwood 60	1465	287	63395
Ironwood 61	1465	288	63396
Ironwood 62	1465	289	63397
Ironwood 63	1465	290	63398
BS & K 17	2550	163	
BS & K 17 Amended	9359	984-985	63403
BS & K 19	2550	165	
BS & K 19 Amended	9359	986-987	63405
BS & K 21	2550	167	
BS & K 21 Amended	9359	988-989	63407
BS & K 23	2550	169	
BS & K 23 Amended	9359	990-991	63409
BS & K 27	3656	130	
BS & K 27 Amended	9359	994-995	63414
BS & K 28	3891	497	
BS & K 28 Amended	9359	996-997	63415
BS & K 32	3891	502	63420
BS & K 33	3891	503	63421
BS & K 34	3891	504	63422
BS & K 35	3891	505	63423
BS & K 36	3891	506	63424
BS & K 37	3891	507	63425
BS & K 38	3891	508	63426
BS & K 39	3891	509	63427

PHOENIX, ARIZONA

2009 AUG 20 A 9: 03

RECEIVED
BLM AZ STATE OFFICE

EXHIBIT A
 TO AFFIDAVIT OF PERFORMANCE OF LABOR
 FOR YEAR ENDING SEPTEMBER 1, 2009
 BY PAYMENT OF MAINTENANCE FEES

RECORDING DATA

<u>Name of Claim</u>	<u>Book or Docket</u>	<u>Page</u>	<u>BLM Serial Number</u>
BS & K 40	3891	510	63428
BS & K 41	3891	511	63429
BS & K 42	3891	512	
BS & K 42 Amended	9359	998-999	63430
BS & K 43	3891	513	
BS & K 43 Amended	9359	1000-1001	63431
BS & K 44	3891	514	
BS & K 44 Amended	9359	1002-1003	63432
BS & K 45	3891	515	
BS & K 45 Amended	9359	1004-1005	63433
BS & K 46	3891	516	
BS & K 46 Amended	9359	1006-1007	63434
Vulcan 39	3909	204	
Vulcan 39 Amended	9359	1008-1009	63461
Vulcan 55	3909	212	
Vulcan 55 Amended	9359	1010-1011	63477
Vulcan 56	3909	213	
Vulcan 56 Amended	9359	1012-1013	63478
Vulcan 57	3909	201	63479
Vulcan 60	3909	200	63480
Jackie 21	8914	1983-1985	309107
Jackie 22	8914	1986-1988	309108
Jackie 23	8914	1989-1991	
Jackie 23 Amended	9359	1014-1015	309109
Jackie 24	8914	1992-1994	
Jackie 24 Amended	9359	1016-1017	309110
Jackie 25	8914	1995-1997	309111
Jackie 26	8914	1998-2000	309112
Jackie 27A			
Relocated	9929	920-923	331534
BS & K 26A			333856
KA 1	11343	1256	353857
KA 2	11343	1258	353858
KA 3	11343	1260	353859
KA 4	11343	1262	353860
KA 5	11343	1264	353861
KA 6	11343	1266	353862
KA 7	11343	1268	353863
KA 8	11343	1270	353864
KA 9	11343	1272	353865
KA 10	11343	1274	353866
KA 11	11343	1276	353867

RECEIVED
 BLM AZ STATE OFFICE
 PHOENIX, ARIZONA
 2009 AUG 20 A 9:02

EXHIBIT A
 TO AFFIDAVIT OF PERFORMANCE OF LABOR
 FOR YEAR ENDING SEPTEMBER 1, 2009
 BY PAYMENT OF MAINTENANCE FEES

RECORDING DATA

<u>Name of Claim</u>	<u>Book or Docket</u>	<u>Page</u>	<u>BLM Serial Number</u>
KA 12	11343	1278	353868
KA 13	11343	1280	353869
KA 14	11343	1282	353870
KA 15	11343	1284	353871
KA 16	11343	1286	353872
KA 17	11343	1288	353873
KA 18	11343	1290	353874
KA 45	11343	1292	353875
KA 46	11343	1294	353876
KA 47	11343	1296	353877
KA 48	11343	1298	353878
Ka 49	11343	1300	353879
KA 50	11343	1302	353880
KA 51	11343	1304	353881
KA 52	11343	1306	353882
KA 53	11343	1308	353883
KA 54	11343	1310	353884
KA 55	11343	1312	353885
KA 56	11343	1314	353886
KA 57	11343	1316	353887
KA 58	11343	1318	353888
KA 59	11343	1320	353889
KA 60	11343	1322	353890
KA 61	11343	1324	353891
KA 62	11343	1326	353892
KA 81	11343	1328	353893
KA 82	11343	1330	353894
KA 83	11343	1332	353895
KA 84	11343	1334	353896
KA 85	11343	1336	353897
KA 86	11343	1338	353898
KA 87	11343	1340	353899
KA 88	11343	1342	353900
KA 89	11343	1344	353901
KA 90	11343	1346	353902
KA 91	11343	1348	353903
KA 92	11343	1350	353904
KA 93	11343	1352	353905
KA 94	11343	1354	353906
KA 95	11343	1356	353907
KA 96	11343	1358	353908
KA 97	11343	1360	353909
KA 98	11343	1362	353910
KA 147	11343	1364	353911
KA 148	11343	1366	353912
KA 149	11343	1368	353913

PHOENIX, ARIZONA

2008 AUG 20 A 9:02

BLM AZ STATE OFFICE

EXHIBIT A
 TO AFFIDAVIT OF PERFORMANCE OF LABOR
 FOR YEAR ENDING SEPTEMBER 1, 2009
 BY PAYMENT OF MAINTENANCE FEES

RECORDING DATA

<u>Name of Claim</u>	<u>Book or Docket</u>	<u>Page</u>	<u>BLM Serial Number</u>
KA 150	11343	1370	353914
KA 151	11343	1372	353915
KA 152	11343	1374	353916
KA 153	11343	1376	353917
KA 154	11343	1378	353918
KA 155	11343	1380	353919
KA 156	11343	1382	353920
KA 157	11343	1384	353921
KA 158	11343	1386	353922
KA 159	11343	1388	353923
KA 160	11343	1390	353924
KA 161	11343	1392	353925
KA 162	11343	1394	353926
KA 163	11343	1396	353927
KA 164	11343	1398	353928

All claims are located in Sections 36, T11S, R07E; Sections 19, 20, 21, 27, 30, 31 and 34, T11S, R08E; Section 6, T12S, R08E; and Section 7, T12S, R09E, G&SRB&M.

Pogo 1	13029	521	380242
Pogo 2	13029	523	380243
Pogo 3	13029	525	380244
Pogo 4	13029	527	380245
Pogo 5	13029	529	380246
Pogo 6	13029	531	380247
Pogo 7	13029	533	380248
Pogo 8	13029	535	380249
Pogo 9	13068	3207	382138
Pogo 10	13068	3209	382139
Pogo 11	13068	3211	382140
Pogo 12	13068	3213	382141
Pogo 13	13068	3215	382142
Pogo 14	13068	3217	382143
Pogo 15	13068	3219	382144
Pogo 16	13068	3221	382145
Pogo 17	13068	3223	382146
Pogo 18	13068	3225	382147
Pogo 19	13068	3227	382148
Pogo 20	13068	3229	382149
Pogo 21	13068	3231	382150
Pogo 22	13068	3233	382151
Pogo 23	13068	3235	382152
Pogo 24	13068	3237	382153
Pogo 25	13068	3239	382154
Pogo 26	13068	3241	382155

2008 AUG 20 A 9:02

RECEIVED
BLM AZ STATE OFFICE

EXHIBIT A
 TO AFFIDAVIT OF PERFORMANCE OF LABOR
 FOR YEAR ENDING SEPTEMBER 1, 2009
 BY PAYMENT OF MAINTENANCE FEES

RECORDING DATA

<u>Name of Claim</u>	<u>Book or Docket</u>	<u>Page</u>	<u>BLM Serial Number</u>
Pogo 27	13068	3243	382156
Pogo 28	13068	3245	382157
Pogo 29	13068	3247	382158
Pogo 30	13068	3249	382159
Pogo 31	13068	3251	382160
Means 1	13068	3253	382161
Means 2	13068	3255	382162
Means 3	13068	3257	382163
Means 4	13068	3259	382164
Means 5	13068	3261	382165
Means 6	13068	3263	382166
Means 7	13068	3265	382167
Means 8	13068	3267	382168
Means 9	13068	3269	382169
Means 10	13068	3271	382170
Means 11	13068	3273	382171
Means 12	13068	3275	382172
Means 13	13068	3277	382173
Means 14	13068	3279	382174
Means 15	13068	3281	382175
Means 16	13068	3283	382176
Means 17	13068	3285	382177
Means 18	13068	3287	382178
Means 19	13068	3289	382179
Means 20	13068	3291	382180
Means 21	13068	3293	382181
Means 22	13068	3295	382182
Means 23	13068	3297	382183
Means 24	13068	3299	382184
Means 25	13068	3301	382185
Means 26	13068	3303	382186
Means 27	13068	3305	382187
Means 28	13068	3307	382188
Means 29	13068	3309	382189
Means 30	13068	3311	382190
Means 31	13068	3313	382191
Means 32	13068	3315	382192
Means 33	13068	3317	382193
Means 34	13068	3319	382194
Means 35	13068	3321	382195
Means 36	13068	3323	382196
Duncan 1	13068	3325	382197
Duncan 2	13068	3327	382198
Duncan 3	13068	3329	382199
Duncan 4	13068	3331	382200
Duncan 5	13068	3333	382201

PHOENIX, ARIZONA

2008 AUG 20 A 9:01

BLM AZ STATE OFFICE

EXHIBIT A
 TO AFFIDAVIT OF PERFORMANCE OF LABOR
 FOR YEAR ENDING SEPTEMBER 1, 2009
 BY PAYMENT OF MAINTENANCE FEES

RECORDING DATA

<u>Name of Claim</u>	<u>Book or Docket</u>	<u>Page</u>	<u>BLM Serial Number</u>
Duncan 6	13068	3335	382202
Duncan 7	13068	3337	382203
Duncan 8	13068	3339	382204
Duncan 9	13068	3341	382205
Duncan 10	13068	3343	382206
Duncan 11	13068	3345	382207
Duncan 12	13068	3347	382208
Duncan 13	13068	3349	382209
Duncan 14	13068	3351	382210
Duncan 15	13068	3353	382211
Duncan 16	13068	3355	382212
Duncan 17	13068	3357	382213
Duncan 18	13068	3359	382214
Duncan 19	13068	3361	382215
Duncan 20	13068	3363	382216
Duncan 21	13068	3365	382217
Duncan 22	13068	3367	382218
Duncan 23	13068	3369	382219
Duncan 24	13068	3371	382220
Duncan 25	13068	3373	382221
Duncan 26	13068	3375	382222
Duncan 27	13068	3377	382223
Duncan 28	13068	3379	382224
Duncan 29	13068	3381	382225
Duncan 30	13068	3383	382226
Duncan 31	13068	3385	382227
Duncan 32	13068	3387	382228
Duncan 33	13068	3389	382229
Duncan 34	13068	3391	382230
June 1	13068	3493	382231
June 2	13068	3495	382232
June 3	13068	3497	382233
June 4	13068	3499	382234
June 5	13068	3501	382235
June 6	13068	3503	382236
June 7	13068	3505	382237
Thor 1	13068	3421	382238
Thor 2	13068	3423	382239
Thor 3	13068	3425	382240
Thor 4	13068	3427	382241
Thor 5	13068	3429	382242
Thor 6	13068	3431	382243
Thor 7	13068	3433	382244
Thor 8	13068	3435	382245
Thor 9	13068	3437	382246
Thor 10	13068	3439	382247

PHOENIX, ARIZONA

2008 AUG 20 A 9:01

RECEIVED
 BLM AZ STATE OFFICE

United States Department of the Interior

Bureau of Land Management

BUSINESS & SUPPORT SVCS DIV
ONE N CENTRAL AVE SUITE 800

PHOENIX, AZ 85004 -4427

Phone: (602) 417-9200

Receipt

No:

1766709

Transaction #: 1824327	
Date of Transaction: 08/20/2008	
CUSTOMER:	SILVER BELL MINING, LLC 25000 W. AVRA VALLEY ROAD MARANA, AZ 85653

LINE #	QTY	DESCRIPTION	REMARKS	UNIT PRICE	TOTAL
1	1.00	LOCATABLE MINERALS / MINING CLAIMS-NOT NEW-UNADJUD, ONE AUTH NO. ONLY / MINING CLAIM MONEY RECEIVED (455) CASES: AMC48521/\$49750.00	MAINT 2009	- n/a -	49750.00
TOTAL:					\$49,750.00

PAYMENT INFORMATION					
1	AMOUNT:	\$49,750.00	POSTMARKED:	8/14/08 0:00	
	TYPE:	CHECK	RECEIVED:	08/20/2008	
	CHECK NO:	0000019346			
	NAME:	SILVER BELL MINING LLC 1150 NORTH 7TH AVE TUCSON AZ 85705			

REMARKS

This receipt was generated by the automated BLM Collections and Billing System and is a paper representation of a portion of the official electronic record contained therein.

Silver Bell Mining, L.L.C.

Amc 48521

63296

309087

331534

SB-10.4

214

August 15, 2007

Amc 333856

353857

380242

382138

CERTIFIED MAIL, RETURN RECEIPT REQUESTED

Bureau of Land Management
Arizona State Office
One North Central Ave., Suite 800
Phoenix, Arizona 85004-4427

Attention: Mining Claims Unit

Re: Silver Bell Mining
Evidence of Payment
Annual Maintenance Fee Fiscal Year 2008

Dear Sir:

The annual maintenance fee of \$125.00 for each mining claim and mill site, as required under Public Law 103-6 of August 10, 1993, 107 stat. 312 for fiscal year 2008 was mailed to the State Office of the BLM in the form of a check in the amount of \$49,750 for the claims/sites listed in Exhibit A.

Owner: Silver Bell Mining, L.L.C.
25,000 W. Avra Valley Road
Marana, Arizona 85653

If applicable, please return proof of payment receipt to the address below.

Silver Bell Mining, L.L.C.
25,000 W. Avra Valley Road
Marana, Arizona 85653

Sincerely,


Thomas H. Phillips
General Manager

PHOENIX, ARIZONA

2007 AUG 21 A 8:29

Enclosure

RECEIVED
BLM, AZ STATE OFFICE

VERIFIED
OCT 16 2007

RE 9/20/07
398/SC

EXHIBIT A
 TO AFFIDAVIT OF PERFORMANCE
 OF LABOR
 FOR YEAR ENDING SEPTEMBER 1, 2008
 BY PAYMENT OF MAINTENANCE FEES

The following contiguous group of unpatented lode mining claims are situated in the Silver Bell Mining District, Pima County, Arizona. The Location Notices of which are of record in the office of the Recorder of Pima County, Arizona, and the Bureau of Land Management serial numbers are filed in Phoenix, Arizona.

<u>NAME OF CLAIM</u>	<u>RECORDING DATA</u>		<u>BLM SERIAL NUMBER</u>
	<u>BOOK or DOCKET</u>	<u>PAGE</u>	
May No. 1	355	211	48521
May No. 2	352	300	48522
May No. 3	352	301	48523
May No. 4	352	302	48524
May No. 5	352	303	48525
May 22	2235	479	48538
May 23	2235	480	48539
May 24	2235	481	48540
May 25	2235	482	48541
May 26	2844	622	48542
May 27	2844	623	48543
May 28	2844	624	48544
May 29	2844	625	48545
May 30	2844	626	48546
May 31	2844	627	48547
May 32	2844	628	48548
May 33	2844	629	48549
May 34	2844	630	48550
May 35	2844	631	48551
May 36	2844	632	48552
May 37	2844	633	48553
May 38	2844	634	48554
May 39	2844	635	48555
May 40	2844	636	48556
May 41	2844	637	48557
May 42	2844	638	48558
May 48	2740	137	48561
May 49	2740	138	48562
May 50	2740	139	48563
May 51	2740	140	48564
May 59	2930	572	-
Relocated	5917	638	48565
May 09	2981	798	-
Amended	3016	480	48566
May 61	2981	799	48567
May 91	4326	942	48593
May 92	4326	943	48594
May 93	4326	944	48595
May 94	4326	945	48596

PHOENIX, ARIZONA
 2007 AUG 21 8:29
 B.L.M. AZ STATE OFFICE
 RECEIVED

NAME OF CLAIM	RECORDING DATA		BLM SERIAL NUMBER A MC
	BOOK or DOCKET	PAGE	
El Tiro 47	4228	30	
El Tiro 47 Amended	9359	974-975	48647
Ironwood No. 5	1461	214	-
Amended	1510	516	
Ironwood No. 5 Amended	9359	976-977	63340
Ironwood No. 6	1461	215	
Ironwood No. 6 Amended	9359	978-979	63341
Ironwood No. 7	1461	216	
Ironwood No. 7 Amended	9359	980-981	63342
Ironwood No. 8	1461	217	
Ironwood No. 8 Amended	9359	982-983	66343
Ironwood No. 9	1461	218	63344
Ironwood No. 10	1461	219	63345
Ironwood No. 11	1461	220	63346
Ironwood No. 12	1461	221	63347
Ironwood No. 13	1461	222	63348
Ironwood No. 14	1461	223	63349
Ironwood No. 15	1461	224	-
Amended	1512	374	63350
Ironwood No. 16	1461	225	-
Amended	1510	519	63351
Ironwood No. 17	1461	226	63352
Ironwood No. 18	1461	227	63353
Ironwood No. 19	1461	228	63354
Ironwood No. 20	1461	229	63355
Ironwood No. 21	1461	230	-
Amended	1510	520	63356
Ironwood No. 22	1461	231	63357
Ironwood No. 23	1461	232	63358
Ironwood No. 24	1461	233	63359
Ironwood No. 25	1461	234	63360
Ironwood No. 26	1461	235	63361
Ironwood No. 27	1461	236	63362
Ironwood No. 28	1461	237	63363
Ironwood No. 29	1461	238	63364
Ironwood No. 30	1461	239	63365
Ironwood No. 31	1461	240	63366
Ironwood No. 32	1461	241	63367
Ironwood No. 33	1461	242	63368
Ironwood No. 34	1461	243	63369
Ironwood No. 35	1461	244	63370
Ironwood No. 36	1465	263	-
Amended	1510	517	63371

to 63378

PHOENIX, ARIZONA

28 AUG 21 8:28

RECEIVED
BLM, AZ STATE OFFICE

NAME OF CLAIM	RECORDING DATA		BLM SERIAL NUMBER
	BOOK or DOCKET	PAGE	
			A MC
B S & K # 32	3891	502	63420
B S & K # 33	3891	503	63421
B S & K # 34	3891	504	63422
B S & K # 35	3891	505	63423
B S & K # 36	3891	506	63424
B S & K # 37	3891	507	63425
B S & K # 38	3891	508	63426
B S & K # 39	3891	509	63427
B S & K # 40	3891	510	63428
B S & K # 41	3891	511	63429
B S & K # 42	3891	512	
B S & K # 42 Amended	9359	998-999	63430
B S & K # 43	3891	513	
B S & K # 43 Amended	9359	1000-1001	63431
B S & K # 44	3891	514	63432
B S & K # 44 Amended	9359	1002-1003	63432
B S & K # 45	3891	515	63433
B S & K # 45 Amended	9359	1004-1005	
B S & K # 46	3891	516	
B S & K # 46 Amended	9359	1006-1007	63434
Vulcan NO. 39	3909	204	
Vulcan NO. 39 Amended	9359	1008-1009	63461
Vulcan NO. 55	3909	212	
Vulcan NO. 55 Amended	9359	1010-1011	63477
Vulcan NO. 56	3909	213	
Vulcan No. 56 Amended	9359	1012-1013	63478
Vulcan NO. 57	3909	201	63479
Vulcan NO. 60	3909	200	63480
Jackie 21	8914	1983-1985	309107
Jackie 22	8914	1986-1988	309108
Jackie 23	8914	1989-1991	
Jackie 23 Amended	9359	1014-1015	309109
Jackie 24	8914	1992-1994	
Jackie 24 Amended	9359	1016-1017	309110
Jackie 25	8914	1995-1997	309111
Jackie 26	8914	1998-2000	309112
Jackie 27A			
Relocated	9929	920-923	331534
B S & K 26A			333856 ✓
KA - 1	11343	1256	353857
KA - 2	11343	1258	353858
KA - 3	11343	1260	353859
KA - 4	11343	1262	353860
KA - 5	11343	1264	353861
KA - 6	11343	1266	353862
KA - 7	11343	1268	353863
KA - 8	11343	1270	353864
KA - 9	11343	1272	353865
KA - 10	11343	1274	353866
KA - 11	11343	1276	353867

RECEIVED
 B.L.M. AZ STATE OFFICE
 2001 AUG 21 A 8:28
 PHOENIX, ARIZONA

353928

<u>NAME OF CLAIM</u>	<u>RECORDING DATA</u>		<u>BLM SERIAL NUMBER</u>
	<u>BOOK or DOCKET</u>	<u>PAGE</u>	
KA - 153	11343	1376	353917
KA - 154	11343	1378	353918
KA - 155	11343	1380	353919
KA - 156	11343	1382	353920
KA - 157	11343	1384	353921
KA - 158	11343	1386	353922
KA - 159	11343	1388	353923
KA - 160	11343	1390	353924
KA - 161	11343	1392	353925
KA - 162	11343	1394	353926
KA - 163	11343	1396	353927
KA - 164	11343	1398	353928

All claims are located in Sections 36, T11S, R07E; Sections 19, 20, 21, 27, 30, 31, and 34, T11S, R08E; Section 6, T12S, R08E; and Section 7, T12S, R09E, G&SRB&M.

PHOENIX, ARIZONA
 2007 AUG 21 A 8:28
 RECEIVED
 B.L.M. AZ STATE OFFICE

12

RECORDING DATA

<u>NAME OF CLAIM</u>	<u>BOOK or DOCKET</u>	<u>PAGE</u>	<u>BLM SERIAL NUMBER</u> <u>A MC</u>
Means 11	13068	3273	382171
Means 12	13068	3275	382172
Means 13	13068	3277	382173
Means 14	13068	3279	382174
Means 15	13068	3281	382175
Means 16	13068	3283	382176
Means 17	13068	3285	382177
Means 18	13068	3287	382178
Means 19	13068	3289	382179
Means 20	13068	3291	382180
Means 21	13068	3293	382181
Means 22	13068	3295	382182
Means 23	13068	3297	382183
Means 24	13068	3299	382184
Means 25	13068	3301	382185
Means 26	13068	3303	382186
Means 27	13068	3305	382187
Means 28	13068	3307	382188
Means 29	13068	3309	382189
Means 30	13068	3311	382190
Means 31	13068	3313	382191
Means 32	13068	3315	382192
Means 33	13068	3317	382193
Means 34	13068	3319	382194
Means 35	13068	3321	382195
Means 36	13068	3323	382196
Duncan 1	13068	3325	382197
Duncan 2	13068	3327	382198
Duncan 3	13068	3329	382199
Duncan 4	13068	3331	382200
Duncan 5	13068	3333	382201
Duncan 6	13068	3335	382202
Duncan 7	13068	3337	382203
Duncan 8	13068	3339	382204
Duncan 9	13068	3341	382205
Duncan 10	13068	3343	382206
Duncan 11	13068	3345	382207
Duncan 12	13068	3347	382208
Duncan 13	13068	3349	382209
Duncan 14	13068	3351	382210
Duncan 15	13068	3353	382211

RECEIVED
 B.L.M. AZ STATE OFFICE
 2007 AUG 21 8:28
 PHOENIX, ARIZONA

41

RECORDING DATA

<u>NAME OF CLAIM</u>	<u>BOOK or DOCKET</u>	<u>PAGE</u>	<u>BLM SERIAL NUMBER</u>
			<u>A MC</u>
Thor 15	13068	3449	382252
Thor 16	13068	3451	382253
Thor 17	13068	3453	382254
Thor 18	13068	3455	382255
Thor 19	13068	3457	382256
Thor 20	13068	3459	382257
Thor 21	13068	3461	382258
Thor 22	13068	3463	382259
Thor 23	13068	3465	382260
Thor 24	13068	3467	382261
Thor 25	13068	3469	382262
Thor 26	13068	3471	382263
Thor 27	13068	3473	382264
Thor 28	13068	3475	382265
Thor 29	13068	3477	382266
Thor 30	13068	3479	382267
Thor 31	13068	3481	382268
Thor 32	13068	3483	382269
Thor 33	13068	3485	382270
Thor 34	13068	3487	382271
Thor 35	13068	3489	382272
Thor 36	13068	3491	382273
Loki 1	13068	3393	382274
Loki 2	13068	3395	382275
Loki 3	13068	3397	382276
Loki 4	13068	3399	382277
Loki 5	13068	3401	382278
Loki 6	13068	3403	382279
Loki 7	13068	3405	382280
Loki 8	13068	3407	382281
Loki 9	13068	3409	382282
Loki 10	13068	3411	382283
Loki 11	13068	3413	382284
Loki 12	13068	3415	382285
Loki 13	13068	3417	382286
Loki 14	13068	3419	382287

RECEIVED
 B.L.M. AZ STATE OFFICE
 2007 AUG 21 A 8:27
 PHOENIX, ARIZONA

All claims are located in Sections 36, T11S, R07E, Sections 19,20,21,27,30,31, and 34, T11S,R08E; Sections 6,9,10,12,13,14, and 15; and Section 7, T12S, R09E, G&SRB&M. 398 claims@ \$125.00 per claim = \$49,750

United States Department of the Interior
 Bureau of Land Management
 BUSINESS & SUPPORT SVCS DIV
 ONE N CENTRAL AVE SUITE 800
 PHOENIX, AZ 85004 -4427
 Phone: (602) 417-9200

Receipt

No: 1549122

Transaction #: 1600570		VERIFIED
Date of Transaction: 08/21/2007		
CUSTOMER:	SILVER BELL MINING LLC 1150 N 7TH AVE TUCSON, AZ 85705	OCT 16 2007 <i>13</i>

LINE #	QTY	DESCRIPTION	REMARKS	UNIT PRICE	TOTAL
1	1.00	LOCATABLE MINERALS / MINING CLAIMS-NOT NEW-UNADJUD, ONE AUTH NO. ONLY / MINING CLAIM MONEY RECEIVED (455) CASES: AMC48521/\$49750.00	MAINT 2008 (398)	- n/a -	49750.00
TOTAL:					\$49,750.00

PAYMENT INFORMATION					
1	AMOUNT:	\$49,750.00	POSTMARKED:	8/16/07 0:00	
	TYPE:	CHECK	RECEIVED:	08/21/2007	
	CHECK NO:	0000016207			
	NAME:	SILVER BELL MINING LLC 1150 N 7TH AVE TUCSON AZ 85705			

REMARKS

This receipt was generated by the automated BLM Collections and Billing System and is a paper representation of a portion of the official electronic record contained therein.

Message:

398 ROWS RETRIEVED

CBS Export Results Report

Include Resolved Records

Record Status

Search Criteria Responsible Ar

Error Records (E/M/I)

Enter export Date (mm/dd/yyyy) ALL

User (U,X)

Accepted Records (A/W)

Serial Number match (optional)

Programme

"On Hold" Records (H)

Receipt Nr (optional) 1549122

All (U,P,X)

All Records (for s/n or receipt nr)

Export Nr (exclusive)

Exported, No Results From CBS

LR2000 User (defaults to login) ALL

New (not yet exported)

Query

Reset

User

	Resend?	Export Nr	A/D	Serial Nr	Mult	Code	\$ Amount	Remarks	Receipt Nr	LR2000 User	#Msg	R
1	<input type="checkbox"/>	1566054	A	AMC48521		582	125.00	2008	1549122	REBERT	1	<input type="checkbox"/>

Lead #s

Amc 48521

63296

309087

331534

333856

353857

380242

382138

Silver Bell Mining, L.L.C.

SB-10.4
214

August 22, 2006

AMC 48521

AMC 63296

AMC 309087

AMC 331534

AMC 333856

AMC 353857

PHOENIX, ARIZONA

2006 AUG 28 A 10: 09

RECEIVED
BLM. AZ STATE OFFICE

CERTIFIED MAIL, RETURN RECEIPT REQUESTED

Bureau of Land Management
Arizona State Office
One North Central Ave., Suite 800
Phoenix, Arizona 85004-4427

Attention: Mining Claims Unit

Re: Silver Bell Mining
Evidence of Payment
Annual Maintenance Fee Fiscal Year 2007

Dear Sir:

The annual maintenance fee of \$125.00 for each mining claim and mill site, as required under Public Law 103-6 of August 10, 1993, 107 stat. 312 for fiscal year 2007 was mailed to the State Office of the BLM in the form of a check in the amount of \$30,000.00 for the claims/sites listed in Exhibit A.

Owner: Silver Bell Mining, L.L.C.
25,000 W. Avra Valley Road
Marana, Arizona 85653

If applicable, please return proof of payment receipt to the address below.

Silver Bell Mining, L.L.C.
25,000 W. Avra Valley Road
Marana, Arizona 85653

Sincerely,

Do Fisbeck for THP

Thomas H. Phillips
General Manager
(By Damon Fisbeck, SXEW Manager)

Enclosure

RE 9/12/06

EXHIBIT A
 TO AFFIDAVIT OF PERFORMANCE
 OF LABOR
 FOR YEAR ENDING SEPTEMBER 1, 2007
 BY PAYMENT OF MAINTENANCE FEES

The following contiguous group of unpatented lode mining claims are situated in the Silver Bell Mining District, Pima County, Arizona. The Location Notices of which are of record in the office of the Recorder of Pima County, Arizona, and the Bureau of Land Management serial numbers are filed in Phoenix, Arizona.

<u>NAME OF CLAIM</u>	<u>RECORDING DATA</u>		<u>BLM SERIAL NUMBER</u> <u>A MC</u>
	<u>BOOK or DOCKET</u>	<u>PAGE</u>	
May No. 1	355	211	48521
May No. 2	352	300	48522
May No. 3	352	301	48523
May No. 4	352	302	48524
May No. 5	352	303	48525
May 22	2235	479	48538
May 23	2235	480	48539
May 24	2235	481	48540
May 25	2235	482	48541
May 26	2844	622	48542
May 27	2844	623	48543
May 28	2844	624	48544
May 29	2844	625	48545
May 30	2844	626	48546
May 31	2844	627	48547
May 32	2844	628	48548
May 33	2844	629	48549
May 34	2844	630	48550
May 35	2844	631	48551
May 36	2844	632	48552
May 37	2844	633	48553
May 38	2844	634	48554
May 39	2844	635	48555
May 40	2844	636	48556
May 41	2844	637	48557
May 42	2844	638	48558
May 48	2740	137	48561
May 49	2740	138	48562
May 50	2740	139	48563
May 51	2740	140	48564
May 59	2930	572	-
Relocated	5917	638	48565
May 60	2981	798	-
Amended	3016	480	48566
May 61	2981	799	48567
May 91	4326	942	48593
May 92	4326	943	48594
May 93	4326	944	48595
May 94	4326	945	48596

PHOENIX, ARIZONA
 2006 AUG 28 A 10: 09

RECEIVED
 B.L.M. AZ STATE OFFICE

NAME OF CLAIM	RECORDING DATA		BLM SERIAL NUMBER
	BOOK or DOCKET	PAGE	
May 95	4326	946	48597
May 96	4326	947	48598
May 97	4326	948	48599
May 98	4326	949	48600
May 99	4326	950	48601
El Tiro 2	1756	176	-
El Tiro 2 Amended	9359	964-965	48603
El Tiro 3	1756	177	-
El Tiro 3 Amended	9359	966-967	48604
El Tiro 4	1756	178	48605
El Tiro 5	1756	179	48606
El Tiro 6	1756	180	48607
El Tiro 7	1756	181	48608
El Tiro 16	4002	571	-
El Tiro 16 Amended	9359	968-969	48616
El Tiro 19	4228	2	48619
El Tiro 20	4228	3	48620
El Tiro 21	4228	4	48621
El Tiro 22	4228	5	48622
El Tiro 23	4228	6	48623
El Tiro 24	4228	7	48624
El Tiro 25	4228	8	48625
El Tiro 26	4228	9	48626
El Tiro 27	4228	10	48627
El Tiro 28	4228	11	48628
El Tiro 29	4228	12	48629
El Tiro 30	4228	13	48630
El Tiro 31	4228	14	48631
El Tiro 32	4228	15	48632
El Tiro 33	4228	16	48633
El Tiro 34	4228	17	48634
El Tiro 35	4228	18	48635
El Tiro 36	4228	19	48636
El Tiro 37	4228	20	48637
El Tiro 38	4228	21	48638
El Tiro 39	4228	22	48639
El Tiro 40	4228	23	48640
El Tiro 41	4228	24	48641
El Tiro 42	4228	25	48642
El Tiro 43	4228	26	-
El Tiro 43 Amended	9359	970-971	48643
El Tiro 44	4228	27	-
El Tiro 44 Amended	9359	972-973	48644

RECEIVED
 PHOENIX, ARIZONA
 2011-11-16
 11:32 AM
 U.S. BUREAU OF LAND MANAGEMENT
 FEDERAL LAND STATE OFFICE

NAME OF CLAIM	RECORDING DATA		BLM SERIAL NUMBER
	BOOK or DOCKET	PAGE	
			A MC
Ironwood No. 37	1465	264	63372
Ironwood No. 38	1465	265	-
Amended	1510	518	63373
Ironwood No. 39	1465	266	63374
Ironwood No. 40	1465	267	63375
Ironwood No. 41	1465	268	63376
Ironwood No. 42	1465	269	63377
Ironwood No. 43	1465	270	63378
Ironwood No. 45	1465	272	63380
Ironwood No. 46	1465	273	63381
Ironwood No. 47	1465	274	63382
Ironwood No. 48	1465	275	63383
Ironwood No. 49	1465	276	63384
Ironwood No. 50	1465	277	63385
Ironwood No. 51	1465	278	63386
Ironwood No. 52	1465	279	63387
Ironwood No. 53	1465	280	63388
Ironwood No. 54	1465	281	63389
Ironwood No. 55	1465	282	63390
Ironwood No. 56	1465	283	63391
Ironwood No. 57	1465	284	63392
Ironwood No. 58	1465	285	63393
Ironwood No. 59	1465	286	63394
Ironwood No. 60	1465	287	63395
Ironwood No. 61	1465	288	63396
Ironwood No. 62	1465	289	63397
Ironwood No. 63	1465	290	63398
B S & K # 17	2550	163	
B S & K # 17 Amended	9359	984-985	63403
B S & K # 19	2550	165	
B S & K # 19 Amended	9359	986-987	63405
B S & K # 21	2550	167	
B S & K # 21 Amended	9359	988-989	63407
B S & K # 23	2550	169	
B S & K # 23 Amended	9359	990-991	63409
B S & K # 27	3856	130	
B S & K # 27 Amended	9359	994-995	63414
B S & K # 28	3891	497	
B S & K # 28 Amended	9359	996-997	63415

RECEIVED
 B.L.M. AZ STATE OFFICE
 PHOENIX, ARIZONA
 JUN 28 8 10 AM '08

NAME OF CLAIM	RECORDING DATA		BLM SERIAL NUMBER
	BOOK or DOCKET	PAGE	
B S & K # 32	3891	502	63420
B S & K # 33	3891	503	63421
B S & K # 34	3891	504	63422
B S & K # 35	3891	505	63423
B S & K # 36	3891	506	63424
B S & K # 37	3891	507	63425
B S & K # 38	3891	508	63426
B S & K # 39	3891	509	63427
B S & K # 40	3891	510	63428
B S & K # 41	3891	511	63429
B S & K # 42	3891	512	63430
B S & K # 42 Amended	9359	998-999	63431
B S & K # 43	3891	513	63432
B S & K # 43 Amended	9359	1000-1001	63433
B S & K # 44	3891	514	63434
B S & K # 44 Amended	9359	1002-1003	63435
B S & K # 45	3891	515	63436
B S & K # 45 Amended	9359	1004-1005	63437
B S & K # 46	3891	516	63438
B S & K # 46 Amended	9359	1006-1007	63439
Vulcan NO. 39	3909	204	63440
Vulcan NO. 39 Amended	9359	1008-1009	63441
Vulcan NO. 55	3909	212	63442
Vulcan NO. 55 Amended	9359	1010-1011	63443
Vulcan NO. 56	3909	213	63444
Vulcan No. 56 Amended	9359	1012-1013	63445
Vulcan NO. 57	3909	201	63446
Vulcan NO. 60	3909	200	63447
Jackie 21	8914	1983-1985	309107
Jackie 22	8914	1986-1988	309108
Jackie 23	8914	1989-1991	309109
Jackie 23 Amended	9359	1014-1015	309110
Jackie 24	8914	1992-1994	309111
Jackie 24 Amended	9359	1016-1017	309112
Jackie 25	8914	1995-1997	309113
Jackie 26	8914	1998-2000	309114
Jackie 27A			
Relocated	9929	920-923	331534
B S & K 26A			333856
KA - 1	11343	1256	353857
KA - 2	11343	1258	353858
KA - 3	11343	1260	353859
KA - 4	11343	1262	353860
KA - 5	11343	1264	353861
KA - 6	11343	1266	353862
KA - 7	11343	1268	353863
KA - 8	11343	1270	353864
KA - 9	11343	1272	353865
KA - 10	11343	1274	353866
KA - 11	11343	1276	353867

BUREAU OF LAND MANAGEMENT
 ARIZONA
 AUG 28 10 43 AM '09

COUNTY OFFICE

<u>NAME OF CLAIM</u>	<u>RECORDING DATA</u>		<u>BLM SERIAL NUMBER</u>
	<u>BOOK or DOCKET</u>	<u>PAGE</u>	
KA - 12	11343	1278	353868
KA - 13	11343	1280	353869
KA - 14	11343	1282	353870
KA - 15	11343	1284	353871
KA - 16	11343	1286	353872
KA - 17	11343	1288	353873
KA - 18	11343	1290	353874
KA - 45	11343	1292	353875
KA - 46	11343	1294	353876
KA - 47	11343	1296	353877
KA - 48	11343	1298	353878
KA - 49	11343	1300	353879
KA - 50	11343	1302	353880
KA - 51	11343	1304	353881
KA - 52	11343	1306	353882
KA - 53	11343	1308	353883
KA - 54	11343	1310	353884
KA - 55	11343	1312	353885
KA - 56	11343	1314	353886
KA - 57	11343	1316	353887
KA - 58	11343	1318	353888
KA - 59	11343	1320	353889
KA - 60	11343	1322	353890
KA - 61	11343	1324	353891
KA - 62	11343	1326	353892
KA - 81	11343	1328	353893
KA - 82	11343	1330	353894
KA - 83	11343	1332	353895
KA - 84	11343	1334	353896
KA - 85	11343	1336	353897
KA - 86	11343	1338	353898
KA - 87	11343	1340	353899
KA - 88	11343	1342	353900
KA - 89	11343	1344	353901
KA - 90	11343	1346	353902
KA - 91	11343	1348	353903
KA - 92	11343	1350	353904
KA - 93	11343	1352	353905
KA - 94	11343	1354	353906
KA - 95	11343	1356	353907
KA - 96	11343	1358	353908
KA - 97	11343	1360	353909
KA - 98	11343	1362	353910
KA - 147	11343	1364	353911
KA - 148	11343	1366	353912
KA - 149	11343	1368	353913
KA - 150	11343	1370	353914
KA - 151	11343	1372	353915
KA - 152	11343	1374	353916

RECEIVED
 B.L.M. STATE OFFICE
 2006 AUG 28 A 10: 09

<u>NAME OF CLAIM</u>	<u>RECORDING DATA</u>		<u>BLM SERIAL NUMBER</u>
	<u>BOOK or DOCKET</u>	<u>PAGE</u>	
KA - 153	11343	1376	353917
KA - 154	11343	1378	353918
KA - 155	11343	1380	353919
KA - 156	11343	1382	353920
KA - 157	11343	1384	353921
KA - 158	11343	1386	353922
KA - 159	11343	1388	353923
KA - 160	11343	1390	353924
KA - 161	11343	1392	353925
KA - 162	11343	1394	353926
KA - 163	11343	1396	353927
KA - 164	11343	1398	353928

RECEIVED
 B.L.M. AZ STATE OFFICE
 2006 AUG 28 @ 10:09
 PHOENIX, ARIZONA

All claims are located in Sections 36, T11S, R07E; Sections 19, 20, 21, 27, 30, 31, and 34, T11S, R08E; Section 6, T12S, R08E; and Section 7, T12S, R09E, G&SRB&M.

240 claims @ \$125.00 per claim = \$30,000.00

United States Department of the Interior
Bureau of Land Management
 BUSINESS & SUPPORT SVCS DIV
 ONE N CENTRAL AVE
 PHOENIX, AZ 85004 -2203
 Phone: (602) 417-9200

Receipt

No:

1345566

Transaction #: 1390819	
Date of Transaction: 08/28/2006	
CUSTOMER:	SILVER BELL MINING LLC 25,000 WEST AVRA VALLEY RD MARANA, AZ 85653

LINE #	QTY	DESCRIPTION	REMARKS	UNIT PRICE	TOTAL
1	1.00	LOCATABLE MINERALS / MINING CLAIMS-NOT NEW-UNADJUD, ONE AUTH NO. ONLY / MINING CLAIM MONEY RECEIVED (455) CASES: AMC48521/\$30000.00	MAINT 2007 (240)	- n/a -	30000.00
TOTAL:					\$30,000.00

PAYMENT INFORMATION					
1	AMOUNT:	\$30,000.00	POSTMARKED:	08/24/2006	
	TYPE:	CHECK	RECEIVED:	08/28/2006	
	CHECK NO:	115128			
	NAME:	SILVER BELL MINING, LLC 25,000 WEST AVRA VALLEY RD MARANA AZ 85653			

REMARKS

This receipt was generated by the automated BLM Collections and Billing System and is a paper representation of a portion of the official electronic record contained therein.

Silver Bell Mining, L.L.C.

SB-10.4
214

Amc 48521
Amc 63296
August 8, 2005

Amc 309087
Amc 331534
Amc 333856
Amc 353857

CERTIFIED MAIL, RETURN RECEIPT REQUESTED

Bureau of Land Management
Arizona State Office
222 North Central Avenue
Phoenix, Arizona 85004-2203

Attention: Mining Claims Unit

Re: Silver Bell Mining
Evidence of Payment
Annual Maintenance Fee Fiscal Year 2006

Dear Sir:


The annual maintenance fee of \$125.00 for each mining claim and mill site, as required under Public Law 103-6 of August 10, 1993, 107 stat. 312 for fiscal year 2006, was mailed to the State Office of the BLM in the form of a check in the amount of \$30,000.00 for the claims/sites listed in Exhibit A.

Owner: Silver Bell Mining, L.L.C.
25,000 W. Avra Valley Road
Marana, Arizona 85653

If applicable, please return the proof of payment receipt to the address below.

Silver Bell Mining, L.L.C.
25,000 W. Avra Valley Road
Marana, Arizona 85653

Sincerely,



Thomas H. Phillips
General Manager

THP/dm
Enclosure

ENTERED MAIL CENTER

RE 9/26/05

EXHIBIT A
 TO AFFIDAVIT OF PERFORMANCE
 OF LABOR
 FOR YEAR ENDING SEPTEMBER 1, 2006
 BY PAYMENT OF MAINTENANCE FEES

The following contiguous group of unpatented lode mining claims are situated in the Silver Bell Mining District, Pima County, Arizona. The Location Notices of which are of record in the office of the Recorder of Pima County, Arizona, and the Bureau of Land Management serial numbers are filed in Phoenix, Arizona.

<u>NAME OF CLAIM</u>	<u>RECORDING DATA</u>		<u>BLM SERIAL NUMBER</u>
	<u>BOOK or DOCKET</u>	<u>PAGE</u>	
May No. 1	355	211	48521
May No. 2	352	300	48522
May No. 3	352	301	48523
May No. 4	352	302	48524
May No. 5	352	303	48525
May 22	2235	479	48538
May 23	2235	480	48539
May 24	2235	481	48540
May 25	2235	482	48541
May 26	2844	622	48542
May 27	2844	623	48543
May 28	2844	624	48544
May 29	2844	625	48545
May 30	2844	626	48546
May 31	2844	627	48547
May 32	2844	628	48548
May 33	2844	629	48549
May 34	2844	630	48550
May 35	2844	631	48551
May 36	2844	632	48552
May 37	2844	633	48553
May 38	2844	634	48554
May 39	2844	635	48555
May 40	2844	636	48556
May 41	2844	637	48557
May 42	2844	638	48558
May 48	2740	137	48561
May 49	2740	138	48562
May 50	2740	139	48563
May 51	2740	140	48564
May 59	2930	572	48565
Relocated	5917	638	48566
May 60	2981	798	48567
Amended	3016	480	48593
May 61	2981	799	48594
May 91	4326	942	48595
May 92	4326	943	48596
May 93	4326	944	
May 94	4326	945	

RECEIVED
 BUREAU OF
 LAND MANAGEMENT
 PHOENIX, ARIZONA
 2005 AUG 12 P 12:45

RE 9/26/05

NAME OF CLAIM	RECORDING DATA		BLM SERIAL NUMBER
	BOOK or DOCKET	PAGE	
May 95	4326	946	48597
May 96	4326	947	48598
May 97	4326	948	48599
May 98	4326	949	48600
May 99	4326	950	48601 ✓
El Tiro 2	1756	176	-
El Tiro 2 Amended	9359	964-965	48603
El Tiro 3	1756	177	-
El Tiro 3 Amended	9359	966-967	48604
El Tiro 4	1756	178	48605
El Tiro 5	1756	179	48606
El Tiro 6	1756	180	48607
El Tiro 7	1756	181	48608 ✓
El Tiro 16	4002	571	-
El Tiro 16 Amended	9359	968-969	48616 ✓
El Tiro 19	4228	2	48619
El Tiro 20	4228	3	48620
El Tiro 21	4228	4	48621
El Tiro 22	4228	5	48622
El Tiro 23	4228	6	48623
El Tiro 24	4228	7	48624
El Tiro 25	4228	8	48625
El Tiro 26	4228	9	48626
El Tiro 27	4228	10	48627
El Tiro 28	4228	11	48628
El Tiro 29	4228	12	48629
El Tiro 30	4228	13	48630
El Tiro 31	4228	14	48631
El Tiro 32	4228	15	48632
El Tiro 33	4228	16	48633
El Tiro 34	4228	17	48634
El Tiro 35	4228	18	48635
El Tiro 36	4228	19	48636
El Tiro 37	4228	20	48637
El Tiro 38	4228	21	48638
El Tiro 39	4228	22	48639
El Tiro 40	4228	23	48640
El Tiro 41	4228	24	48641
El Tiro 42	4228	25	48642
El Tiro 43	4228	26	-
El Tiro 43 Amended	9359	970-971	48643
El Tiro 44	4228	27	-
El Tiro 44 Amended	9359	972-973	48644 ✓

RECEIVED
 BUREAU OF
 LAND MANAGEMENT
 ARIZONA
 STATE OFFICE
 PHOENIX, ARIZONA

2005 AUG 12 P 12:45

RE 9/26/05

59 50

NAME OF CLAIM	RECORDING DATA		BLM SERIAL NUMBER
	BOOK or DOCKET	PAGE	
El Tiro 47	4228	30	
El Tiro 47 Amended	9359	974-975	48647
Ironwood No. 5	1461	214	-
Amended	1510	516	
Ironwood No. 5 Amended	9359	976-977	63340
Ironwood No. 6	1461	215	
Ironwood No. 6 Amended	9359	978-979	63341
Ironwood No. 7	1461	216	
Ironwood No. 7 Amended	9359	980-981	63342
Ironwood No. 8	1461	217	
Ironwood No. 8 Amended	9359	982-983	66343
Ironwood No. 9	1461	218	63344
Ironwood No. 10	1461	219	63345
Ironwood No. 11	1461	220	63346
Ironwood No. 12	1461	221	63347
Ironwood No. 13	1461	222	63348
Ironwood No. 14	1461	223	63349
Ironwood No. 15	1461	224	-
Amended	1512	374	63350
Ironwood No. 16	1461	225	-
Amended	1510	519	63351
Ironwood No. 17	1461	226	63352
Ironwood No. 18	1461	227	63353
Ironwood No. 19	1461	228	63354
Ironwood No. 20	1461	229	63355
Ironwood No. 21	1461	230	-
Amended	1510	520	63356
Ironwood No. 22	1461	231	63357
Ironwood No. 23	1461	232	63358
Ironwood No. 24	1461	233	63359
Ironwood No. 25	1461	234	63360
Ironwood No. 26	1461	235	63361
Ironwood No. 27	1461	236	63362
Ironwood No. 28	1461	237	63363
Ironwood No. 29	1461	238	63364
Ironwood No. 30	1461	239	63365
Ironwood No. 31	1461	240	63366
Ironwood No. 32	1461	241	63367
Ironwood No. 33	1461	242	63368
Ironwood No. 34	1461	243	63369
Ironwood No. 35	1461	244	63370
Ironwood No. 36	1465	263	-
Amended	1510	517	63371

RECEIVED
 BUREAU OF
 LAND MANAGEMENT
 ARIZONA
 STATE OFFICE
 PHOENIX, ARIZONA

2005 AUG 12 P 12:45

RE 9/26/05

23 SC

NAME OF CLAIM	RECORDING DATA		BLM SERIAL NUMBER A MC
	BOOK or DOCKET	PAGE	
Ironwood No. 37	1465	264	63372
Ironwood No. 38	1465	265	-
Amended	1510	518	63373
Ironwood No. 39	1465	266	63374
Ironwood No. 40	1465	267	63375
Ironwood No. 41	1465	268	63376
Ironwood No. 42	1465	269	63377
Ironwood No. 43	1465	270	63378
Ironwood No. 45	1465	272	63380
Ironwood No. 46	1465	273	63381
Ironwood No. 47	1465	274	63382
Ironwood No. 48	1465	275	63383
Ironwood No. 49	1465	276	63384
Ironwood No. 50	1465	277	63385
Ironwood No. 51	1465	278	63386
Ironwood No. 52	1465	279	63387
Ironwood No. 53	1465	280	63388
Ironwood No. 54	1465	281	63389
Ironwood No. 55	1465	282	63390
Ironwood No. 56	1465	283	63391
Ironwood No. 57	1465	284	63392
Ironwood No. 58	1465	285	63393
Ironwood No. 59	1465	286	63394
Ironwood No. 60	1465	287	63395
Ironwood No. 61	1465	288	63396
Ironwood No. 62	1465	289	63397
Ironwood No. 63	1465	290	63398
B S & K # 17	2550	163	
B S & K # 17 Amended	9359	984-985	63403
B S & K # 19	2550	165	
B S & K # 19 Amended	9359	986-987	63405
B S & K # 21	2550	167	
B S & K # 21 Amended	9359	988-989	63407
B S & K # 23	2550	169	
B S & K # 23 Amended	9359	990-991	63409
B S & K # 27	3856	130	
B S & K # 27 Amended	9359	994-995	63414
B S & K # 28	3891	497	
B S & K # 28 Amended	9359	996-997	63415

ARIZONA
STATE OFFICE
PHOENIX, ARIZONA

2005 AUG 12 P 12:45

RECEIVED
BUREAU OF
LAND MANAGEMENT

RE 9/26/05

38/50

NAME OF CLAIM	RECORDING DATA		BLM SERIAL NUMBER
	BOOK or DOCKET	PAGE	
B S & K # 32	3891	502	63420
B S & K # 33	3891	503	63421
B S & K # 34	3891	504	63422
B S & K # 35	3891	505	63423
B S & K # 36	3891	506	63424
B S & K # 37	3891	507	63425
B S & K # 38	3891	508	63426
B S & K # 39	3891	509	63427
B S & K # 40	3891	510	63428
B S & K # 41	3891	511	63429
B S & K # 42	3891	512	
B S & K # 42 Amended	9359	998-999	63430
B S & K # 43	3891	513	
B S & K # 43 Amended	9359	1000-1001	63431
B S & K # 44	3891	514	63432
B S & K # 44 Amended	9359	1002-1003	63432
B S & K # 45	3891	515	63433
B S & K # 45 Amended	9359	1004-1005	
B S & K # 46	3891	516	
B S & K # 46 Amended	9359	1006-1007	63434
Vulcan NO. 39	3909	204	
Vulcan NO. 39 Amended	9359	1008-1009	63461
Vulcan NO. 55	3909	212	
Vulcan NO. 55 Amended	9359	1010-1011	63477
Vulcan NO. 56	3909	213	
Vulcan No. 56 Amended	9359	1012-1013	63478
Vulcan NO. 57	3909	201	63479
Vulcan NO. 60	3909	200	63480
Jackie 21	8914	1983-1985	309107
Jackie 22	8914	1986-1988	309108
Jackie 23	8914	1989-1991	
Jackie 23 Amended	9359	1014-1015	309109
Jackie 24	8914	1992-1994	
Jackie 24 Amended	9359	1016-1017	309110
Jackie 25	8914	1995-1997	309111
Jackie 26	8914	1998-2000	309112
Jackie 27A			
Relocated	9929	920-923	331534
B S & K 26A			333856
KA - 1	11343	1256	353857
KA - 2	11343	1258	353858
KA - 3	11343	1260	353859
KA - 4	11343	1262	353860
KA - 5	11343	1264	353861
KA - 6	11343	1266	353862
KA - 7	11343	1268	353863
KA - 8	11343	1270	353864
KA - 9	11343	1272	353865
KA - 10	11343	1274	353866
KA - 11	11343	1276	353867

RECEIVED
 BUREAU OF
 LAND MANAGEMENT
 2005 AUG 12 P 12:45

RE 9/26/05

40 SC

NAME OF CLAIM	RECORDING DATA		BLM SERIAL NUMBER A MC
	BOOK or DOCKET	PAGE	
KA - 12	11343	1278	353868
KA - 13	11343	1280	353869
KA - 14	11343	1282	353870
KA - 15	11343	1284	353871
KA - 16	11343	1286	353872
KA - 17	11343	1288	353873
KA - 18	11343	1290	353874
KA - 45	11343	1292	353875
KA - 46	11343	1294	353876
KA - 47	11343	1296	353877
KA - 48	11343	1298	353878
KA - 49	11343	1300	353879
KA - 50	11343	1302	353880
KA - 51	11343	1304	353881
KA - 52	11343	1306	353882
KA - 53	11343	1308	353883
KA - 54	11343	1310	353884
KA - 55	11343	1312	353885
KA - 56	11343	1314	353886
KA - 57	11343	1316	353887
KA - 58	11343	1318	353888
KA - 59	11343	1320	353889
KA - 60	11343	1322	353890
KA - 61	11343	1324	353891
KA - 62	11343	1326	353892
KA - 81	11343	1328	353893
KA - 82	11343	1330	353894
KA - 83	11343	1332	353895
KA - 84	11343	1334	353896
KA - 85	11343	1336	353897
KA - 86	11343	1338	353898
KA - 87	11343	1340	353899
KA - 88	11343	1342	353900
KA - 89	11343	1344	353901
KA - 90	11343	1346	353902
KA - 91	11343	1348	353903
KA - 92	11343	1350	353904
KA - 93	11343	1352	353905
KA - 94	11343	1354	353906
KA - 95	11343	1356	353907
KA - 96	11343	1358	353908
KA - 97	11343	1360	353909
KA - 98	11343	1362	353910
KA - 147	11343	1364	353911
KA - 148	11343	1366	353912
KA - 149	11343	1368	353913
KA - 150	11343	1370	353914
KA - 151	11343	1372	353915
KA - 152	11343	1374	353916

2005 AUG 12 P 12:45

RECEIVED
BUREAU OF
LAND MANAGEMENT

RE 9/26/05

49 SC

<u>NAME OF CLAIM</u>	<u>RECORDING DATA</u>		<u>BLM SERIAL NUMBER</u>
	<u>BOOK or DOCKET</u>	<u>PAGE</u>	
KA - 153	11343	1376	353917
KA - 154	11343	1378	353918
KA - 155	11343	1380	353919
KA - 156	11343	1382	353920
KA - 157	11343	1384	353921
KA - 158	11343	1386	353922
KA - 159	11343	1388	353923
KA - 160	11343	1390	353924
KA - 161	11343	1392	353925
KA - 162	11343	1394	353926
KA - 163	11343	1396	353927
KA - 164	11343	1398	353928

All claims are located in Sections 36, T11S, R07E; Sections 19, 20, 21, 27, 30, 31, and 34, T11S, R08E; Section 6, T12S, R08E; and Section 7, T12S, R09E, G&SRB&M.

240 claims @ \$125.00 per claim = \$30,000.00

RECEIVED
 BUREAU OF
 LAND MANAGEMENT
 2005 AUG 12 P 12:44
 ARIZONA
 STATE OFFICE
 PHOENIX, ARIZONA

RE 9/26/05

H/SC

000595-000580

SILVER BELL MINING, LLC.

SILVER BELL MINING LLC
1150 NORTH 7TH AVENUE
TUCSON, AZ 85705

Page 001 of 001

Check Number: 0000009718
Check Date: 07/28/2005
Batch Number: 4A5000175

**BUREAU OF LAND MANAGEMENT
MINING CLAIMS SECTION
222 N CENTRAL AVE
PHOENIX, AZ 85004-2203**

Invoice Number	PO Number	Control	Invoice Amount	Discount	Deduction	Invoice Net
20050727		0050725029	30000.00			30000.00

0.0

37.00	+
-38.00	+
-33.00	+
32.00	+
40.00	+
49.00	+
12.00	+
241.00	14
125	
3021.00	

007

ARIZONA
STATE OFFICE
PHOENIX, ARIZONA

2005 AUG 12 P 12:45

RECEIVED
BUREAU OF
LAND MANAGEMENT

©2001 Automatic Data Processing, Inc.

TEAR HERE

Vendor No. 401773 Totals

30000.00

30000.00

United States Department of the Interior
Bureau of Land Management
 BUSINESS & SUPPORT SVCS DIV
 222 N CENTRAL AVE
 PHOENIX, AZ 85004 -2203
 Phone: (602) 417-9200

Receipt	
No:	1131215

Transaction #: 1170271
Date of Transaction: 08/17/2005
CUSTOMER: SILVER BELL MINING LLC 1150 N 7TH AVE TUCSON, AZ 85705

LINE #	QTY	DESCRIPTION	REMARKS	UNIT PRICE	TOTAL
1	1.00	LOCATABLE MINERALS / MINING CLAIMS-NOT NEW-UNADJUD, ONE AUTH NO. ONLY / MINING CLAIM MONEY RECEIVED (455) CASES: AMC48521/\$30000.00	MAINT 2006 (240)	- n/a -	30000.00
TOTAL:					\$30,000.00

PAYMENT INFORMATION			
1	AMOUNT:	\$30,000.00	POSTMARKED: 08/11/2005
	TYPE:	CHECK	RECEIVED: 08/12/2005
	CHECK NO:	9718	
	NAME:	SILVER BELL MINING LLC 1150 N 7TH AVE TUCSON AZ 85705	

REMARKS

This receipt was generated by the automated BLM Collections and Billing System and is a paper representation of a portion of the official electronic record contained therein.

Silver Bell Mining, L.L.C.

SB-10.4
214

August 18, 2004

CERTIFIED MAIL, RETURN RECEIPT REQUESTED

Bureau of Land Management
Arizona State Office
222 North Central Avenue
Phoenix, Arizona 85004-2203

Attention: Mining Claims Unit

Re: Silver Bell Mining
Evidence of Payment
Annual Maintenance Fee Fiscal Year 2005

AMC 48521
AMC 63296
AMC 309087
AMC 331534
AMC 333856
AMC 353857

Dear Sir:

The annual maintenance fee of \$125.00 for each mining claim and mill site, as required under Public Law 103-6 of August 10, 1993, 107 stat. 312 for fiscal year 2005, was mailed to the State Office of the BLM in the form of a check in the amount of \$30,000.00 for the claims/sites listed in Exhibit A.

Owner: Silver Bell Mining, L.L.C.
25,000 W. Avra Valley Road
Marana, Arizona 85653

If applicable, please return the proof of payment receipt to the address below.

Silver Bell Mining, L.L.C.
25,000 W. Avra Valley Road
Marana, Arizona 85653

Sincerely,



D.J. Duncan
General Manager

DJD/dm
Enclosure

2004 AUG 20 4 35

LAND MANAGEMENT
BUREAU OF

ENTERED IN COMPUTER

8/30/2004

EXHIBIT A
 TO AFFIDAVIT OF PERFORMANCE
 OF LABOR
 FOR YEAR ENDING SEPTEMBER 1, 2005
 BY PAYMENT OF MAINTENANCE FEES

AMC 48521
 AMC 63296
 AMC 309087
 AMC 331534
 AMC 333856
 AMC 353857

The following contiguous group of unpatented lode mining claims are situated in the Silver Bell Mining District, Pima County, Arizona. The Location Notices of which are of record in the office of the Recorder of Pima County, Arizona, and the Bureau of Land Management serial numbers are filed in Phoenix, Arizona.

NAME OF CLAIM	RECORDING DATA		BLM SERIAL NUMBER
	BOOK or DOCKET	PAGE	
May No. 1	355	211	48521
May No. 2	352	300	48522
May No. 3	352	301	48523
May No. 4	352	302	48524
May No. 5	352	303	48525
May 22	2235	479	48538
May 23	2235	480	48539
May 24	2235	481	48540
May 25	2235	482	48541
May 26	2844	622	48542
May 27	2844	623	48543
May 28	2844	624	48544
May 29	2844	625	48545
May 30	2844	626	48546
May 31	2844	627	48547
May 32	2844	628	48548
May 33	2844	629	48549
May 34	2844	630	48550
May 35	2844	631	48551
May 36	2844	632	48552
May 37	2844	633	48553
May 38	2844	634	48554
May 39	2844	635	48555
May 40	2844	636	48556
May 41	2844	637	48557
May 42	2844	638	48558
May 48	2740	137	48561
May 49	2740	138	48562
May 50	2740	139	48563
May 51	2740	140	48564
May 59	2930	572	-
Relocated	5917	638	48565
May 60	2981	798	-
Amended	3016	480	48566
May 61	2981	799	48567
May 91	4326	942	48593
May 92	4326	943	48594
May 93	4326	944	48595
May 94	4326	945	48596

ENTERED IN COMPUTER

RE 8/30/04

BUREAU OF LAND MANAGEMENT
 PHOENIX, ARIZONA

STATE OF ARIZONA
 RECORDER OF DEEDS

AUG 20 9 35 AM '04

31

NAME OF CLAIM	RECORDING DATA		BLM SERIAL NUMBER A MC
	BOOK OF DOCKET	PAGE	
May 95	4326	946	48597
May 96	4326	947	48598
May 97	4326	948	48599
May 98	4326	949	48600
May 99	4326	950	48601
El Tiro 2	1756	176	-
El Tiro 2 Amended	9359	964-965	48603
El Tiro 3	1756	177	-
El Tiro 3 Amended	9359	966-967	48604
El Tiro 4	1756	178	48605
El Tiro 5	1756	179	48606
El Tiro 6	1756	180	48607
El Tiro 7	1756	181	48608
El Tiro 16	4002	571	-
El Tiro 16 Amended	9359	968-969	48616
El Tiro 19	4228	2	48619
El Tiro 20	4228	3	48620
El Tiro 21	4228	4	48621
El Tiro 22	4228	5	48622
El Tiro 23	4228	6	48623
El Tiro 24	4228	7	48624
El Tiro 25	4228	8	48625
El Tiro 26	4228	9	48626
El Tiro 27	4228	10	48627
El Tiro 28	4228	11	48628
El Tiro 29	4228	12	48629
El Tiro 30	4228	13	48630
El Tiro 31	4228	14	48631
El Tiro 32	4228	15	48632
El Tiro 33	4228	16	48633
El Tiro 34	4228	17	48634
El Tiro 35	4228	18	48635
El Tiro 36	4228	19	48636
El Tiro 37	4228	20	48637
El Tiro 38	4228	21	48638
El Tiro 39	4228	22	48639
El Tiro 40	4228	23	48640
El Tiro 41	4228	24	48641
El Tiro 42	4228	25	48642
El Tiro 43	4228	26	-
El Tiro 43 Amended	9359	970-971	48643
El Tiro 44	4228	27	-
El Tiro 44 Amended	9359	972-973	48644

PHOENIX, ARIZONA
 STATE OFFICE

2004 AUG 20 A 9:35

LAND MANAGEMENT
 BUREAU

ENTERED IN COMPUTER

8/30/04 RR

38

NAME OF CLAIM	RECORDING DATA		BLM SERIAL NUMBER
	BOOK or DOCKET	PAGE	
El Tiro 47	4228	30	
El Tiro 47 Amended	9359	974-975	48647
Ironwood No. 5	1461	214	-
Amended	1510	516	
Ironwood No. 5 Amended	9359	976-977	63340
Ironwood No. 6	1461	215	
Ironwood No. 6 Amended	9359	978-979	63341
Ironwood No. 7	1461	216	
Ironwood No. 7 Amended	9359	980-981	63342
Ironwood No. 8	1461	217	
Ironwood No. 8 Amended	9359	982-983	66343
Ironwood No. 9	1461	218	63344
Ironwood No. 10	1461	219	63345
Ironwood No. 11	1461	220	63346
Ironwood No. 12	1461	221	63347
Ironwood No. 13	1461	222	63348
Ironwood No. 14	1461	223	63349
Ironwood No. 15	1461	224	-
Amended	1512	374	63350
Ironwood No. 16	1461	225	-
Amended	1510	519	63351
Ironwood No. 17	1461	226	63352
Ironwood No. 18	1461	227	63353
Ironwood No. 19	1461	228	63354
Ironwood No. 20	1461	229	63355
Ironwood No. 21	1461	230	-
Amended	1510	520	63356
Ironwood No. 22	1461	231	63357
Ironwood No. 23	1461	232	63358
Ironwood No. 24	1461	233	63359
Ironwood No. 25	1461	234	63360
Ironwood No. 26	1461	235	63361
Ironwood No. 27	1461	236	63362
Ironwood No. 28	1461	237	63363
Ironwood No. 29	1461	238	63364
Ironwood No. 30	1461	239	63365
Ironwood No. 31	1461	240	63366
Ironwood No. 32	1461	241	63367
Ironwood No. 33	1461	242	63368
Ironwood No. 34	1461	243	63369
Ironwood No. 35	1461	244	63370
Ironwood No. 36	1465	263	-
Amended	1510	517	63371

STATE OFFICE
PHOENIX, ARIZONA

2004 AUG 20 A 9:35

LAND MANAGEMENT
BUREAU OF

ENTERED IN COMPUTER

RE 8/30/04

RECORDING DATA

NAME OF CLAIM	BOOK or DOCKET		PAGE	BLM SERIAL NUMBER A MC
Ironwood No. 37	1465		264	63372
Ironwood No. 38	1465		265	-
Amended	1510		518	63373
Ironwood No. 39	1465		266	63374
Ironwood No. 40	1465		267	63375
Ironwood No. 41	1465		268	63376
Ironwood No. 42	1465		269	63377
Ironwood No. 43	1465		270	63378
Ironwood No. 45	1465		272	63380
Ironwood No. 46	1465		273	63381
Ironwood No. 47	1465		274	63382
Ironwood No. 48	1465		275	63383
Ironwood No. 49	1465		276	63384
Ironwood No. 50	1465		277	63385
Ironwood No. 51	1465		278	63386
Ironwood No. 52	1465		279	63387
Ironwood No. 53	1465		280	63388
Ironwood No. 54	1465		281	63389
Ironwood No. 55	1465		282	63390
Ironwood No. 56	1465		283	63391
Ironwood No. 57	1465		284	63392
Ironwood No. 58	1465		285	63393
Ironwood No. 59	1465		286	63394
Ironwood No. 60	1465		287	63395
Ironwood No. 61	1465		288	63396
Ironwood No. 62	1465		289	63397
Ironwood No. 63	1465		290	63398
B S & K # 17	2550		163	
B S & K # 17 Amended	9359		984-985	63403
B S & K # 19	2550		165	
B S & K # 19 Amended	9359		986-987	63405
B S & K # 21	2550		167	
B S & K # 21 Amended	9359		988-989	63407
B S & K # 23	2550		169	
B S & K # 23 Amended	9359		990-991	63409
B S & K # 27	3856		130	
B S & K # 27 Amended	9359		994-995	63414
B S & K # 28	3891		497	
B S & K # 28 Amended	9359		996-997	63415

32

STATE OFFICE
PHOENIX, ARIZONA

2004 AUG 20 4 35

LAND MANAGEMENT
DIVISION

ENTERED IN COMPUTER

RE 8/30/04

NAME OF CLAIM	RECORDING DATA		BLM SERIAL NUMBER
	BOOK or DOCKET	PAGE	A MC
B S & K # 32	3891	502	63420
B S & K # 33	3891	503	63421
B S & K # 34	3891	504	63422
B S & K # 35	3891	505	63423
B S & K # 36	3891	506	63424
B S & K # 37	3891	507	63425
B S & K # 38	3891	508	63426
B S & K # 39	3891	509	63427
B S & K # 40	3891	510	63428
B S & K # 41	3891	511	63429
B S & K # 42	3891	512	
B S & K # 42 Amended	9359	998-999	63430
B S & K # 43	3891	513	
B S & K # 43 Amended	9359	1000-1001	63431
B S & K # 44	3891	514	63432
B S & K # 44 Amended	9359	1002-1003	63432
B S & K # 45	3891	515	63433
B S & K # 45 Amended	9359	1004-1005	
B S & K # 46	3891	516	
B S & K # 46 Amended	9359	1006-1007	63434
Vulcan NO. 39	3909	204	
Vulcan NO. 39 Amended	9359	1008-1009	63461
Vulcan NO. 55	3909	212	
Vulcan NO. 55 Amended	9359	1010-1011	63477
Vulcan NO. 56	3909	213	
Vulcan No. 56 Amended	9359	1012-1013	63478
Vulcan NO. 57	3909	201	63479
Vulcan NO. 60	3909	200	63480
Jackie 21	8914	1983-1985	309107
Jackie 22	8914	1986-1988	309108
Jackie 23	8914	1989-1991	
Jackie 23 Amended	9359	1014-1015	309109
Jackie 24	8914	1992-1994	
Jackie 24 Amended	9359	1016-1017	309110
Jackie 25	8914	1995-1997	309111
Jackie 26	8914	1998-2000	309112
Jackie 27A			
Relocated	9929	920-923	331534
B S & K 26A			333856
KA - 1	11343	1256	353857
KA - 2	11343	1258	353858
KA - 3	11343	1260	353859
KA - 4	11343	1262	353860
KA - 5	11343	1264	353861
KA - 6	11343	1266	353862
KA - 7	11343	1268	353863
KA - 8	11343	1270	353864
KA - 9	11343	1272	353865
KA - 10	11343	1274	353866
KA - 11	11343	1278	353867

LAND MANAGEMENT
 STATE OFFICE
 PHOENIX, ARIZONA

ENTERED IN COMPUTER

RE 8/30/04

39

2004 AUG 20

NAME OF CLAIM	RECORDING DATA		BLM SERIAL NUMBER
	BOOK or DOCKET	PAGE	
KA - 12	11343	1278	353868
KA - 13	11343	1280	353869
KA - 14	11343	1282	353870
KA - 15	11343	1284	353871
KA - 16	11343	1286	353872
KA - 17	11343	1288	353873
KA - 18	11343	1290	353874
KA - 45	11343	1292	353875
KA - 46	11343	1294	353876
KA - 47	11343	1296	353877
KA - 48	11343	1298	353878
KA - 49	11343	1300	353879
KA - 50	11343	1302	353880
KA - 51	11343	1304	353881
KA - 52	11343	1306	353882
KA - 53	11343	1308	353883
KA - 54	11343	1310	353884
KA - 55	11343	1312	353885
KA - 56	11343	1314	353886
KA - 57	11343	1316	353887
KA - 58	11343	1318	353888
KA - 59	11343	1320	353889
KA - 60	11343	1322	353890
KA - 61	11343	1324	353891
KA - 62	11343	1326	353892
KA - 81	11343	1328	353893
KA - 82	11343	1330	353894
KA - 83	11343	1332	353895
KA - 84	11343	1334	353896
KA - 85	11343	1336	353897
KA - 86	11343	1338	353898
KA - 87	11343	1340	353899
KA - 88	11343	1342	353900
KA - 89	11343	1344	353901
KA - 90	11343	1346	353902
KA - 91	11343	1348	353903
KA - 92	11343	1350	353904
KA - 93	11343	1352	353905
KA - 94	11343	1354	353906
KA - 95	11343	1356	353907
KA - 96	11343	1358	353908
KA - 97	11343	1360	353909
KA - 98	11343	1362	353910
KA - 147	11343	1364	353911
KA - 148	11343	1366	353912
KA - 149	11343	1368	353913
KA - 150	11343	1370	353914
KA - 151	11343	1372	353915
KA - 152	11343	1374	353916

LAND MANAGEMENT

ENTERED IN COMPUTER
RE 8/30/04

STATE OFFICE
HOENLY ARIZONA

2004 AUG 20 9:25

49

NAME OF CLAIM	RECORDING DATA		BLM SERIAL NUMBER
	BOOK or DOCKET	PAGE	
KA - 153	11343	1376	353917
KA - 154	11343	1378	353918
KA - 155	11343	1380	353919
KA - 156	11343	1382	353920
KA - 157	11343	1384	353921
KA - 158	11343	1386	353922
KA - 159	11343	1388	353923
KA - 160	11343	1390	353924
KA - 161	11343	1392	353925
KA - 162	11343	1394	353926
KA - 163	11343	1396	353927
KA - 164	11343	1398	353928

All claims are located in Sections 36, T11S, R07E; Sections 19, 20, 21, 27, 30, 31, and 34, T11S, R08E; Section 6, T12S, R08E; and Section 7, T12S, R09E, G&SRB&M.

240 claims @ \$125.00 per claim = \$30,000.00

STATE OF ARIZONA
 LAND MANAGEMENT
 PHOENIX, ARIZONA

2004 AUG 20 A 9 35

LAND MANAGEMENT

ENTERED IN COMPUTER

RE 8/30/2004

**United States Department of the Interior
Bureau of Land Management
BUSINESS & SUPPORT SVCS DIV
222 N CENTRAL AVE
PHOENIX, AZ 85004 -2203
Phone: (602) 417-9200**

Receipt	
No:	933869

Transaction #: 968142
Date of Transaction: 08/20/2004
CUSTOMER: SILVER BELL MINING LLC 25000 W AVRA VALLEY RD MARANA, AZ 85653

LINE #	QTY	DESCRIPTION	REMARKS	UNIT PRICE	TOTAL
1	1.00	LOCATABLE MINERALS / MINING CLAIMS-NOT NEW-UNADJUD, ONE AUTH NO. ONLY / MINING CLAIM MONEY RECEIVED (455) CASES: AMC48521/\$30000.00	MAINT 2005 (240)	- n/a -	30000.00
TOTAL:					\$30,000.00

PAYMENT INFORMATION			
1	AMOUNT:	\$30,000.00	POSTMARKED: 08/18/2004
	TYPE:	CHECK	RECEIVED: 08/20/2004
	CHECK NO:	0000006795	
	NAME:	SILVER BELL MINING LLC 25000 W AVRA VALLEY RD MARANA AZ 85653	

REMARKS

This receipt was generated by the automated BLM Collections and Billing System and is a paper representation of a portion of the official electronic record contained therein.

Silver Bell Mining, L.L.C.

240 claims @ \$100 ea = \$24,000 - Lkt

AMC 48521, 63296, 309087, 331534
333856, 353857

August 22, 2003

BUREAU OF LAND MANAGEMENT
Arizona State Office
222 North Central Avenue
Phoenix, Arizona 85004-2203

Attention: Mining Claims Unit

Dear Sir:

Silver Bell
Evidence of Payment
Annual Maintenance Fee Fiscal Year 2004

ARIZONA
STATE OFFICE
PHOENIX, ARIZONA

2003 AUG 27 A 11: 25

RECEIVED
BUREAU OF
LAND MANAGEMENT

The annual maintenance fee of \$100.00 for each mining claim and mill site, as required under Public Law 103-66 of August 10, 1993, 107 stat. 312 for fiscal year 2004, was mailed to the State Office of the BLM in the form of a check in the amount of \$24,000 for the claims/sites listed in Exhibit A.

Owner: Silver Bell Mining, L.L.C.
25,000 W. Avra Valley Rd.
Marana, AZ 85643

If applicable, please return the proof of payment receipt to the address below.

ASARCO Incorporated
4201 W. Pima Mine Rd.
Sahuarita, AZ 85629

Sincerely,



D. J. Duncan
General Manager

DJD
Enclosures

9/12/03 TES
ENTERED INTO COMPUTER

TES

EXHIBIT A
 TO AFFIDAVIT OF PERFORMANCE
 OF LABOR
 FOR YEAR ENDING SEPTEMBER 1, 2004
 BY PAYMENT OF MAINTENANCE FEES

The following contiguous group of unpatented lode mining claims are situated in the Silver Bell Mining District, Pima County, Arizona. The Location Notices of which are of record in the office of the Recorder of Pima County, Arizona, and the Bureau of Land Management serial numbers are filed in Phoenix, Arizona.

<u>NAME OF CLAIM</u>	<u>RECORDING DATA</u>		<u>BLM SERIAL NUMBER</u> <u>A MC</u>
	<u>BOOK or DOCKET</u>	<u>PAGE</u>	
May No. 1	355	211	48521
May No. 2	352	300	48522
May No. 3	352	301	48523
May No. 4	352	302	48524
May No. 5	352	303	48525
May 22	2235	479	48538
May 23	2235	480	48539
May 24	2235	481	48540
May 25	2235	482	48541
May 26	2844	622	48542
May 27	2844	623	48543
May 28	2844	624	48544
May 29	2844	625	48545
May 30	2844	626	48546
May 31	2844	627	48547
May 32	2844	628	48548
May 33	2844	629	48549
May 34	2844	630	48550
May 35	2844	631	48551
May 36	2844	632	48552
May 37	2844	633	48553
May 38	2844	634	48554
May 39	2844	635	48555
May 40	2844	636	48556
May 41	2844	637	48557
May 42	2844	638	48558
May 48	2740	137	48561
May 49	2740	138	48562
May 50	2740	139	48563
May 51	2740	140	48564
May 59	2930	572	-
Relocated	5917	638	48565
May 60	2981	798	-
Amended	3016	480	48566
May 61	2981	799	48567
May 91	4326	942	48593
May 92	4326	943	48594
May 93	4326	944	48595
May 94	4326	945	48596

RECEIVED
 BUREAU OF
 LAND MANAGEMENT
 PHOENIX, ARIZONA
 STATE OFFICE
 2004 APR 27
 A 11: 25

NAME OF CLAIM	RECORDING DATA		BLM SERIAL NUMBER
	BOOK or DOCKET	PAGE	
May 95	4326	946	48597
May 96	4326	947	48598
May 97	4326	948	48599
May 98	4326	949	48600
May 99	4326	950	48601
El Tiro 2	1756	176	-
El Tiro 2 Amended	9359	964-965	48603
El Tiro 3	1756	177	-
El Tiro 3 Amended	9359	966-967	48604
El Tiro 4	1756	178	48605
El Tiro 5	1756	179	48606
El Tiro 6	1756	180	48607
El Tiro 7	1756	181	48608
El Tiro 16	4002	571	-
El Tiro 16 Amended	9359	968-969	48616
El Tiro 19	4228	2	48619
El Tiro 20	4228	3	48620
El Tiro 21	4228	4	48621
El Tiro 22	4228	5	48622
El Tiro 23	4228	6	48623
El Tiro 24	4228	7	48624
El Tiro 25	4228	8	48625
El Tiro 26	4228	9	48626
El Tiro 27	4228	10	48627
El Tiro 28	4228	11	48628
El Tiro 29	4228	12	48629
El Tiro 30	4228	13	48630
El Tiro 31	4228	14	48631
El Tiro 32	4228	15	48632
El Tiro 33	4228	16	48633
El Tiro 34	4228	17	48634
El Tiro 35	4228	18	48635
El Tiro 36	4228	19	48636
El Tiro 37	4228	20	48637
El Tiro 38	4228	21	48638
El Tiro 39	4228	22	48639
El Tiro 40	4228	23	48640
El Tiro 41	4228	24	48641
El Tiro 42	4228	25	48642
El Tiro 43	4228	26	-
El Tiro 43 Amended	9359	970-971	48643
El Tiro 44	4228	27	-
El Tiro 44 Amended	9359	972-973	48644

RECEIVED
 BUREAU OF
 LAND MANAGEMENT
 PHOENIX, ARIZONA
 STATE OFFICE
 ARIZONA

NAME OF CLAIM	RECORDING DATA		BLM SERIAL NUMBER A MC
	BOOK or DOCKET	PAGE	
El Tiro 47	4228	30	
El Tiro 47 Amended	9359	974-975	48647
Ironwood No. 5	1461	214	-
Amended	1510	516	
Ironwood No. 5 Amended	9359	976-977	63340
Ironwood No. 6	1461	215	
Ironwood No. 6 Amended	9359	978-979	63341
Ironwood No. 7	1461	216	
Ironwood No. 7 Amended	9359	980-981	63342
Ironwood No. 8	1461	217	
Ironwood No. 8 Amended	9359	982-983	66343
Ironwood No. 9	1461	218	63344
Ironwood No. 10	1461	219	63345
Ironwood No. 11	1461	220	63346
Ironwood No. 12	1461	221	63347
Ironwood No. 13	1461	222	63348
Ironwood No. 14	1461	223	63349
Ironwood No. 15	1461	224	-
Amended	1512	374	63350
Ironwood No. 16	1461	225	-
Amended	1510	519	63351
Ironwood No. 17	1461	226	63352
Ironwood No. 18	1461	227	63353
Ironwood No. 19	1461	228	63354
Ironwood No. 20	1461	229	63355
Ironwood No. 21	1461	230	-
Amended	1510	520	63356
Ironwood No. 22	1461	231	63357
Ironwood No. 23	1461	232	63358
Ironwood No. 24	1461	233	63359
Ironwood No. 25	1461	234	63360
Ironwood No. 26	1461	235	63361
Ironwood No. 27	1461	236	63362
Ironwood No. 28	1461	237	63363
Ironwood No. 29	1461	238	63364
Ironwood No. 30	1461	239	63365
Ironwood No. 31	1461	240	63366
Ironwood No. 32	1461	241	63367
Ironwood No. 33	1461	242	63368
Ironwood No. 34	1461	243	63369
Ironwood No. 35	1461	244	63370
Ironwood No. 36	1465	263	
Amended	1510	517	63371

RECEIVED
 BUREAU OF
 LAND MANAGEMENT
 2003 AUG 27 A 11: 26
 ARIZONA
 STATE OFFICE
 PHOENIX, ARIZONA

NAME OF CLAIM	RECORDING DATA		BLM SERIAL NUMBER A MC
	BOOK or DOCKET	PAGE	
Ironwood No. 37	1465	264	63372
Ironwood No. 38	1465	265	-
Amended	1510	518	63373
Ironwood No. 39	1465	266	63374
Ironwood No. 40	1465	267	63375
Ironwood No. 41	1465	268	63376
Ironwood No. 42	1465	269	63377
Ironwood No. 43	1465	270	<u>63378</u>
Ironwood No. 45	1465	272	63380
Ironwood No. 46	1465	273	63381
Ironwood No. 47	1465	274	63382
Ironwood No. 48	1465	275	63383
Ironwood No. 49	1465	276	63384
Ironwood No. 50	1465	277	63385
Ironwood No. 51	1465	278	63386
Ironwood No. 52	1465	279	63387
Ironwood No. 53	1465	280	63388
Ironwood No. 54	1465	281	63389
Ironwood No. 55	1465	282	63390
Ironwood No. 56	1465	283	63391
Ironwood No. 57	1465	284	63392
Ironwood No. 58	1465	285	63393
Ironwood No. 59	1465	286	63394
Ironwood No. 60	1465	287	63395
Ironwood No. 61	1465	288	63396
Ironwood No. 62	1465	289	63397
Ironwood No. 63	1465	290	<u>63398</u>
B S & K # 17	2550	163	
B S & K # 17 Amended	9359	984-985	<u>63403</u>
B S & K # 19	2550	165	
B S & K # 19 Amended	9359	986-987	<u>63405</u>
B S & K # 21	2550	167	
B S & K # 21 Amended	9359	988-989	<u>63407</u>
B S & K # 23	2550	169	
B S & K # 23 Amended	9359	990-991	<u>63409</u>
B S & K # 27	3856	130	
B S & K # 27 Amended	9359	994-995	63414
B S & K # 28	3891	497	
B S & K # 28 Amended	9359	996-997	63414

RECEIVED
 BUREAU OF
 LAND MANAGEMENT
 ARIZONA
 STATE OFFICE
 PHOENIX, ARIZONA
 2003 AUG 27 A 11:26

NAME OF CLAIM	RECORDING DATA		BLM SERIAL NUMBER A MC
	BOOK or DOCKET	PAGE	
B S & K # 32	3891	502	63420
B S & K # 33	3891	503	63421
B S & K # 34	3891	504	63422
B S & K # 35	3891	505	63423
B S & K # 36	3891	506	63424
B S & K # 37	3891	507	63425
B S & K # 38	3891	508	63426
B S & K # 39	3891	509	63427
B S & K # 40	3891	510	63428
B S & K # 41	3891	511	63429
B S & K # 42	3891	512	
B S & K # 42 Amended	9359	998-999	63430
B S & K # 43	3891	513	
B S & K # 43 Amended	9359	1000-1001	63431
B S & K # 44	3891	514	63432
B S & K # 44 Amended	9359	1002-1003	63432
B S & K # 45	3891	515	63433
B S & K # 45 Amended	9359	1004-1005	
B S & K # 46	3891	516	
B S & K # 46 Amended	9359	1006-1007	<u>63434</u>
Vulcan NO. 39	3909	204	
Vulcan NO. 39 Amended	9359	1008-1009	<u>63461</u>
Vulcan NO. 55	3909	212	
Vulcan NO. 55 Amended	9359	1010-1011	63477
Vulcan NO. 56	3909	213	
Vulcan No. 56 Amended	9359	1012-1013	63478
Vulcan NO. 57	3909	201	63479
Vulcan NO. 60	3909	200	<u>63480</u>
Jackie 21	8914	1983-1985	309107
Jackie 22	8914	1986-1988	309108
Jackie 23	8914	1989-1991	
Jackie 23 Amended	9359	1014-1015	309109
Jackie 24	8914	1992-1994	
Jackie 24 Amended	9359	1016-1017	390110 - 309110
Jackie 25	8914	1995-1997	309111
Jackie 26	8914	1998-2000	<u>309112</u>
Jackie 27A Relocated	9929	920-923	<u>331534</u>
B S & K 26A			<u>333856</u>
KA - 1	11343	1256	353857
KA - 2	11343	1258	353858
KA - 3	11343	1260	353859
KA - 4	11343	1262	353860
KA - 5	11343	1264	353861
KA - 6	11343	1266	353862
KA - 7	11343	1268	353863
KA - 8	11343	1270	353864
KA - 9	11343	1272	353865
KA - 10	11343	1274	353866
KA - 11	11343	1276	353867

corrected to:
309110

2003 AUG 27 A 11:26
RECEIVED
BUREAU OF
LAND MANAGEMENT

6/27/03

<u>NAME OF CLAIM</u>	<u>RECORDING DATA</u>		<u>BLM SERIAL NUMBER</u>
	<u>BOOK or DOCKET</u>	<u>PAGE</u>	
KA - 12	11343	1278	353868
KA - 13	11343	1280	353869
KA - 14	11343	1282	353870
KA - 15	11343	1284	353871
KA - 16	11343	1286	353872
KA - 17	11343	1288	353873
KA - 18	11343	1290	353874
KA - 45	11343	1292	353875
KA - 46	11343	1294	353876
KA - 47	11343	1296	353877
KA - 48	11343	1298	353878
KA - 49	11343	1300	353879
KA - 50	11343	1302	353880
KA - 51	11343	1304	353881
KA - 52	11343	1306	353882
KA - 53	11343	1308	353883
KA - 54	11343	1310	353884
KA - 55	11343	1312	353885
KA - 56	11343	1314	353886
KA - 57	11343	1316	353887
KA - 58	11343	1318	353888
KA - 59	11343	1320	353889
KA - 60	11343	1322	353890
KA - 61	11343	1324	353891
KA - 62	11343	1326	353892
KA - 81	11343	1328	353893
KA - 82	11343	1330	353894
KA - 83	11343	1332	353895
KA - 84	11343	1334	353896
KA - 85	11343	1336	353897
KA - 86	11343	1338	353898
KA - 87	11343	1340	353899
KA - 88	11343	1342	353900
KA - 89	11343	1344	353901
KA - 90	11343	1346	353902
KA - 91	11343	1348	353903
KA - 92	11343	1350	353904
KA - 93	11343	1352	353905
KA - 94	11343	1354	353906
KA - 95	11343	1356	353907
KA - 96	11343	1358	353908
KA - 97	11343	1360	353909
KA - 98	11343	1362	353910
KA - 147	11343	1364	353911
KA - 148	11343	1366	353912
KA - 149	11343	1368	353913
KA - 150	11343	1370	353914
KA - 151	11343	1372	353915
KA - 152	11343	1374	353916

RECEIVED
 BUREAU OF
 LAND MANAGEMENT
 2003 AUG 27 A 11:26

40

<u>NAME OF CLAIM</u>	<u>RECORDING DATA</u>		<u>BLM SERIAL NUMBER</u>
	<u>BOOK or DOCKET</u>	<u>PAGE</u>	
KA - 153	11343	1376	353917
KA - 154	11343	1378	353918
KA - 155	11343	1380	353919
KA - 156	11343	1382	353920
KA - 157	11343	1384	353921
KA - 158	11343	1386	353922
KA - 159	11343	1388	353923
KA - 160	11343	1390	353924
KA - 161	11343	1392	353925
KA - 162	11343	1394	353926
KA - 163	11343	1396	353927
KA - 164	11343	1398	353928

All claims are located in Sections 36, T11S, R07E; Sections 19, 20, 21, 27, 30, 31, and 34, T11S, R08E; Section 6, T12S, R08E; and Section 7, T12S, R09E, G&SRB&M.

240 claims @ \$100.00 per claim = \$24,000.00

RECEIVED
 BUREAU OF
 LAND MANAGEMENT
 2003 AUG 27 A 11: 26
 ARIZONA
 STATE OFFICE
 PHOENIX, ARIZONA

21

UNITED STATES DEPARTMENT OF THE INTERIOR
BUREAU OF LAND MANAGEMENT
ARIZONA STATE OFFICE

Memorandum

To: Case File AMC 309087
From: Tony Smith, Program Analyst
Subject: Documentation of Telephone Conversation

Name of Person contacted: Voice mail of David Duncan

Telephone Number of Person Contacted: (520) 682-2420

Date of Contact: 09/15/2003

Summary: Contacted Silver Bell Mining, to the voice mail of David Duncan. I left a message that AMC 390110 was corrected to AMC 309110 "Jackie 24". If this is not correct, please contact Tony Smith at 602-417-9355. I sent a corrected copy to Silver Bell Mining to the attention of David Duncan. A copy of this statement will be placed in the lead file AMC 309087.

**DEPARTMENT OF THE INTERIOR
BUREAU OF LAND MANAGEMENT**

AMC 309087

**MINING CLAIMS
(LIVE) Serial Register Page**

Page 1 of 1

RunDate/Time: 09/15/03 09:07 AM

01 05-10-1872;017STAT0091;30USC26,28,34
Case Type 384101: LODE CLAIM
Claim Name: JACKIE 24
Commodity :
Case Disposition: ACTIVE

**Serial Number
AMC309110**

Name & Address	Int Rel	% Interest
SILVER BELL MINING 180 MAIDEN LN NEW YORK, NY 10038	CLAIMANT	0.000000

Mer Twp Rng Sec	Quadrant	District/Resource	County
14 0120S 0080E 008	NE NW	TUCSON FIELD OFFICE	PIMA

Act Date	Code	Action	Action Remarks	Receipt Number
10/29/1990	403	LOCATION DATE		
11/30/1990	395	RECORDATION NOTICE RECD		
08/27/2003	482	RENTAL/MAINTENANCE FEE	2004	741291
08/15/2002	482	RENTAL/MAINTENANCE FEE	2003	541709
08/28/2001	482	RENTAL/MAINTENANCE FEE	2002	367081
08/18/2000	482	RENTAL/MAINTENANCE FEE	2001	171577
08/13/1999	482	RENTAL/MAINTENANCE FEE	2000	
08/07/1998	482	RENTAL/MAINTENANCE FEE	1999	
08/12/1997	482	RENTAL/MAINTENANCE FEE	1998	
08/30/1996	482	RENTAL/MAINTENANCE FEE	1997	
08/10/1995	482	RENTAL/MAINTENANCE FEE	1996	
08/22/1994	482	RENTAL/MAINTENANCE FEE	1995	
08/26/1993	482	RENTAL/MAINTENANCE FEE	1994	
08/26/1993	482	RENTAL/MAINTENANCE FEE	1993;RECEIPT 2044669	
09/23/1992	480	EVID OF ASSMT FILED	1992	
08/16/1999	113	ADDITIONAL INFO RECEIVED	RECEIPT 2296580	
08/07/1998	113	ADDITIONAL INFO RECEIVED	RECEIPT 2389226	
08/12/1997	113	ADDITIONAL INFO RECEIVED	RECEIPT 2315276	
08/30/1996	113	ADDITIONAL INFO RECEIVED	RECEIPT 2263728	
12/28/1995	396	TRF OF INTEREST FILED	ASARCO INC	
08/10/1995	113	ADDITIONAL INFO RECEIVED	RECEIPT 2147470	
08/22/1994	113	ADDITIONAL INFO RECEIVED	RECEIPT 2096148	
03/24/1993	974	AUTOMATED RECORD VERIF		
09/02/1992	635	AMENDED LOCATION FILED	DESC/ADD CHG	
11/30/1990	501	ACCT ADV IN LEAD FILE	309087	
11/30/1990	669	LAND STATUS CHECKED		
11/14/1990	404	COUNTY RECORDATION	0;8914;1993	

Line Nr Remarks

000563-000553

SILVER BELL MINING, L.L.C.

SILVER BELL MINING LLC
1150 NORTH 7TH AVENUE
TUCSON, AZ 85705

Page

Check Number: 000003826

Check Date: 08/21/2003

Batch Number: 4A5000071

BUREAU OF LAND MANAGEM
MINING CLAIMS SECTION
222 N CENTRAL AVE
PHOENIX, AZ 85004-2203

Invoice Number	PO Number	Control	Invoice Amount	Discount	Deduction	Inv
MAINTENANCE FEE03		0030818061	24000.00			

Vendor No. 401773 Totals

24000.00

STATE OFFICE
PHOENIX, ARIZONA

United States Department of the Interior
Bureau of Land Management
 BUSINESS & SUPPORT SVCS DIV
 222 N CENTRAL AVE
 PHOENIX, AZ 85004 -2203
 Phone: (602) 417-9200

Receipt	
No:	741291

Transaction #: 770846
Date of Transaction: 08/28/2003
CUSTOMER: SILVER BELL MINING, LLC 25000 W. AVRA VALLEY ROAD MARANA, AZ 85653

LINE #	QTY	DESCRIPTION	REMARKS	UNIT PRICE	TOTAL
1	1.00	LOCATABLE MINERALS / MINING CLAIMS-NOT NEW-UNADJUD, ONE AUTH NO. ONLY / MINING CLAIM MONEY RECEIVED (455) CASES: AMC48521/\$24000.00	MAIN 2004 (240)	- n/a -	24000.00
TOTAL:					\$24,000.00

PAYMENT INFORMATION			
1	AMOUNT:	\$24,000.00	POSTMARKED: 08/25/2003
	TYPE:	CHECK	RECEIVED: 08/27/2003
	CHECK NO:	000003826	
	NAME:	SILVER BELL MINING LLC 25000 W. AVRA VALLEY ROAD MARANA AZ 85653	

REMARKS

This receipt was generated by the automated BLM Collections and Billing System and is a paper representation of a portion of the official electronic record contained therein.

Receipt No. 541709
 Trans No. 806871

LEAD FILE #'S AMC 48521, 63996
3091087, 331534, 333856
353857

AMC Number	Code	Amount
48521-48525	482	500
48538-48558		2100
48561-48567		700
48593-48601		900
48603-48608		600
48616		100
48619-48644		2600
48647		100
63340-63371		3200
63372-63378		700
63380-63398		1900
63403		100
63405		100
63407		100
63409		100
63414-63415		200
TOTAL:	482	\$4,000

AMC Number	Code	Amount
63420-63434	482	1500
63461		100
63477-63480		400
309107-309112		600
331534		100
333856-353867		1200
353868-353916		4900
353917-353928		1200
TOTAL:	482	\$10,000

Date of Doc 8/15/02
 Date of Rec't 8/16/02
 Amount Rec'd 24,000.00
 Amount Earned 24,000.00

Date Entered: 9/25/02 JK
 Date Verified: 10/22/02 AB
 Sent to Accts: " "
 Date Earned: _____

- 480 POL
- 481 NOI
- 482 MAINT
- 396 TRANS
- 635 AMEND

NOTES:

ASARCO

Silver Bell Mining, L.L.C.

August 15, 2002

BUREAU OF LAND MANAGEMENT
Arizona State Office
222 North Central Avenue
Phoenix, Arizona 85004-2203

Attention: Mining Claims Unit

Dear Sir:

Silver Bell
Evidence of Payment
Annual Maintenance Fee Fiscal Year 2003

RECEIVED
BLM, AZ STATE OFFICE
2002 AUG 15 P 4: 16
PHOENIX, ARIZONA

The annual maintenance fee of \$100.00 for each mining claim and mill site, as required under Public Law 103-66 of August 10, 1993, 107 stat. 312 for fiscal year 2003, was hand delivered to the State Office of the BLM in the form of a check in the amount of \$24,000 for the claims/sites listed in Exhibit A.

Owner: Silver Bell Mining, L.L.C.
25,000 W. Avra Valley Rd.
Marana, AZ 85643

If applicable, please return the proof of payment receipt to the address below.

ASARCO Incorporated
P. O. Box 111
Sahuarita, AZ 85629

Sincerely,



D. J. Duncan
General Manager

DJD
Enclosures

9/25/02
ENTERED INTO COMPUTER

240
2/2/02

<u>NAME OF CLAIM</u>	<u>RECORDING DATA</u>		<u>BLM SERIAL NUMBER</u>
	<u>BOOK or DOCKET</u>	<u>PAGE</u>	
May 95	4326	946	48597
May 96	4326	947	48598
May 97	4326	948	48599
May 98	4326	949	48600
May 99	4326	950	48601
El Tiro 2	1756	176	-
El Tiro 2 Amended	9359	964-965	48603
El Tiro 3	1756	177	-
El Tiro 3 Amended	9359	966-967	48604
El Tiro 4	1756	178	48605
El Tiro 5	1756	179	48606
El Tiro 6	1756	180	48607
El Tiro 7	1756	181	48608
El Tiro 16	4002	571	
El Tiro 16 Amended	9359	968-969	48616
El Tiro 19	4228	2	48619
El Tiro 20	4228	3	48620
El Tiro 21	4228	4	48621
El Tiro 22	4228	5	48622
El Tiro 23	4228	6	48623
El Tiro 24	4228	7	48624
El Tiro 25	4228	8	48625
El Tiro 26	4228	9	48626
El Tiro 27	4228	10	48627
El Tiro 28	4228	11	48628
El Tiro 29	4228	12	48629
El Tiro 30	4228	13	48630
El Tiro 31	4228	14	48631
El Tiro 32	4228	15	48632
El Tiro 33	4228	16	48633
El Tiro 34	4228	17	48634
El Tiro 35	4228	18	48635
El Tiro 36	4228	19	48636
El Tiro 37	4228	20	48637
El Tiro 38	4228	21	48638
El Tiro 39	4228	22	48639
El Tiro 40	4228	23	48640
El Tiro 41	4228	24	48641
El Tiro 42	4228	25	48642
El Tiro 43	4228	26	
El Tiro 43 Amended	9359	970-971	48643
El Tiro 44	4228	27	
El Tiro 44 Amended	9359	972-973	48644

RECEIVED
 U.S. STATE OFFICE
 JUN 15 P 4: 16
 PHOENIX, ARIZONA

38

<u>NAME OF CLAIM</u>	<u>RECORDING DATA</u>		<u>BLM SERIAL NUMBER</u>
	<u>BOOK or DOCKET</u>	<u>PAGE</u>	
			<u>A MC</u>
El Tiro 47	4228	30	
El Tiro 47 Amended	9359	974-975	48647
Ironwood No. 5	1461	214	-
Amended	1510	516	
Ironwood No. 5 Amended	9359	976-977	63340
Ironwood No. 6	1461	215	
Ironwood No. 6 Amended	9359	978-979	63341
Ironwood No. 7	1461	216	
Ironwood No. 7 Amended	9359	980-981	63342
Ironwood No. 8	1461	217	
Ironwood No. 8 Amended	9359	982-983	66343
Ironwood No. 9	1461	218	63344
Ironwood No. 10	1461	219	63345
Ironwood No. 11	1461	220	63346
Ironwood No. 12	1461	221	63347
Ironwood No. 13	1461	222	63348
Ironwood No. 14	1461	223	63349
Ironwood No. 15	1461	224	-
Amended	1512	374	63350
Ironwood No. 16	1461	225	-
Amended	1510	519	63351
Ironwood No. 17	1461	226	63352
Ironwood No. 18	1461	227	63353
Ironwood No. 19	1461	228	63354
Ironwood No. 20	1461	229	63355
Ironwood No. 21	1461	230	-
Amended	1510	520	63356
Ironwood No. 22	1461	231	63357
Ironwood No. 23	1461	232	63358
Ironwood No. 24	1461	233	63359
Ironwood No. 25	1461	234	63360
Ironwood No. 26	1461	235	63361
Ironwood No. 27	1461	236	63362
Ironwood No. 28	1461	237	63363
Ironwood No. 29	1461	238	63364
Ironwood No. 30	1461	239	63365
Ironwood No. 31	1461	240	63366
Ironwood No. 32	1461	241	63367
Ironwood No. 33	1461	242	63368
Ironwood No. 34	1461	243	63369
Ironwood No. 35	1461	244	63370
Ironwood No. 36	1465	263	-
Amended	1510	517	63371

RECEIVED
STATE OF ARIZONA

2007 AUG 15 P 4: 16

RECEIVED
STATE OFFICE

38

NAME OF CLAIM	RECORDING DATA		BLM SERIAL NUMBER
	BOOK or DOCKET	PAGE	
			<u>A MC</u>
Ironwood No. 37	1465	264	63372
Ironwood No. 38	1465	265	-
Amended	1510	518	63373
Ironwood No. 39	1465	266	63374
Ironwood No. 40	1465	267	63375
Ironwood No. 41	1465	268	63376
Ironwood No. 42	1465	269	63377
Ironwood No. 43	1465	270	63378
Ironwood No. 45	1465	272	63380
Ironwood No. 46	1465	273	63381
Ironwood No. 47	1465	274	63382
Ironwood No. 48	1465	275	63383
Ironwood No. 49	1465	276	63384
Ironwood No. 50	1465	277	63385
Ironwood No. 51	1465	278	63386
Ironwood No. 52	1465	279	63387
Ironwood No. 53	1465	280	63388
Ironwood No. 54	1465	281	63389
Ironwood No. 55	1465	282	63390
Ironwood No. 56	1465	283	63391
Ironwood No. 57	1465	284	63392
Ironwood No. 58	1465	285	63393
Ironwood No. 59	1465	286	63394
Ironwood No. 60	1465	287	63395
Ironwood No. 61	1465	288	63396
Ironwood No. 62	1465	289	63397
Ironwood No. 63	1465	290	63398
B S & K # 17	2550	163	
B S & K # 17 Amended	9359	984-985	63403
B S & K # 19	2550	165	
B S & K # 19 Amended	9359	986-987	63405
B S & K # 21	2550	167	
B S & K # 21 Amended	9359	988-989	63407
B S & K # 23	2550	169	
B S & K # 23 Amended	9359	990-991	63409
B S & K # 27	3856	130	
B S & K # 27 Amended	9359	994-995	63414
B S & K # 28	3891	497	
B S & K # 28 Amended	9359	996-997	63415

RECEIVED
 DEPT. OF LAND STATE OFFICE
 2002 AUG 15 P 4: 16
 TUCSON, ARIZONA

32

NAME OF CLAIM	RECORDING DATA		BLM SERIAL NUMBER
	BOOK or DOCKET	PAGE	
			<u>A MC</u>
B S & K # 32	3891	502	63420
B S & K # 33	3891	503	63421
B S & K # 34	3891	504	63422
B S & K # 35	3891	505	63423
B S & K # 36	3891	506	63424
B S & K # 37	3891	507	63425
B S & K # 38	3891	508	63426
B S & K # 39	3891	509	63427
B S & K # 40	3891	510	63428
B S & K # 41	3891	511	63429
B S & K # 42	3891	512	
B S & K # 42 Amended	9359	998-999	63430
B S & K # 43	3891	513	
B S & K # 43 Amended	9359	1000-1001	63431
B S & K # 44	3891	514	63432
B S & K # 44 Amended	9359	1002-1003	63432
B S & K # 45	3891	515	63433
B S & K # 45 Amended	9359	1004-1005	
B S & K # 46	3891	516	
B S & K # 46 Amended	9359	1006-1007	63434
Vulcan NO. 39	3909	204	
Vulcan NO. 39 Amended	9359	1008-1009	63461
Vulcan NO. 55	3909	212	
Vulcan NO. 55 Amended	9359	1010-1011	63477
Vulcan NO. 56	3909	213	
Vulcan No. 56 Amended	9359	1012-1013	63478
Vulcan NO. 57	3909	201	63479
Vulcan NO. 60	3909	200	63480
Jackie 21	8914	1983-1985	309107
Jackie 22	8914	1986-1988	309108
Jackie 23	8914	1989-1991	
Jackie 23 Amended	9359	1014-1015	309109
Jackie 24	8914	1992-1994	
Jackie 24 Amended	9359	1016-1017	390110
Jackie 25	8914	1995-1997	309111
Jackie 26	8914	1998-2000	309112
Jackie 27A			
Relocated	9929	920-923	331534
B S & K 26A			333856
KA - 1	11343	1256	353857
KA - 2	11343	1258	353858
KA - 3	11343	1260	353859
KA - 4	11343	1262	353860
KA - 5	11343	1264	353861
KA - 6	11343	1266	353862
KA - 7	11343	1268	353863
KA - 8	11343	1270	353864
KA - 9	11343	1272	353865
KA - 10	11343	1274	353866
KA - 11	11343	1276	353867

written twice

2007 AUG 15 P 4: 16
 RECEIVED
 BLM STATE OFFICE

40

NAME OF CLAIM	RECORDING DATA		BLM SERIAL NUMBER
	BOOK or DOCKET	PAGE	
KA - 12	11343	1278	353868
KA - 13	11343	1280	353869
KA - 14	11343	1282	353870
KA - 15	11343	1284	353871
KA - 16	11343	1286	353872
KA - 17	11343	1288	353873
KA - 18	11343	1290	353874
KA - 45	11343	1292	353875
KA - 46	11343	1294	353876
KA - 47	11343	1296	353877
KA - 48	11343	1298	353878
KA - 49	11343	1300	353879
KA - 50	11343	1302	353880
KA - 51	11343	1304	353881
KA - 52	11343	1306	353882
KA - 53	11343	1308	353883
KA - 54	11343	1310	353884
KA - 55	11343	1312	353885
KA - 56	11343	1314	353886
KA - 57	11343	1316	353887
KA - 58	11343	1318	353888
KA - 59	11343	1320	353889
KA - 60	11343	1322	353890
KA - 61	11343	1324	353891
KA - 62	11343	1326	353892
KA - 81	11343	1328	353893
KA - 82	11343	1330	353894
KA - 83	11343	1332	353895
KA - 84	11343	1334	353896
KA - 85	11343	1336	353897
KA - 86	11343	1338	353898
KA - 87	11343	1340	353899
KA - 88	11343	1342	353900
KA - 89	11343	1344	353901
KA - 90	11343	1346	353902
KA - 91	11343	1348	353903
KA - 92	11343	1350	353904
KA - 93	11343	1352	353905
KA - 94	11343	1354	353906
KA - 95	11343	1356	353907
KA - 96	11343	1358	353908
KA - 97	11343	1360	353909
KA - 98	11343	1362	353910
KA - 147	11343	1364	353911
KA - 148	11343	1366	353912
KA - 149	11343	1368	353913
KA - 150	11343	1370	353914
KA - 151	11343	1372	353915
KA - 152	11343	1374	353916

A MC

RECEIVED
BLM / STATE OFFICE
AUG 15 P 4: 17

49

<u>NAME OF CLAIM</u>	<u>RECORDING DATA</u>		<u>BLM SERIAL NUMBER</u>
	<u>BOOK or DOCKET</u>	<u>PAGE</u>	
			<u>A MC</u>
KA - 153	11343	1376	353917
KA - 154	11343	1378	353918
KA - 155	11343	1380	353919
KA - 156	11343	1382	353920
KA - 157	11343	1384	353921
KA - 158	11343	1386	353922
KA - 159	11343	1388	353923
KA - 160	11343	1390	353924
KA - 161	11343	1392	353925
KA - 162	11343	1394	353926
KA - 163	11343	1396	353927
KA - 164	11343	1398	353928

All claims are located in Sections 36, T11S, R07E; Sections 19, 20, 21, 27, 30, 31, and 34, T11S, R08E; Section 6, T12S, R08E; and Section 7, T12S, R09E, G&SRB&M.

240 claims @ \$100.00 per claim = \$24,000.00

RECEIVED
BLM ARIZONA STATE OFFICE
2007 AUG 15 P 4: 17
FBI ERIC ARIZONA

12

United States Department of the Interior
Bureau of Land Management
 BUSINESS & SUPPORT SVCS DIV
 222 N CENTRAL AVE
 PHOENIX, AZ 85004 -2203
 Phone: (602) 417-9200

Receipt	
No:	541709

Transaction #: 566271	
Date of Transaction: 08/16/2002	
CUSTOMER:	ASARCO INC 25000 W AVRA VALLEY MARANA, AZ 85653

LINE #	QTY	DESCRIPTION	REMARKS	UNIT PRICE	TOTAL
1	1.00	LOCATABLE MINERALS / MINING CLAIMS-NOT NEW-UNADJUD, ONE AUTH NO. ONLY / MINING CLAIM MONEY RECEIVED (455) CASES: AMC48521/\$24000.00	MAINT 2003 (240)	- n/a -	24000.00
TOTAL:					\$24,000.00

PAYMENT INFORMATION					
1	AMOUNT:	\$24,000.00	POSTMARKED:	N/A	
	TYPE:	CHECK	RECEIVED:	08/16/2002	
	CHECK NO:	114921			
	NAME:	ASARCO INC 25000 W AVRA VALLEY MARANA AZ 85653			

REMARKS

This receipt was generated by the automated BLM Collections and Billing System and is a paper representation of a portion of the official electronic record contained therein.

SB - 10.4
214

Silver Bell Mining, L.L.C.

August 23, 2001

CERTIFIED MAIL
RETURN RECEIPT REQUESTED

BUREAU OF LAND MANAGEMENT
Arizona State Office
222 North Central Avenue
Phoenix, Arizona 85004-2203

Attention: Mining Claims Unit

Dear Sir:


Silver Bell
Evidence of Payment
Annual Maintenance Fee Fiscal Year 2002

The annual maintenance fee of \$100.00 for each mining claim and mill site, as required under Public Law 103-66 of August 10, 1993, 107 stat. 312 for the fiscal year 2001, was mailed to the State Office of the BLM in the form of a check in the amount of \$24,000 for the claims / sites listed in Exhibit A.

Owner: Attn: Mr. John D. Low
 ASARCO Incorporated
 P.O. Box 111
 Sahuarita, AZ 85629

Please return the proof of payment receipt to the above address.

Sincerely,


John D. Low

JDL
Enclosures

ENTERED INTO COMPUTER

LDM 10/25/01

EXHIBIT A
 TO AFFIDAVIT OF PERFORMANCE
 OF LABOR
 FOR YEAR ENDING SEPTEMBER 1, 2002
 BY PAYMENT OF MAINTENANCE FEES

The following contiguous group of unpatented lode mining claims are situated in the Silver Bell Mining District, Pima County, Arizona. The Location Notices of which are of record in the office of the Recorder of Pima County, Arizona, and the Bureau of Land Management serial numbers are filed in Phoenix, Arizona.

<u>NAME OF CLAIM</u>	<u>RECORDING DATA</u>		<u>BLM SERIAL NUMBER</u>
	<u>BOOK or DOCKET</u>	<u>PAGE</u>	
May No. 1	355	211	48521
May No. 2	352	300	48522
May No. 3	352	301	48523
May No. 4	352	302	48524
May No. 5	352	303	48525
May 22	2235	479	48538
May 23	2235	480	48539
May 24	2235	481	48540
May 25	2235	482	48541
May 26	2844	622	48542
May 27	2844	623	48543
May 28	2844	624	48544
May 29	2844	625	48545
May 30	2844	626	48546
May 31	2844	627	48547
May 32	2844	628	48548
May 33	2844	629	48549
May 34	2844	630	48550
May 35	2844	631	48551
May 36	2844	632	48552
May 37	2844	633	48553
May 38	2844	634	48554
May 39	2844	635	48555
May 40	2844	636	48556
May 41	2844	637	48557
May 42	2844	638	48558
May 48	2740	137	48561
May 49	2740	138	48562
May 50	2740	139	48563
May 51	2740	140	48564
May 59	2930	572	-
Relocated	5917	638	48565
May 60	2981	798	-
Amended	3016	480	48566
May 61	2981	799	48567
May 91	4326	942	48593
May 92	4326	943	48594
May 93	4326	944	48595
May 94	4326	945	48596

ENTERED INTO COMPUTER

DM 10/25/01

<u>NAME OF CLAIM</u>	<u>RECORDING DATA</u>		<u>BLM SERIAL NUMBER</u>
	<u>BOOK or DOCKET</u>	<u>PAGE</u>	
			<u>A MC</u>
May 95	4326	946	48597
May 96	4326	947	48598
May 97	4326	948	48599
May 98	4326	949	48600
May 99	4326	950	48601
El Tiro 2	1756	176	-
El Tiro 2 Amended	9359	964-965	48603
El Tiro 3	1756	177	-
El Tiro 3 Amended	9359	966-967	48604
El Tiro 4	1756	178	48605
El Tiro 5	1756	179	48606
El Tiro 6	1756	180	48607
El Tiro 7	1756	181	48608
El Tiro 16	4002	571	-
El Tiro 16 Amended	9359	968-969	48616
El Tiro 19	4228	2	48619
El Tiro 20	4228	3	48620
El Tiro 21	4228	4	48621
El Tiro 22	4228	5	48622
El Tiro 23	4228	6	48623
El Tiro 24	4228	7	48624
El Tiro 25	4228	8	48625
El Tiro 26	4228	9	48626
El Tiro 27	4228	10	48627
El Tiro 28	4228	11	48628
El Tiro 29	4228	12	48629
El Tiro 30	4228	13	48630
El Tiro 31	4228	14	48631
El Tiro 32	4228	15	48632
El Tiro 33	4228	16	48633
El Tiro 34	4228	17	48634
El Tiro 35	4228	18	48635
El Tiro 36	4228	19	48636
El Tiro 37	4228	20	48637
El Tiro 38	4228	21	48638
El Tiro 39	4228	22	48639
El Tiro 40	4228	23	48640
El Tiro 41	4228	24	48641
El Tiro 42	4228	25	48642
El Tiro 43	4228	26	-
El Tiro 43 Amended	9359	970-971	48643
El Tiro 44	4228	27	-
El Tiro 44 Amended	9359	972-973	48644

SEARCHED
SERIALIZED

2001 AUG 28 A 9 18

INDEXED

ENTERED INTO COMPUTER

<u>NAME OF CLAIM</u>	<u>RECORDING DATA</u>		<u>BLM SERIAL NUMBER</u>
	<u>BOOK or DOCKET</u>	<u>PAGE</u>	<u>A MC</u>
El Tiro 47	4228	30	
El Tiro 47 Amended	9359	974-975	48647
Ironwood No. 5	1461	214	-
Amended	1510	516	
Ironwood No. 5 Amended	9359	976-977	63340
Ironwood No. 6	1461	215	
Ironwood No. 6 Amended	9359	978-979	63341
Ironwood No. 7	1461	216	
Ironwood No. 7 Amended	9359	980-981	63342
Ironwood No. 8	1461	217	
Ironwood No. 8 Amended	9359	982-983	66343
Ironwood No. 9	1461	218	63344
Ironwood No. 10	1461	219	63345
Ironwood No. 11	1461	220	63346
Ironwood No. 12	1461	221	63347
Ironwood No. 13	1461	222	63348
Ironwood No. 14	1461	223	63349
Ironwood No. 15	1461	224	-
Amended	1512	374	63350
Ironwood No. 16	1461	225	-
Amended	1510	519	63351
Ironwood No. 17	1461	226	63352
Ironwood No. 18	1461	227	63353
Ironwood No. 19	1461	228	63354
Ironwood No. 20	1461	229	63355
Ironwood No. 21	1461	230	-
Amended	1510	520	63356
Ironwood No. 22	1461	231	63357
Ironwood No. 23	1461	232	63358
Ironwood No. 24	1461	233	63359
Ironwood No. 25	1461	234	63360
Ironwood No. 26	1461	235	63361
Ironwood No. 27	1461	236	63362
Ironwood No. 28	1461	237	63363
Ironwood No. 29	1461	238	63364
Ironwood No. 30	1461	239	63365
Ironwood No. 31	1461	240	63366
Ironwood No. 32	1461	241	63367
Ironwood No. 33	1461	242	63368
Ironwood No. 34	1461	243	63369
Ironwood No. 35	1461	244	63370
Ironwood No. 36	1465	263	-
Amended	1510	517	63371

2001 AUG 28 A 9 18

MINERAL RIGHTS

ENTERED INTO COMPUTER

NAME OF CLAIM	RECORDING DATA		BLM SERIAL NUMBER A MC
	BOOK or DOCKET	PAGE	
Ironwood No. 37	1465	264	63372
Ironwood No. 38	1465	265	-
Amended	1510	518	63373
Ironwood No. 39	1465	266	63374
Ironwood No. 40	1465	267	63375
Ironwood No. 41	1465	268	63376
Ironwood No. 42	1465	269	63377
Ironwood No. 43	1465	270	63378
Ironwood No. 45	1465	272	63380
Ironwood No. 46	1465	273	63381
Ironwood No. 47	1465	274	63382
Ironwood No. 48	1465	275	63383
Ironwood No. 49	1465	276	63384
Ironwood No. 50	1465	277	63385
Ironwood No. 51	1465	278	63386
Ironwood No. 52	1465	279	63387
Ironwood No. 53	1465	280	63388
Ironwood No. 54	1465	281	63389
Ironwood No. 55	1465	282	63390
Ironwood No. 56	1465	283	63391
Ironwood No. 57	1465	284	63392
Ironwood No. 58	1465	285	63393
Ironwood No. 59	1465	286	63394
Ironwood No. 60	1465	287	63395
Ironwood No. 61	1465	288	63396
Ironwood No. 62	1465	289	63397
Ironwood No. 63	1465	290	63398
B S & K # 17	2550	163	
B S & K # 17 Amended	9359	984-985	63403
B S & K # 19	2550	165	
B S & K # 19 Amended	9359	986-987	63405
B S & K # 21	2550	167	
B S & K # 21 Amended	9359	988-989	63407
B S & K # 23	2550	169	
B S & K # 23 Amended	9359	990-991	63409
B S & K # 27	3856	130	
B S & K # 27 Amended	9359	994-995	63414
B S & K # 28	3891	497	
B S & K # 28 Amended	9359	996-997	63415

2001 AUG 28 9:18

INDEXED

ENTERED INTO COMPUTER

NAME OF CLAIM	RECORDING DATA		BLM SERIAL NUMBER A MC
	BOOK or DOCKET	PAGE	
B S & K # 32	3891	502	63420
B S & K # 33	3891	503	63421
B S & K # 34	3891	504	63422
B S & K # 35	3891	505	63423
B S & K # 36	3891	506	63424
B S & K # 37	3891	507	63425
B S & K # 38	3891	508	63426
B S & K # 39	3891	509	63427
B S & K # 40	3891	510	63428
B S & K # 41	3891	511	63429
B S & K # 42	3891	512	
B S & K # 42 Amended	9359	998-999	63430
B S & K # 43	3891	513	
B S & K # 43 Amended	9359	1000-1001	63431
B S & K # 44	3891	514	63432
B S & K # 44 Amended	9359	1002-1003	63432
B S & K # 45	3891	515	63433
B S & K # 45 Amended	9359	1004-1005	
B S & K # 46	3891	516	
B S & K # 46 Amended	9359	1006-1007	63434
Vulcan NO. 39	3909	204	
Vulcan NO. 39 Amended	9359	1008-1009	63461
Vulcan NO. 55	3909	212	
Vulcan NO. 55 Amended	9359	1010-1011	63477
Vulcan NO. 56	3909	213	
Vulcan No. 56 Amended	9359	1012-1013	63478
Vulcan NO. 57	3909	201	63479
Vulcan NO. 60	3909	200	63480
Jackie 21	8914	1983-1985	309107
Jackie 22	8914	1986-1988	309108
Jackie 23	8914	1989-1991	
Jackie 23 Amended	9359	1014-1015	309109
Jackie 24	8914	1992-1994	
Jackie 24 Amended	9359	1016-1017	390110
Jackie 25	8914	1995-1997	309111
Jackie 26	8914	1998-2000	309112
Jackie 27A			
Relocated	9929	920-923	331534
B S & K 26A			333856
KA - 1	11343	1256	353857
KA - 2	11343	1258	353858
KA - 3	11343	1260	353859
KA - 4	11343	1262	353860
KA - 5	11343	1264	353861
KA - 6	11343	1266	353862
KA - 7	11343	1268	353863
KA - 8	11343	1270	353864
KA - 9	11343	1272	353865
KA - 10	11343	1274	353866
KA - 11	11343	1276	353867

2001 AUG 28 4 49 19 PM
 LAND MANAGEMENT

39

ENTERED INTO COMPUTER

NAME OF CLAIM	RECORDING DATA		BLM SERIAL NUMBER A MC
	BOOK or DOCKET	PAGE	
KA - 12	11343	1278	353868
KA - 13	11343	1280	353869
KA - 14	11343	1282	353870
KA - 15	11343	1284	353871
KA - 16	11343	1286	353872
KA - 17	11343	1288	353873
KA - 18	11343	1290	353874
KA - 45	11343	1292	353875
KA - 46	11343	1294	353876
KA - 47	11343	1296	353877
KA - 48	11343	1298	353878
KA - 49	11343	1300	353879
KA - 50	11343	1302	353880
KA - 51	11343	1304	353881
KA - 52	11343	1306	353882
KA - 53	11343	1308	353883
KA - 54	11343	1310	353884
KA - 55	11343	1312	353885
KA - 56	11343	1314	353886
KA - 57	11343	1316	353887
KA - 58	11343	1318	353888
KA - 59	11343	1320	353889
KA - 60	11343	1322	353890
KA - 61	11343	1324	353891
KA - 62	11343	1326	353892
KA - 81	11343	1328	353893
KA - 82	11343	1330	353894
KA - 83	11343	1332	353895
KA - 84	11343	1334	353896
KA - 85	11343	1336	353897
KA - 86	11343	1338	353898
KA - 87	11343	1340	353899
KA - 88	11343	1342	353900
KA - 89	11343	1344	353901
KA - 90	11343	1346	353902
KA - 91	11343	1348	353903
KA - 92	11343	1350	353904
KA - 93	11343	1352	353905
KA - 94	11343	1354	353906
KA - 95	11343	1356	353907
KA - 96	11343	1358	353908
KA - 97	11343	1360	353909
KA - 98	11343	1362	353910
KA - 147	11343	1364	353911
KA - 148	11343	1366	353912
KA - 149	11343	1368	353913
KA - 150	11343	1370	353914
KA - 151	11343	1372	353915
KA - 152	11343	1374	353916

2001 AUG 28 A 9:18

LAND MANAGEMENT

ENTERED INTO COMPUTER

<u>NAME OF CLAIM</u>	<u>RECORDING DATA</u>		<u>BLM SERIAL NUMBER</u>
	<u>BOOK or DOCKET</u>	<u>PAGE</u>	<u>A MC</u>
KA - 153	11343	1376	353917
KA - 154	11343	1378	353918
KA - 155	11343	1380	353919
KA - 156	11343	1382	353920
KA - 157	11343	1384	353921
KA - 158	11343	1386	353922
KA - 159	11343	1388	353923
KA - 160	11343	1390	353924
KA - 161	11343	1392	353925
KA - 162	11343	1394	353926
KA - 163	11343	1396	353927
KA - 164	11343	1398	353928

All claims are located in Sections 36, T11S, R07E; Sections 19, 20, 21, 27, 30, 31, and 34, T11S, R08E; Section 6; T12S, R08E; and Section 7, T12S, R09E, G&SRB&M.

240 claims @ \$100.00 per claim = \$24,000.00

2001 AUG 28 A 9 18

ENTERED INTO COMPUTER

ENTERED INTO COMPUTER

United States Department of the Interior
Bureau of Land Management
 BUSINESS & SUPPORT SVCS DIV
 222 N CENTRAL AVE
 PHOENIX, AZ 85004 -2203
 Phone: (602) 417-9200

Receipt

No: 367081

Transaction #: 385715					
Date of Transaction: 08/28/2001					
CUSTOMER:		ASARCO BOX 111 SAHUARITA, AZ 85629			
LINE #	QTY	COMMODITY / SUBJECT / ACTION / PRODUCT	REMARKS	UNIT PRICE	TOTAL
1	1.00	LOCATABLE MINERALS / MINING CLAIMS-NOT NEW-UNADJUD, ONE AUTH NO. ONLY / MINING CLAIM MONEY RECEIVED (455)	MAINT 2002 (240)	- n/a -	\$24,000.00
TOTAL:					\$24,000.00

PAYMENT INFORMATION					
1	AMOUNT:	\$24,000.00	POSTMARKED:	08/24/2001	
	TYPE:	CHECK	RECEIVED:	08/28/2001	
	CHECK NO:	113672			
	NAME:	SILVER BELL MINING, L.L.C. BOX 111 SAHUARITA AZ 85629			

REMARKS

PHONE-SEE DOC

CASE SERIAL NUMBER INFORMATION		
TRNS #	LINE #	CASES
385715	1	AMC48521/\$24000.00

This receipt was generated by the automated BLM Collections and Billings System and is a paper representation of a portion of the official electronic record contained therein.

Silver Bell Mining, L.L.C.

August 17, 2000

CERTIFIED MAIL
RETURN RECEIPT REQUESTED

BUREAU OF LAND MANAGEMENT
Arizona State Office
222 North Central Avenue
Phoenix, Arizona 85004-2203

Attention: Mining Claims Unit

Dear Sir:

Silver Bell
Evidence of Payment
Annual Maintenance Fee Fiscal Year 2001

37.00 +
38.00 +
33.00 +
32.00 +
39.00 +
49.00 +
12.00 +
240.00 *

Silver 0. c
Bell - 8-17

RECEIVED
BUREAU OF LAND MANAGEMENT
PHOENIX, ARIZONA

AUG 18 9 51 AM '00


RECEIVED
BUREAU OF LAND MANAGEMENT

The annual maintenance fee of \$100.00 for each mining claim and mill site, as required under Public Law 103-66 of August 10, 1993, 107 stat. 312 for fiscal year 2001, was mailed to the State Office of the BLM in the form of a check in the amount of \$24,000 for the claims/sites listed in Exhibit A.

Attn: Mr. John D. Low
Owner: ASARCO Incorporated
P. O. Box 111
Sahuarita, AZ 85629

Please return the proof of payment receipt to the above address.

Sincerely,


John D. Low

240-c

JDL
Enclosures

EXHIBIT A
 TO AFFIDAVIT OF PERFORMANCE
 OF LABOR
 FOR YEAR ENDING SEPTEMBER 1, 2001
 BY PAYMENT OF MAINTENANCE FEES

The following contiguous group of unpatented lode mining claims are situated in the Silver Bell Mining District, Pima County, Arizona. The Location Notices of which are of record in the office of the Recorder of Pima County, Arizona, and the Bureau of Land Management serial numbers are filed in Phoenix, Arizona.

<u>NAME OF CLAIM</u>	<u>RECORDING DATA</u>		<u>BLM SERIAL NUMBER</u> <u>A MC</u>
	<u>BOOK or DOCKET</u>	<u>PAGE</u>	
May No. 1	355	211	48521*
May No. 2	352	300	48522*
May No. 3	352	301	48523*
May No. 4	352	302	48524*
May No. 5	352	303	48525*
May 22	2235	479	48538*
May 23	2235	480	48539*
May 24	2235	481	48540*
May 25	2235	482	48541*
May 26	2844	622	48542*
May 27	2844	623	48543*
May 28	2844	624	48544*
May 29	2844	625	48545*
May 30	2844	626	48546*
May 31	2844	627	48547*
May 32	2844	628	48548*
May 33	2844	629	48549*
May 34	2844	630	48550*
May 35	2844	631	48551*
May 36	2844	632	48552*
May 37	2844	633	48553*
May 38	2844	634	48554*
May 39	2844	635	48555*
May 40	2844	636	48556*
May 41	2844	637	48557*
May 42	2844	638	48558*
May 48	2740	137	48561*
May 49	2740	138	48562*
May 50	2740	139	48563*
May 51	2740	140	48564*
May 59	2930	572	-
Relocated	5917	638	48565*
May 60	2981	798	-
Amended	3016	480	48566*
May 61	2981	799	48567*
May 91	4326	942	48593*
May 92	4326	943	48594*
May 93	4326	944	48595*
May 94	4326	945	48596*

RECEIVED
 BUREAU OF
 LAND MANAGEMENT
 Aug 18, 9 52 AM '00

ENTERED INTO COMPUTER
L 8/21/00

VERIFIED
for 9-28-00

NAME OF CLAIM	RECORDING DATA		BLM SERIAL NUMBER A MC
	BOOK or DOCKET	PAGE	
May 95	4326	946	48597*
May 96	4326	947	48598*
May 97	4326	948	48599*
May 98	4326	949	48600*
May 99	4326	950	48601*
El Tiro 2	1756	176	-
El Tiro 2 Amended	9359	964-965	48603*
El Tiro 3	1756	177	-
El Tiro 3 Amended	9359	966-967	48604*
El Tiro 4	1756	178	48605*
El Tiro 5	1756	179	48606*
El Tiro 6	1756	180	48607*
El Tiro 7	1756	181	48608*
El Tiro 16	4002	571	-
El Tiro 16 Amended	9359	968-969	48616*
El Tiro 19	4228	2	48619*
El Tiro 20	4228	3	48620*
El Tiro 21	4228	4	48621*
El Tiro 22	4228	5	48622*
El Tiro 23	4228	6	48623*
El Tiro 24	4228	7	48624*
El Tiro 25	4228	8	48625*
El Tiro 26	4228	9	48626*
El Tiro 27	4228	10	48627*
El Tiro 28	4228	11	48628*
El Tiro 29	4228	12	48629*
El Tiro 30	4228	13	48630*
El Tiro 31	4228	14	48631*
El Tiro 32	4228	15	48632*
El Tiro 33	4228	16	48633*
El Tiro 34	4228	17	48634*
El Tiro 35	4228	18	48635*
El Tiro 36	4228	19	48636*
El Tiro 37	4228	20	48637*
El Tiro 38	4228	21	48638*
El Tiro 39	4228	22	48639*
El Tiro 40	4228	23	48640*
El Tiro 41	4228	24	48641*
El Tiro 42	4228	25	48642*
El Tiro 43	4228	26	-
El Tiro 43 Amended	9359	970-971	48643*
El Tiro 44	4228	27	-
El Tiro 44 Amended	9359	972-973	48644*

RECEIVED
BUREAU OF
LAND MANAGEMENT
Aug 19 9 57 AM '00

RECEIVED
BUREAU OF
LAND MANAGEMENT
Aug 19 9 52 AM '00

ENTERED INTO COMPUTER
8/21/00

VERIFIED
8-28-00

38

NAME OF CLAIM	RECORDING DATA		BLM SERIAL NUMBER A MC
	BOOK or DOCKET	PAGE	
El Tiro 47	4228	30	
El Tiro 47 Amended	9359	974-975	48647*
Ironwood No. 5	1461	214	-
Amended	1510	516	
Ironwood No. 5 Amended	9359	976-977	63340*
Ironwood No. 6	1461	215	
Ironwood No. 6 Amended	9359	978-979	63341*
Ironwood No. 7	1461	216	
Ironwood No. 7 Amended	9359	980-981	63342*
Ironwood No. 8	1461	217	
Ironwood No. 8 Amended	9359	982-983	66343*
Ironwood No. 9	1461	218	63344*
Ironwood No. 10	1461	219	63345*
Ironwood No. 11	1461	220	63346*
Ironwood No. 12	1461	221	63347*
Ironwood No. 13	1461	222	63348*
Ironwood No. 14	1461	223	63349*
Ironwood No. 15	1461	224	-
Amended	1512	374	63350*
Ironwood No. 16	1461	225	-
Amended	1510	519	63351*
Ironwood No. 17	1461	226	63352*
Ironwood No. 18	1461	227	63353*
Ironwood No. 19	1461	228	63354*
Ironwood No. 20	1461	229	63355*
Ironwood No. 21	1461	230	-
Amended	1510	520	63356*
Ironwood No. 22	1461	231	63357*
Ironwood No. 23	1461	232	63358*
Ironwood No. 24	1461	233	63359*
Ironwood No. 25	1461	234	63360*
Ironwood No. 26	1461	235	63361*
Ironwood No. 27	1461	236	63362*
Ironwood No. 28	1461	237	63363*
Ironwood No. 29	1461	238	63364*
Ironwood No. 30	1461	239	63365*
Ironwood No. 31	1461	240	63366*
Ironwood No. 32	1461	241	63367*
Ironwood No. 33	1461	242	63368*
Ironwood No. 34	1461	243	63369*
Ironwood No. 35	1461	244	63370*
Ironwood No. 36	1465	263	-
Amended	1510	517	63371*

33

RECEIVED
BUREAU OF
LAND MANAGEMENT
Aug 10 9 52 AM '00
SILVER SPRING
PLANNING DIVISION

ENTERED INTO COMPUTER
8/21/00

VERIFIED
8-28-00

NAME OF CLAIM	RECORDING DATA		BLM SERIAL NUMBER A MC
	BOOK or DOCKET	PAGE	
Ironwood No. 37	1465	264	63372*
Ironwood No. 38	1465	265	-
Amended	1510	518	63373*
Ironwood No. 39	1465	266	63374*
Ironwood No. 40	1465	267	63375*
Ironwood No. 41	1465	268	63376*
Ironwood No. 42	1465	269	63377*
Ironwood No. 43	1465	270	63378*
Ironwood No. 45	1465	272	63380*
Ironwood No. 46	1465	273	63381*
Ironwood No. 47	1465	274	63382*
Ironwood No. 48	1465	275	63383*
Ironwood No. 49	1465	276	63384*
Ironwood No. 50	1465	277	63385*
Ironwood No. 51	1465	278	63386*
Ironwood No. 52	1465	279	63387*
Ironwood No. 53	1465	280	63388*
Ironwood No. 54	1465	281	63389*
Ironwood No. 55	1465	282	63390*
Ironwood No. 56	1465	283	63391*
Ironwood No. 57	1465	284	63392*
Ironwood No. 58	1465	285	63393*
Ironwood No. 59	1465	286	63394*
Ironwood No. 60	1465	287	63395*
Ironwood No. 61	1465	288	63396*
Ironwood No. 62	1465	289	63397*
Ironwood No. 63	1465	290	63398*
B S & K # 17	2550	163	
B S & K # 17 Amended	9359	984-985	63403*
B S & K # 19	2550	165	
B S & K # 19 Amended	9359	986-987	63405*
B S & K # 21	2550	167	
B S & K # 21 Amended	9359	988-989	63407*
B S & K # 23	2550	169	
B S & K # 23 Amended	9359	990-991	63409*
B S & K # 27	3856	130	
B S & K # 27 Amended	9359	994-995	63414*
B S & K # 28	3891	497	
B S & K # 28 Amended	9359	996-997	63415*

32

RECEIVED
BUREAU OF
LAND MANAGEMENT
Aug 18 9 52 AM '00
STATE OF ARIZONA
PHOENIX, ARIZONA

ENTERED INTO COMPUTER

8/21/00

VERIFIED

8-28-00

NAME OF CLAIM	RECORDING DATA		BLM SERIAL NUMBER A MC
	BOOK or DOCKET	PAGE	
B S & K # 32	3891	502	63420 x
B S & K # 33	3891	503	63421 x
B S & K # 34	3891	504	63422 x
B S & K # 35	3891	505	63423 x
B S & K # 36	3891	506	63424 x
B S & K # 37	3891	507	63425 x
B S & K # 38	3891	508	63426 x
B S & K # 39	3891	509	63427 x
B S & K # 40	3891	510	63428 x
B S & K # 41	3891	511	63429 x
B S & K # 42	3891	512	
B S & K # 42 Amended	9359	998-999	63430 x
B S & K # 43	3891	513	
B S & K # 43 Amended	9359	1000-1001	63431 x
B S & K # 44	3891	514	63432 x
B S & K # 44 Amended	9359	1002-1003	63432 x
B S & K # 45	3891	515	63433 x
B S & K # 45 Amended	9359	1004-1005	
B S & K # 46	3891	516	
B S & K # 46 Amended	9359	1006-1007	63434 x
Vulcan NO. 39	3909	204	
Vulcan NO. 39 Amended	9359	1008-1009	63461 x
Vulcan NO. 55	3909	212	
Vulcan NO. 55 Amended	9359	1010-1011	63477 x
Vulcan NO. 56	3909	213	
Vulcan No. 56 Amended	9359	1012-1013	63478 x
Vulcan NO. 57	3909	201	63479 x
Vulcan NO. 60	3909	200	63480 x
Jackie 21	8914	1983-1985	309107 x
Jackie 22	8914	1986-1988	309108 x
Jackie 23	8914	1989-1991	
Jackie 23 Amended	9359	1014-1015	309109 x
Jackie 24	8914	1992-1994	
Jackie 24 Amended	9359	1016-1017	390110 x
Jackie 25	8914	1995-1997	309111 x
Jackie 26	8914	1998-2000	309112 x
Jackie 27A			
Relocated	9929	920-923	331534 x
B S & K 26A			333856 x
KA - 1	11343	1256	353857 x
KA - 2	11343	1258	353858 x
KA - 3	11343	1260	353859 x
KA - 4	11343	1262	353860 x
KA - 5	11343	1264	353861 x
KA - 6	11343	1266	353862 x
KA - 7	11343	1268	353863 x
KA - 8	11343	1270	353864 x
KA - 9	11343	1272	353865 x
KA - 10	11343	1274	353866 x
KA - 11	11343	1276	353867 x

ARIZONA
 STATE OFFICE
 PHOENIX, ARIZONA
 Aug 18 9 52 AM '00

RECEIVED
 BUREAU OF
 LAND MANAGEMENT

ENTERED INTO COMPUTER
8/21/00

VERIFIED
8-28-00

NAME OF CLAIM	RECORDING DATA		BLM SERIAL NUMBER A MC
	BOOK or DOCKET	PAGE	
KA - 12	11343	1278	353868 ✓
KA - 13	11343	1280	353869 ✓
KA - 14	11343	1282	353870 ✓
KA - 15	11343	1284	353871 ✓
KA - 16	11343	1286	353872 ✓
KA - 17	11343	1288	353873 ✓
KA - 18	11343	1290	353874 ✓
KA - 45	11343	1292	353875 ✓
KA - 46	11343	1294	353876 ✓
KA - 47	11343	1296	353877 ✓
KA - 48	11343	1298	353878 ✓
KA - 49	11343	1300	353879 ✓
KA - 50	11343	1302	353880 ✓
KA - 51	11343	1304	353881 ✓
KA - 52	11343	1306	353882 ✓
KA - 53	11343	1308	353883 ✓
KA - 54	11343	1310	353884 ✓
KA - 55	11343	1312	353885 ✓
KA - 56	11343	1314	353886 ✓
KA - 57	11343	1316	353887 ✓
KA - 58	11343	1318	353888 ✓
KA - 59	11343	1320	353889 ✓
KA - 60	11343	1322	353890 ✓
KA - 61	11343	1324	353891 ✓
KA - 62	11343	1326	353892 ✓
KA - 81	11343	1328	353893 ✓
KA - 82	11343	1330	353894 ✓
KA - 83	11343	1332	353895 ✓
KA - 84	11343	1334	353896 ✓
KA - 85	11343	1336	353897 ✓
KA - 86	11343	1338	353898 ✓
KA - 87	11343	1340	353899 ✓
KA - 88	11343	1342	353900 ✓
KA - 89	11343	1344	353901 ✓
KA - 90	11343	1346	353902 ✓
KA - 91	11343	1348	353903 ✓
KA - 92	11343	1350	353904 ✓
KA - 93	11343	1352	353905 ✓
KA - 94	11343	1354	353906 ✓
KA - 95	11343	1356	353907 ✓
KA - 96	11343	1358	353908 ✓
KA - 97	11343	1360	353909 ✓
KA - 98	11343	1362	353910 ✓
KA - 147	11343	1364	353911 ✓
KA - 148	11343	1366	353912 ✓
KA - 149	11343	1368	353913 ✓
KA - 150	11343	1370	353914 ✓
KA - 151	11343	1372	353915 ✓
KA - 152	11343	1374	353916 ✓

RECEIVED
BUREAU OF
LAND MANAGEMENT
STATE OF ARIZONA
ALBUQUERQUE

Aug 10 9 58 AM '00

49

RECEIVED
BUREAU OF
LAND MANAGEMENT

ENTERED INTO COMPUTER
8/21/00

VERIFIED

Jo 9.28.00

<u>NAME OF CLAIM</u>	<u>RECORDING DATA</u>		<u>BLM SERIAL NUMBER</u>
	<u>BOOK or DOCKET</u>	<u>PAGE</u>	
KA - 153	11343	1376	353917 [*]
KA - 154	11343	1378	353918 [*]
KA - 155	11343	1380	353919 [*]
KA - 156	11343	1382	353920 [*]
KA - 157	11343	1384	353921 [*]
KA - 158	11343	1386	353922 [*]
KA - 159	11343	1388	353923 [*]
KA - 160	11343	1390	353924 [*]
KA - 161	11343	1392	353925 [*]
KA - 162	11343	1394	353926 [*]
KA - 163	11343	1396	353927 [*]
KA - 164	11343	1398	353928 [*]

All claims are located in Sections 36, T11S, R07E; Sections 19, 20, 21, 27, 30, 31, and 34, T11S, R08E; Section 6, T12S, R08E; and Section 7, T12S, R09E, G&SRB&M. 12

240 claims @ \$100.00 per claim = \$24,000.00

RECEIVED
 BUREAU OF
 LAND MANAGEMENT
 Aug 18 9 53 AM '00
 ASSISTANT
 STATE CLERK
 PHOENIX, ARIZONA

ENTERED INTO COMPUTER

8/21/00

VERIFIED

8-28-00

**United States Department of the Interior
Bureau of Land Management**
BUSINESS & SUPPORT SVCS DIV
222 N CENTRAL AVE
PHOENIX, AZ 85004 -2203
Phone: (602) 417-9200

Receipt	
No:	171577

Transaction #: 184730
Date of Transaction: 08/18/2000

CUSTOMER: ASARCO
BOX 111
SAHUARITA, AZ 85629

LINE #	QTY	COMMODITY / SUBJECT / ACTION / PRODUCT	REMARKS	UNIT PRICE	TOTAL
1	1	LOCATABLE MINERALS / MINING CLAIMS-ACCOUNTS/UNADJUDICATED / MINING CLAIM MONEY RECEIVED (455)	MAINT 2001 (240)	- n/a -	\$24,000.00
TOTAL:					\$24,000.00

PAYMENT INFORMATION		
1	AMOUNT: \$24,000.00	POSTMARKED: 08/17/2000
	TYPE: CHECK	RECEIVED: 08/18/2000
	CHECK NO: 109986	
	NAME: SILVER BELL MINING, L.L.C. BOX 111 SAHUARITA AZ 85629	

REMARKS

CASE SERIAL NUMBER INFORMATION		
TRNS #	LINE #	CASES
184730	1	AMC48521

This receipt was generated by the automated BLM Collections and Billings System and is a paper representation of a portion of the official electronic record contained therein.

ASARCO

SB-10.4
214

Mission Complex

John D. Low
General Manager

J.B. Lichtenhan
Operations Manager

August 11, 1999

48521
63296
309087
331534
333856

CERTIFIED MAIL
RETURN RECEIPT REQUESTED

BUREAU OF LAND MANAGEMENT
Arizona State Office
222 North Central Avenue
Phoenix, Arizona 85004-2203

Attention: Mining Claims Unit

Dear Sir:

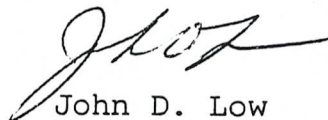
Silver Bell
Evidence of Payment
Annual Maintenance Fee Fiscal Year 2000

The annual maintenance fee of \$100.00 for each mining claim and mill site, as required under Public Law 103-66 of August 10, 1993, 107 stat. 312 for fiscal year 2000, was mailed to the State Office of the BLM in the form of a check in the amount of \$16,800 for the claims/sites listed in Exhibit A.

Attn: Mr. John D. Low
Owner: ASARCO Incorporated
P. O. Box 111
Sahuarita, AZ 85629

Please return the proof of payment receipt to the above address.

Sincerely,


John D. Low

BMW/lb
Enclosures

ENTERED INTO COMPUTER

SB 8/23/99 SC

EXHIBIT A
 TO AFFIDAVIT OF PERFORMANCE
 OF LABOR
 FOR YEAR ENDING SEPTEMBER 1, 2000
 BY PAYMENT OF MAINTENANCE FEES

RECORDED
 FILED
 AUG 13 9 58 AM '99
 PIMA COUNTY ARIZONA

The following contiguous group of unpatented lode mining claims are situated in the Silver Bell Mining District, Pima County, Arizona. The Location Notices of which are of record in the office of the Recorder of Pima County, Arizona, and the Bureau of Land Management serial numbers are filed in Phoenix, Arizona.

<u>NAME OF CLAIM</u>	<u>RECORDING DATA</u>		<u>BLM SERIAL NUMBER</u> <u>A MC</u>
	<u>BOOK or DOCKET</u>	<u>PAGE</u>	
May No. 1	355	211	48521
May No. 2	352	300	48522
May No. 3	352	301	48523
May No. 4	352	302	48524
May No. 5	352	303	48525
May 22	2235	479	48538
May 23	2235	480	48539
May 24	2235	481	48540
May 25	2235	482	48541
May 26	2844	622	48542
May 27	2844	623	48543
May 28	2844	624	48544
May 29	2844	625	48545
May 30	2844	626	48546
May 31	2844	627	48547
May 32	2844	628	48548
May 33	2844	629	48549
May 34	2844	630	48550
May 35	2844	631	48551
May 36	2844	632	48552
May 37	2844	633	48553
May 38	2844	634	48554
May 39	2844	635	48555
May 40	2844	636	48556
May 41	2844	637	48557
May 42	2844	638	48558
May 48	2740	137	48561
May 49	2740	138	48562
May 50	2740	139	48563
May 51	2740	140	48564
May 59	2930	572	-
Relocated	5917	638	48565
May 60	2981	798	-
Amended	3016	480	48566
May 61	2981	799	48567
May 91	4326	942	48593
May 92	4326	943	48594
May 93	4326	944	48595
May 94	4326	945	48596

37
ced

ENTERED INTO COMPUTER

5/12 8/23/99

NAME OF CLAIM	RECORDING DATA		BLM SERIAL NUMBER
	BOOK or DOCKET	PAGE	
			<u>A MC</u>
May 95	4326	946	48597
May 96	4326	947	48598
May 97	4326	948	48599
May 98	4326	949	48600
May 99	4326	950	48601
El Tiro 2	1756	176	-
El Tiro 2 Amended	9359	964-965	48603
El Tiro 3	1756	177	-
El Tiro 3 Amended	9359	966-967	48604
El Tiro 4	1756	178	48605
El Tiro 5	1756	179	48606
El Tiro 6	1756	180	48607
El Tiro 7	1756	181	48608
El Tiro 16	4002	571	
El Tiro 16 Amended	9359	968-969	48616
El Tiro 19	4228	2	48619
El Tiro 20	4228	3	48620
El Tiro 21	4228	4	48621
El Tiro 22	4228	5	48622
El Tiro 23	4228	6	48623
El Tiro 24	4228	7	48624
El Tiro 25	4228	8	48625
El Tiro 26	4228	9	48626
El Tiro 27	4228	10	48627
El Tiro 28	4228	11	48628
El Tiro 29	4228	12	48629
El Tiro 30	4228	13	48630
El Tiro 31	4228	14	48631
El Tiro 32	4228	15	48632
El Tiro 33	4228	16	48633
El Tiro 34	4228	17	48634
El Tiro 35	4228	18	48635
El Tiro 36	4228	19	48636
El Tiro 37	4228	20	48637
El Tiro 38	4228	21	48638
El Tiro 39	4228	22	48639
El Tiro 40	4228	23	48640
El Tiro 41	4228	24	48641
El Tiro 42	4228	25	48642
El Tiro 43	4228	26	
El Tiro 43 Amended	9359	970-971	48643
El Tiro 44	4228	27	
El Tiro 44 Amended	9359	972-973	48644

38
29

ENTERED INTO COMPUTER

SJB 8/23/99

Aug 19 3 58 PM '99
 RECEIVED
 BUREAU OF LAND MANAGEMENT
 DENVER, COLORADO

<u>NAME OF CLAIM</u>	<u>RECORDING DATA</u>		<u>BLM SERIAL NUMBER</u> <u>A MC</u>
	<u>BOOK</u> or <u>DOCKET</u>	<u>PAGE</u>	
El Tiro 47	4228	30	
El Tiro 47 Amended	9359	974-975	48647
Ironwood No. 5	1461	214	-
Amended	1510	516	
Ironwood No. 5 Amended	9359	976-977	63340
Ironwood No. 6	1461	215	
Ironwood No. 6 Amended	9359	978-979	63341
Ironwood No. 7	1461	216	
Ironwood No. 7 Amended	9359	980-981	63342
Ironwood No. 8	1461	217	
Ironwood No. 8 Amended	9359	982-983	66343
Ironwood No. 9	1461	218	63344
Ironwood No. 10	1461	219	63345
Ironwood No. 11	1461	220	63346
Ironwood No. 12	1461	221	63347
Ironwood No. 13	1461	222	63348
Ironwood No. 14	1461	223	63349
Ironwood No. 15	1461	224	-
Amended	1512	374	63350
Ironwood No. 16	1461	225	-
Amended	1510	519	63351
Ironwood No. 17	1461	226	63352
Ironwood No. 18	1461	227	63353
Ironwood No. 19	1461	228	63354
Ironwood No. 20	1461	229	63355
Ironwood No. 21	1461	230	-
Amended	1510	520	63356
Ironwood No. 22	1461	231	63357
Ironwood No. 23	1461	232	63358
Ironwood No. 24	1461	233	63359
Ironwood No. 25	1461	234	63360
Ironwood No. 26	1461	235	63361
Ironwood No. 27	1461	236	63362
Ironwood No. 28	1461	237	63363
Ironwood No. 29	1461	238	63364
Ironwood No. 30	1461	239	63365
Ironwood No. 31	1461	240	63366
Ironwood No. 32	1461	241	63367
Ironwood No. 33	1461	242	63368
Ironwood No. 34	1461	243	63369
Ironwood No. 35	1461	244	63370
Ironwood No. 36	1465	263	-
Amended	1510	517	63371

63-lead

Aug 13 9 56 AM '99

RECEIVED
LAND MANAGEMENT
DIVISION

ENTERED INTO COMPUTER

80 8/23/99

<u>NAME OF CLAIM</u>	<u>RECORDING DATA</u>		<u>BLM SERIAL NUMBER</u>
	<u>BOOK or DOCKET</u>	<u>PAGE</u>	
Ironwood No. 37	1465	264	63372
Ironwood No. 38	1465	265	-
Amended	1510	518	63373
Ironwood No. 39	1465	266	63374
Ironwood No. 40	1465	267	63375
Ironwood No. 41	1465	268	63376
Ironwood No. 42	1465	269	63377
Ironwood No. 43	1465	270	63378
Ironwood No. 45	1465	272	63380
Ironwood No. 46	1465	273	63381
Ironwood No. 47	1465	274	63382
Ironwood No. 48	1465	275	63383
Ironwood No. 49	1465	276	63384
Ironwood No. 50	1465	277	63385
Ironwood No. 51	1465	278	63386
Ironwood No. 52	1465	279	63387
Ironwood No. 53	1465	280	63388
Ironwood No. 54	1465	281	63389
Ironwood No. 55	1465	282	63390
Ironwood No. 56	1465	283	63391
Ironwood No. 57	1465	284	63392
Ironwood No. 58	1465	285	63393
Ironwood No. 59	1465	286	63394
Ironwood No. 60	1465	287	63395
Ironwood No. 61	1465	288	63396
Ironwood No. 62	1465	289	63397
Ironwood No. 63	1465	290	63398
B S & K # 17	2550	163	
B S & K # 17 Amended	9359	984-985	63403
B S & K # 19	2550	165	
B S & K # 19 Amended	9359	986-987	63405
B S & K # 21	2550	167	
B S & K # 21 Amended	9359	988-989	63407
B S & K # 23	2550	169	
B S & K # 23 Amended	9359	990-991	63409
B S & K # 27	3856	130	
B S & K # 27 Amended	9359	994-995	63414
B S & K # 28	3891	497	
B S & K # 28 Amended	9359	996-997	63415

32-000

ENTERED INTO COMPUTER

8/23/99

Aug 13 9 50 AM '99

<u>NAME OF CLAIM</u>	<u>RECORDING DATA</u>		<u>BLM SERIAL NUMBER</u> <u>A MC</u>
	<u>BOOK or DOCKET</u>	<u>PAGE</u>	
B S & K # 32	3891	502	63420
B S & K # 33	3891	503	63421
B S & K # 34	3891	504	63422
B S & K # 35	3891	505	63423
B S & K # 36	3891	506	63424
B S & K # 37	3891	507	63425
B S & K # 38	3891	508	63426
B S & K # 39	3891	509	63427
B S & K # 40	3891	510	63428
B S & K # 41	3891	511	63429
B S & K # 42	3891	512	
B S & K # 42 Amended	9359	998-999	63430
B S & K # 43	3891	513	
B S & K # 43 Amended	9359	1000-1001	63431
B S & K # 44	3891	514	63432
B S & K # 44 Amended	9359	1002-1003	63432
B S & K # 45	3891	515	63433
B S & K # 45 Amended	9359	1004-1005	
B S & K # 46	3891	516	
B S & K # 46 Amended	9359	1006-1007	63434
Vulcan NO. 39	3909	204	
Vulcan NO. 39 Amended	9359	1008-1009	63461
Vulcan NO. 55	3909	212	
Vulcan NO. 55 Amended	9359	1010-1011	63477
Vulcan NO. 56	3909	213	
Vulcan No. 56 Amended	9359	1012-1013	63478
Vulcan NO. 57	3909	201	63479
Vulcan NO. 60	3909	200	63480
Jackie 21	8914	1983-1985	309107
Jackie 22	8914	1986-1988	309108
Jackie 23	8914	1989-1991	
Jackie 23 Amended	9359	1014-1015	309109
Jackie 24	8914	1992-1994	
Jackie 24 Amended	9359	1016-1017	390110
Jackie 25	8914	1995-1997	309111
Jackie 26	8914	1998-2000	309112
Jackie 27A			
Relocated	9929	920-923	331534
B S & K 26A			333856

All claims are located in Section 36, T11S, R7E; Sections, 27, 30, 31, and 34, T11S, R8E; Section 6, T12S, R8E; and Section 7, T12S, R9E, G&SRB&M.

168 claims @ \$100.00 per claim = \$16,800.00

ENTERED INTO COMPUTER

SRB 8/23/99

Aug 13 9 55 AM '99
 RECEIVED
 25

UNITED STATES
DEPARTMENT OF THE INTERIOR
BUREAU OF LAND MANAGEMENT

RECEIPT AND ACCOUNTING ADVICE

NO. 2296580 07

CD/AZ 08/18/99

Subject: CLAIM MAINTENANCE FEE 2000

2 19 13 16,800.00

Applicant:

BARCO INC
ATTN: JOHN D LOW
PO BOX 111
SAHUARITA AZ 85629

Remitter: CR 196521

Assignor:

LEASE MANAGEMENT DATA NEW UPDATE PAYMENT

ORIGINAL SERIAL NO.	ASG.	TYPE	ST.	CTY.	FUND SYMBOL	ACRES/UNITS	RATE
40321 1ST PL	1987						

AMOUNT	ANV. DATE	EXP. DATE	BILL CYC.	S/C	DISTRICT	NEXT BILL	MISC. DATA	U of M	ACTUAL UNITS

ASSIGNMENT SERIAL NO.	ASG.	TYPE	ST.	CTY.	FUND SYMBOL	ACRES/UNITS	RATE

AMOUNT	ANV. DATE	EXP. DATE	BILL CYC.	S/C	DISTRICT	NEXT BILL	MISC. DATA	U of M	ACTUAL UNITS

APPLY REMITTANCE

ACTION	FUND SYMBOL	CTY.	AMOUNT
FILING FEE			
RENTAL			
UNEARNED			
REFUND			
TOTAL			
AMOUNT DUE			

Remarks:

BY:

DATE:

- Lease in Escrow?
- KGS? Of Interest?
- Auto Escalates? Operating Rights?
- Auto Renew? Operator
- Bond Filed?

FOR MMS USE ONLY

BILLEE	FOREST REFUGE
NUMBER	
OCS SECTION	
CODE	

ASARCO

SB-10.4
214

48521-
63294-
309087-
331534-
333856-

Mission Complex

John D. Low
General Manager

J.B. Lichtenhan
Operations Manager

August 5, 1998

CERTIFIED MAIL
RETURN RECEIPT REQUESTED

BUREAU OF LAND MANAGEMENT
Arizona State Office
222 North Central Avenue
Phoenix, Arizona 85004-2203

Attention: Mining Claims Unit

Dear Sir:

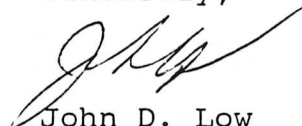
Silver Bell
Evidence of Payment
Annual Maintenance Fee Fiscal Year 1999

The annual maintenance fee of \$100.00 for each mining claim and mill site, as required under Public Law 103-66 of August 10, 1993, 107 stat. 312 for fiscal year 1999, was mailed to the State Office of the BLM in the form of a check in the amount of \$16,800 for the claims/sites listed in Exhibit A.

Attn: Mr. John D. Low
Owner: ASARCO Incorporated
P. O. Box 111
Sahuarita, AZ 85629

Please return the proof of payment receipt to the above address.

Sincerely,



John D. Low

BMW/lb
Enclosures

RECEIVED
BUREAU OF LAND MANAGEMENT
AUG 7 9 04 AM '98

EXHIBIT A
 TO AFFIDAVIT OF PERFORMANCE
 OF LABOR
 FOR YEAR ENDING SEPTEMBER 1, 1999
 BY PAYMENT OF MAINTENANCE FEES

RECEIVED
 BUREAU OF
 LAND MANAGEMENT
 AUG 7 9 04 AM '99
 ARIZONA
 STATE OFFICE
 PHOENIX, ARIZONA

The following contiguous group of unpatented lode mining claims are situated in the Silver Bell Mining District, Pima County, Arizona. The Location Notices of which are of record in the office of the Recorder of Pima County, Arizona, and the Bureau of Land Management serial numbers are filed in Phoenix, Arizona.

<u>NAME OF CLAIM</u>	<u>RECORDING DATA</u>		<u>BLM SERIAL NUMBER</u>
	<u>BOOK or DOCKET</u>	<u>PAGE</u>	
			<u>A MC</u>
May No. 1	355	211	48521
May No. 2	352	300	48522
May No. 3	352	301	48523
May No. 4	352	302	48524
May No. 5	352	303	48525
May 22	2235	479	48538
May 23	2235	480	48539
May 24	2235	481	48540
May 25	2235	482	48541
May 26	2844	622	48542
May 27	2844	623	48543
May 28	2844	624	48544
May 29	2844	625	48545
May 30	2844	626	48546
May 31	2844	627	48547
May 32	2844	628	48548
May 33	2844	629	48549
May 34	2844	630	48550
May 35	2844	631	48551
May 36	2844	632	48552
May 37	2844	633	48553
May 38	2844	634	48554
May 39	2844	635	48555
May 40	2844	636	48556
May 41	2844	637	48557
May 42	2844	638	48558
May 48	2740	137	48561
May 49	2740	138	48562
May 50	2740	139	48563
May 51	2740	140	48564
May 59	2930	572	-
Relocated	5917	638	48565
May 60	2981	798	-
Amended	3016	480	48566
May 61	2981	799	48567
May 91	4326	942	48593
May 92	4326	943	48594
May 93	4326	944	48595
May 94	4326	945	48596

VERIFIED

ENTERED IN COMPUTER

AUG 19 1999
Jan

8/12/98 *J*

37
 37
 37

NAME OF CLAIM	RECORDING DATA		BLM SERIAL NUMBER
	BOOK or DOCKET	PAGE	
			<u>A MC</u>
May 95	4326	946	48597
May 96	4326	947	48598
May 97	4326	948	48599
May 98	4326	949	48600
May 99	4326	950	48601
El Tiro 2	1756	176	-
El Tiro 2 Amended	9359	964-965	48603
El Tiro 3	1756	177	-
El Tiro 3 Amended	9359	966-967	48604
El Tiro 4	1756	178	48605
El Tiro 5	1756	179	48606
El Tiro 6	1756	180	48607
El Tiro 7	1756	181	48608
El Tiro 16	4002	571	-
El Tiro 16 Amended	9359	968-969	48616
El Tiro 19	4228	2	48619
El Tiro 20	4228	3	48620
El Tiro 21	4228	4	48621
El Tiro 22	4228	5	48622
El Tiro 23	4228	6	48623
El Tiro 24	4228	7	48624
El Tiro 25	4228	8	48625
El Tiro 26	4228	9	48626
El Tiro 27	4228	10	48627
El Tiro 28	4228	11	48628
El Tiro 29	4228	12	48629
El Tiro 30	4228	13	48630
El Tiro 31	4228	14	48631
El Tiro 32	4228	15	48632
El Tiro 33	4228	16	48633
El Tiro 34	4228	17	48634
El Tiro 35	4228	18	48635
El Tiro 36	4228	19	48636
El Tiro 37	4228	20	48637
El Tiro 38	4228	21	48638
El Tiro 39	4228	22	48639
El Tiro 40	4228	23	48640
El Tiro 41	4228	24	48641
El Tiro 42	4228	25	48642
El Tiro 43	4228	26	-
El Tiro 43 Amended	9359	970-971	48643
El Tiro 44	4228	27	-
El Tiro 44 Amended	9359	972-973	48644

VERIFIED

AUG 19 1998

ENTERED IN COMPUTER

8/12/98

RECEIVED
 BUREAU OF
 LAND MANAGEMENT
 AUG 7 9 05 AM '99

RECEIVED
 BUREAU OF
 LAND MANAGEMENT
 AUG 7 9 05 AM '99

38

NAME OF CLAIM	RECORDING DATA		BLM SERIAL NUMBER <u>A MC</u>
	BOOK or DOCKET	PAGE	
El Tiro 47	4228	30	
El Tiro 47 Amended	9359	974-975	48647
Ironwood No. 5	1461	214	-
Amended	1510	516	-
Ironwood No. 5 Amended	9359	976-977	63340
Ironwood No. 6	1461	215	
Ironwood No. 6 Amended	9359	978-979	63341
Ironwood No. 7	1461	216	
Ironwood No. 7 Amended	9359	980-981	63342
Ironwood No. 8	1461	217	
Ironwood No. 8 Amended	9359	982-983	66343
Ironwood No. 9	1461	218	63344
Ironwood No. 10	1461	219	63345
Ironwood No. 11	1461	220	63346
Ironwood No. 12	1461	221	63347
Ironwood No. 13	1461	222	63348
Ironwood No. 14	1461	223	63349
Ironwood No. 15	1461	224	-
Amended	1512	374	63350
Ironwood No. 16	1461	225	-
Amended	1510	519	63351
Ironwood No. 17	1461	226	63352
Ironwood No. 18	1461	227	63353
Ironwood No. 19	1461	228	63354
Ironwood No. 20	1461	229	63355
Ironwood No. 21	1461	230	-
Amended	1510	520	63356
Ironwood No. 22	1461	231	63357
Ironwood No. 23	1461	232	63358
Ironwood No. 24	1461	233	63359
Ironwood No. 25	1461	234	63360
Ironwood No. 26	1461	235	63361
Ironwood No. 27	1461	236	63362
Ironwood No. 28	1461	237	63363
Ironwood No. 29	1461	238	63364
Ironwood No. 30	1461	239	63365
Ironwood No. 31	1461	240	63366
Ironwood No. 32	1461	241	63367
Ironwood No. 33	1461	242	63368
Ironwood No. 34	1461	243	63369
Ironwood No. 35	1461	244	63370
Ironwood No. 36	1465	263	-
Amended	1510	517	63371

VERIFIED

AUG 19 1988

ENTERED IN COMPUTER

8/12/98

AMERICAN
STATE SERVICE
PHOTOGRAPHY

AUG 7 9 05 AM '98

RECORDING
BUREAU OF
LAND MANAGEMENT

24
31

33

NAME OF CLAIM	RECORDING DATA		BLM SERIAL NUMBER
	BOOK or DOCKET	PAGE	
Ironwood No. 37	1465	264	63372
Ironwood No. 38	1465	265	-
Amended	1510	518	63373
Ironwood No. 39	1465	266	63374
Ironwood No. 40	1465	267	63375
Ironwood No. 41	1465	268	63376
Ironwood No. 42	1465	269	63377
Ironwood No. 43	1465	270	63378
Ironwood No. 45	1465	272	63380
Ironwood No. 46	1465	273	63381
Ironwood No. 47	1465	274	63382
Ironwood No. 48	1465	275	63383
Ironwood No. 49	1465	276	63384
Ironwood No. 50	1465	277	63385
Ironwood No. 51	1465	278	63386
Ironwood No. 52	1465	279	63387
Ironwood No. 53	1465	280	63388
Ironwood No. 54	1465	281	63389
Ironwood No. 55	1465	282	63390
Ironwood No. 56	1465	283	63391
Ironwood No. 57	1465	284	63392
Ironwood No. 58	1465	285	63393
Ironwood No. 59	1465	286	63394
Ironwood No. 60	1465	287	63395
Ironwood No. 61	1465	288	63396
Ironwood No. 62	1465	289	63397
Ironwood No. 63	1465	290	63398
B S & K # 17	2550	163	
B S & K # 17 Amended	9359	984-985	63403
B S & K # 19	2550	165	
B S & K # 19 Amended	9359	986-987	63405
B S & K # 21	2550	167	
B S & K # 21 Amended	9359	988-989	63407
B S & K # 23	2550	169	
B S & K # 23 Amended	9359	990-991	63409
B S & K # 27	3856	130	
B S & K # 27 Amended	9359	994-995	63414
B S & K # 28	3891	497	
B S & K # 28 Amended	9359	996-997	63415

RECEIVED
 BUREAU OF
 LAND MANAGEMENT
 AUG 7 9 05 AM '98
 STATE OF UTAH
 PHOENIX, ARIZONA

VERIFIED
 AUG 19 1998

ENTERED IN COMPUTER

8/12/98 L

NAME OF CLAIM	RECORDING DATA		BLM SERIAL NUMBER
	BOOK or DOCKET	PAGE	
			<u>A MC</u>
B S & K # 32	3891	502	63420
B S & K # 33	3891	503	63421
B S & K # 34	3891	504	63422
B S & K # 35	3891	505	63423
B S & K # 36	3891	506	63424
B S & K # 37	3891	507	63425
B S & K # 38	3891	508	63426
B S & K # 39	3891	509	63427
B S & K # 40	3891	510	63428
B S & K # 41	3891	511	63429
B S & K # 42	3891	512	
B S & K # 42 Amended	9359	998-999	63430
B S & K # 43	3891	513	
B S & K # 43 Amended	9359	1000-1001	63431
B S & K # 44	3891	514	63432
B S & K # 44 Amended	9359	1002-1003	63432 duplicate
B S & K # 45	3891	515	63433
B S & K # 45 Amended	9359	1004-1005	
B S & K # 46	3891	516	
B S & K # 46 Amended	9359	1006-1007	63434
Vulcan NO. 39	3909	204	
Vulcan NO. 39 Amended	9359	1008-1009	63461
Vulcan NO. 55	3909	212	
Vulcan NO. 55 Amended	9359	1010-1011	63477
Vulcan NO. 56	3909	213	
Vulcan No. 56 Amended	9359	1012-1013	63478
Vulcan NO. 57	3909	201	63479
Vulcan NO. 60	3909	200	63480
Jackie 21	8914	1983-1985	309107
Jackie 22	8914	1986-1988	309108
Jackie 23	8914	1989-1991	
Jackie 23 Amended	9359	1014-1015	309109
Jackie 24	8914	1992-1994	
Jackie 24 Amended	9359	1016-1017	390110
Jackie 25	8914	1995-1997	309111
Jackie 26	8914	1998-2000	309112
Jackie 27A			
Relocated	9929	920-923	331534
B S & K 26A			333856

All claims are located in Section 36, T11S, R7E; Sections, 27, 30, 31, and 34, T11S, R8E; Section 6, T12S, R8E; and Section 7, T12S, R9E, G&SRB&M.

168 claims @ \$100.00 per claim = \$16,800.00

VERIFIED

AUG 19 1998

ENTERED IN COMPUTER

8/12/98

RECEIVED
STATE OF ARIZONA
LAND DEPARTMENT

AUG 7 9 05 AM

RECEIVED
BUREAU OF
LAND MANAGEMENT

02

UNITED STATES
DEPARTMENT OF THE INTERIOR
BUREAU OF LAND MANAGEMENT

RECEIPT AND ACCOUNTING ADVICE

No. 2389226 04

TC/AZ

08/07/98

Subject: CLAIM MAINTENANCE FEE 1999 - 168

2 23 13

16,800.00 ✓

Applicant:

ASARCO INC
BOX 111
SAHUARITA AZ 85629

CK 102919

Remitter:

Assignor:

LEASE MANAGEMENT DATA										
<input type="checkbox"/> NEW <input type="checkbox"/> UPDATE <input type="checkbox"/> PAYMENT										
ORIGINAL SERIAL NO.	ASG.	TYPE	ST.	CTY.	FUND SYMBOL			ACRES/UNITS	RATE	
AMC 48521, ET AL										
AMOUNT	ANV. DATE	EXP. DATE	BILL CYC.	S/C	DISTRICT	NEXT BILL	MISC. DATA	U of M	ACTUAL UNITS	
ASSIGNMENT SERIAL NO.	ASG.	TYPE	ST.	CTY.	FUND SYMBOL			ACRES/UNITS	RATE	
AMOUNT	ANV. DATE	EXP. DATE	BILL CYC.	S/C	DISTRICT	NEXT BILL	MISC. DATA	U of M	ACTUAL UNITS	
APPLY REMITTANCE										
ACTION	FUND SYMBOL	CTY.	AMOUNT							
FILING FEE										
RENTAL										
UNEARNED										
REFUND										
TOTAL										
AMOUNT DUE										
					Remarks:					
					BY: _____ DATE: _____					
<input type="checkbox"/> Lease in Escrow? <input type="checkbox"/> KGS? <input type="checkbox"/> Auto Escalates? <input type="checkbox"/> Auto Renew?					FOR MMS USE ONLY BILLEE NUMBER _____ FOREST REFUGE _____ OCS SECTION CODE _____					
					Of Interest? Operating Rights? Operator Bond Filed?					

A MC
48521
63296
309087
233856
SB-10.4
214 331534
RB

ASARCO

Mission Complex

John D. Low
General Manager

J.B. Lichtenhan
Operations Manager

August 11, 1997

CERTIFIED MAIL
RETURN RECEIPT REQUESTED

BUREAU OF LAND MANAGEMENT
Arizona State Office
222 North Central Avenue
Phoenix, Arizona 85004-2203

Attention: Mining Claims Unit

Dear Sir:

Silver Bell
Evidence of Payment
Annual Maintenance Fee Fiscal Year 1998


RECEIVED
BUREAU OF
LAND MANAGEMENT
Aug 12 10 42 AM '97
ARIZONA
STATE OFFICE
PHOENIX, ARIZONA

The annual maintenance fee of \$100.00 for each mining claim and mill site, as required under Public Law 103-66 of August 10, 1993, 107 stat. 312 for fiscal year 1998, was mailed to the State Office of the BLM in the form of a check in the amount of \$16,800 for the claims/sites listed in Exhibit A.

Owner: ASARCO Incorporated
P. O. Box 111
Sahuarita, AZ 85629

Please return the proof of payment receipt to the owner Attn: John D. Low.

Sincerely,


James B. Lichtenhan

BMW/lb
Enclosures

ENTERED IN COMPUTER
9/17/97
VERIFIED
11/30/98

EXHIBIT A
 TO AFFIDAVIT OF PERFORMANCE
 OF LABOR
 FOR YEAR ENDING SEPTEMBER 1, 1998
 BY PAYMENT OF MAINTENANCE FEES

ARIZONA
 STATE OFFICE
 PHOENIX, ARIZONA

AUG 12 10 42 AM '97

RECEIVED
 BUREAU OF
 LAND MANAGEMENT

The following contiguous group of unpatented lode mining claims are situated in the Silver Bell Mining District, Pima County, Arizona. The Location Notices of which are of record in the office of the Recorder of Pima County, Arizona, and the Bureau of Land Management serial numbers are filed in Phoenix, Arizona.

<u>NAME OF CLAIM</u>	<u>RECORDING DATA</u>		<u>BLM SERIAL NUMBER</u> <u>A MC</u>
	<u>BOOK or DOCKET</u>	<u>PAGE</u>	
May No. 1	355	211	48521
May No. 2	352	300	48522
May No. 3	352	301	48523
May No. 4	352	302	48524
May No. 5	352	303	48525
May 22	2235	479	48538
May 23	2235	480	48539
May 24	2235	481	48540
May 25	2235	482	48541
May 26	2844	622	48542
May 27	2844	623	48543
May 28	2844	624	48544
May 29	2844	625	48545
May 30	2844	626	48546
May 31	2844	627	48547
May 32	2844	628	48548
May 33	2844	629	48549
May 34	2844	630	48550
May 35	2844	631	48551
May 36	2844	632	48552
May 37	2844	633	48553
May 38	2844	634	48554
May 39	2844	635	48555
May 40	2844	636	48556
May 41	2844	637	48557
May 42	2844	638	48558
May 48	2740	137	48561
May 49	2740	138	48562
May 50	2740	139	48563
May 51	2740	140	48564
May 59	2930	572	-
Relocated	5917	638	48565
May 60	2981	798	-
Amended	3016	480	48566
May 61	2981	799	48567
May 91	4326	942	48593
May 92	4326	943	48594
May 93	4326	944	48595
May 94	4326	945	48596

(37)
 PMS

EXHIBIT A - Page 2

NAME OF CLAIM	RECORDING DATA		BLM SERIAL NUMBER A MC
	BOOK or DOCKET	PAGE	
May 95	4326	946	48597
May 96	4326	947	48598
May 97	4326	948	48599
May 98	4326	949	48600
May 99	4326	950	48601
E1 Tiro 2	1756	176	-
E1 Tiro 2 Amended	9359	964-965	48603
E1 Tiro 3	1756	177	-
E1 Tiro 3 Amended	9359	966-967	48604
E1 Tiro 4	1756	178	48605
E1 Tiro 5	1756	179	48606
E1 Tiro 6	1756	180	48607
E1 Tiro 7	1756	181	48608
E1 Tiro 16	4002	571	-
E1 Tiro 16 Amended	9359	968-969	48616
E1 Tiro 19	4228	2	48619
E1 Tiro 20	4228	3	48620
E1 Tiro 21	4228	4	48621
E1 Tiro 22	4228	5	48622
E1 Tiro 23	4228	6	48623
E1 Tiro 24	4228	7	48624
E1 Tiro 25	4228	8	48625
E1 Tiro 26	4228	9	48626
E1 Tiro 27	4228	10	48627
E1 Tiro 28	4228	11	48628
E1 Tiro 29	4228	12	48629
E1 Tiro 30	4228	13	48630
E1 Tiro 31	4228	14	48631
E1 Tiro 32	4228	15	48632
E1 Tiro 33	4228	16	48633
E1 Tiro 34	4228	17	48634
E1 Tiro 35	4228	18	48635
E1 Tiro 36	4228	19	48636
E1 Tiro 37	4228	20	48637
E1 Tiro 38	4228	21	48638
E1 Tiro 39	4228	22	48639
E1 Tiro 40	4228	23	48640
E1 Tiro 41	4228	24	48641
E1 Tiro 42	4228	25	48642
E1 Tiro 43	4228	26	-
E1 Tiro 43 Amended	9359	970-971	48643
E1 Tiro 44	4228	27	-
E1 Tiro 44 Amended	9359	972-973	48644

ARIZONA
STATE OFFICE
PHOENIX, ARIZONA

Aug 12 10 42 AM '97
RECEIVED
BUREAU OF
LAND MANAGEMENT

38
RMS

NAME OF CLAIM	RECORDING DATA		BLM SERIAL NUMBER A MC
	BOOK or DOCKET	PAGE	
El Tiro 47	4228	30	
El Tiro 47 Amended	9359	974-975	48647
Ironwood No. 5	1461	214	-
Amended	1510	516	
Ironwood No. 5 Amended	9359	976-977	63340
Ironwood No. 6	1461	215	
Ironwood No. 6 Amended	9359	978-979	63341
Ironwood No. 7	1461	216	
Ironwood No. 7 Amended	9359	980-981	63342
Ironwood No. 8	1461	217	
Ironwood No. 8 Amended	9359	982-983	63343
Ironwood No. 9	1461	218	63344
Ironwood No. 10	1461	219	63345
Ironwood No. 11	1461	220	63346
Ironwood No. 12	1461	221	63347
Ironwood No. 13	1461	222	63348
Ironwood No. 14	1461	223	63349
Ironwood No. 15	1461	224	-
Amended	1512	374	63350
Ironwood No. 16	1461	225	-
Amended	1510	519	63351
Ironwood No. 17	1461	226	63352
Ironwood No. 18	1461	227	63353
Ironwood No. 19	1461	228	63354
Ironwood No. 20	1461	229	63355
Ironwood No. 21	1461	230	-
Amended	1510	520	63356
Ironwood No. 22	1461	231	63357
Ironwood No. 23	1461	232	63358
Ironwood No. 24	1461	233	63359
Ironwood No. 25	1461	234	63360
Ironwood No. 26	1461	235	63361
Ironwood No. 27	1461	236	63362
Ironwood No. 28	1461	237	63363
Ironwood No. 29	1461	238	63364
Ironwood No. 30	1461	239	63365
Ironwood No. 31	1461	240	63366
Ironwood No. 32	1461	241	63367
Ironwood No. 33	1461	242	63368
Ironwood No. 34	1461	243	63369
Ironwood No. 35	1461	244	63370
Ironwood No. 36	1465	263	-
Amended	1510	517	63371,

wrong? yes
63343 ~~66343~~ *correct 63345*

ARIZONA
 STATE OFFICE
 PHOENIX, ARIZONA

AUG 12 10 43 AM '97

RECEIVED
 BUREAU OF
 LAND MANAGEMENT
33
SM

EXHIBIT A - Page 4

NAME OF CLAIM	RECORDING DATA		BLM SERIAL NUMBER A MC
	BOOK or DOCKET	PAGE	
Ironwood No. 37	1465	264	63372
Ironwood No. 38	1465	265	-
Amended	1510	518	63373
Ironwood No. 39	1465	266	63374
Ironwood No. 40	1465	267	63375
Ironwood No. 41	1465	268	63376
Ironwood No. 42	1465	269	63377
Ironwood No. 43	1465	270	63378
Ironwood No. 45	1465	272	63380
Ironwood No. 46	1465	273	63381
Ironwood No. 47	1465	274	63382
Ironwood No. 48	1465	275	63383
Ironwood No. 49	1465	276	63384
Ironwood No. 50	1465	277	63385
Ironwood No. 51	1465	278	63386
Ironwood No. 52	1465	279	63387
Ironwood No. 53	1465	280	63388
Ironwood No. 54	1465	281	63389
Ironwood No. 55	1465	282	63390
Ironwood No. 56	1465	283	63391
Ironwood No. 57	1465	284	63392
Ironwood No. 58	1465	285	63393
Ironwood No. 59	1465	286	63394
Ironwood No. 60	1465	287	63395
Ironwood No. 61	1465	288	63396
Ironwood No. 62	1465	289	63397
Ironwood No. 63	1465	290	63398
B S & K # 17	2550	163	
B S & K # 17 Amended	9359	984-985	63403
B S & K # 19	2550	165	
B S & K # 19 Amended	9359	986-987	63405
B S & K # 21	2550	167	
B S & K # 21 Amended	9359	988-989	63407
B S & K # 23	2550	169	
B S & K # 23 Amended	9359	990-991	63409
B S & K # 27	3856	130	
B S & K # 27 Amended	9359	994-995	63414
B S & K # 28	3891	497	
B S & K # 28 Amended	9359	996-997	63415

ARIZONA
STATE OFFICE
PHOENIX, ARIZONA

Aug 12 10 43 AM '97

RECEIVED
BUREAU OF
LAND MANAGEMENT

32
MMS

EXHIBIT A - Page 5

<u>NAME OF CLAIM</u>	<u>RECORDING DATA</u>		<u>BLM SERIAL NUMBER</u> <u>A MC</u>
	<u>BOOK or DOCKET</u>	<u>PAGE</u>	
B S & K # 32	3891	502	63420
B S & K # 33	3891	503	63421
B S & K # 34	3891	504	63422
B S & K # 35	3891	505	63423
B S & K # 36	3891	506	63424
B S & K # 37	3891	507	63425
B S & K # 38	3891	508	63426
B S & K # 39	3891	509	63427
B S & K # 40	3891	510	63428
B S & K # 41	3891	511	63429
B S & K # 42	3891	512	
B S & K # 42 Amended	9359	998-999	63430
B S & K # 43	3891	513	
B S & K # 43 Amended	9359	1000-1001	63431
B S & K # 44	3891	514	63432
B S & K # 44 Amended	9359	1002-1003	63432
B S & K # 45	3891	515	63433
B S & K # 45 Amended	9359	1004-1005	
B S & K # 46	3891	516	
B S & K # 46 Amended	9359	1006-1007	63434
Vulcan NO. 39	3909	204	
Vulcan NO. 39 Amended	9359	1008-1009	63461
Vulcan NO. 55	3909	212	
Vulcan NO. 55 Amended	9359	1010-1011	63477
Vulcan NO. 56	3909	213	
Vulcan No. 56 Amended	9359	1012-1013	63478
Vulcan NO. 57	3909	201	63479
Vulcan NO. 60	3909	200	63480
Jackie 21	8914	1983-1985	309107
Jackie 22	8914	1986-1988	309108
Jackie 23	8914	1989-1991	
Jackie 23 Amended	9359	1014-1015	309109
Jackie 24	8914	1992-1994	
Jackie 24 Amended	9359	1016-1017	390110
Jackie 25	8914	1995-1997	309111
Jackie 26	8914	1998-2000	309112
Jackie 27A			
Relocated			
B S & K 26A	9929	920-923	331534 333856

ARIZONA
STATE OFFICE
PHOENIX, ARIZONA

Aug 12 10 43 AM '97

RECEIVED
BUREAU OF
LAND MANAGEMENT

All claims are located in Section 36, T11S, R7E; Sections, 27, 30, 31 and 34, T11S, R8E; Section 6, T12S, R8E; and Section 7, T12S, R9E, G&SRB&M.

168 claims @ \$100.00 per claims = \$16,800.00

29
R. 11/10

UNITED STATES
DEPARTMENT OF THE INTERIOR
BUREAU OF LAND MANAGEMENT

RECEIPT AND ACCOUNTING ADVICE

No. 2315276 04

TC/AZ 08/12/97

Subject: CLAIM MAINTENANCE FEE 1998 - 168 2 47 13 16,000.00

Applicant:

ASARCO INC
BOX 111
SAHUARITA AZ 85629

Remitter: CK 004815
520-648-2500

Assignor:

LEASE MANAGEMENT DATA NEW UPDATE PAYMENT

ORIGINAL SERIAL NO.	ASG.	TYPE	ST.	CTY.	FUND SYMBOL	ACRES/UNITS	RATE
1986 48521, ET AL							

AMOUNT	ANV. DATE	EXP. DATE	BILL CYC.	S/C	DISTRICT	NEXT BILL	MISC. DATA	U of M	ACTUAL UNITS

ASSIGNMENT SERIAL NO.	ASG.	TYPE	ST.	CTY.	FUND SYMBOL	ACRES/UNITS	RATE

AMOUNT	ANV. DATE	EXP. DATE	BILL CYC.	S/C	DISTRICT	NEXT BILL	MISC. DATA	U of M	ACTUAL UNITS

APPLY REMITTANCE

ACTION	FUND SYMBOL	CTY.	AMOUNT
FILING FEE			
RENTAL			
UNEARNED			
REFUND			
TOTAL			
AMOUNT DUE			

Remarks:

BY:

DATE:

- Lease in Escrow?
- KGS?
- Auto Escalates?
- Auto Renew?

- Of Interest?
- Operating Rights?
- Operator
- Bond Filed?

FOR MMS USE ONLY

BILLEE NUMBER	FOREST REFUGE
OCS SECTION CODE	

CASE FOLDER COPY

ASARCO

214

168
TES
16,800.00

Silver Bell Unit

48521
63296

309087

331534

333856

SR

August 29, 1996

HAND DELIVERED

BUREAU OF LAND MANAGEMENT
Arizona State Office
3707 North 7th Street
Post Office Box 16563
Phoenix, Arizona 85011

Attention: Mining Claims Unit

Dear Sir:

Silver Bell
Evidence of Payment
Annual Maintenance Fee Fiscal Year 1997

RECEIVED
BLM AZ STATE OFFICE
PHOENIX, ARIZONA
AUG 30 10 58 AM '96

The annual maintenance fee of \$100.00 for each mining claim and mill site, as required under Public Law 103-66 of August 10, 1993, 107 stat. 312 for fiscal year 1997, was hand delivered to the State Office of the BLM in the form of a check in the amount of \$16,800 for the claims/sites listed in Exhibit A.

Owner: ASARCO Incorporated
P. O. Box 111
Sahuarita, AZ 85629

Please return the proof of payment receipt to the owner Attn: John D. Low.

Sincerely,


John D. Low

BMW/lb
Enclosures

ENTERED IN COMPUTER

10/16/96 SR

EXHIBIT A
 TO AFFIDAVIT OF PERFORMANCE
 OF LABOR
 FOR YEAR ENDING SEPTEMBER 1, 1997
 BY PAYMENT OF MAINTENANCE FEES

The following contiguous group of unpatented lode mining claims are situated in the Silver Bell Mining District, Pima County, Arizona. The Location Notices of which are of record in the office of the Recorder of Pima County, Arizona, and the Bureau of Land Management serial numbers are filed in Phoenix, Arizona.

<u>NAME OF CLAIM</u>	<u>RECORDING DATA</u>		<u>BLM SERIAL NUMBER</u> <u>A MC</u>
	<u>BOOK or DOCKET</u>	<u>PAGE</u>	
May No. 1	355	211	48521
May No. 2	352	300	48522
May No. 3	352	301	48523
May No. 4	352	302	48524
May No. 5	352	303	48525
May 22	2235	479	48538
May 23	2235	480	48539
May 24	2235	481	48540
May 25	2235	482	48541
May 26	2844	622	48542
May 27	2844	623	48543
May 28	2844	624	48544
May 29	2844	625	48545
May 30	2844	626	48546
May 31	2844	627	48547
May 32	2844	628	48548
May 33	2844	629	48549
May 34	2844	630	48550
May 35	2844	631	48551
May 36	2844	632	48552
May 37	2844	633	48553
May 38	2844	634	48554
May 39	2844	635	48555
May 40	2844	636	48556
May 41	2844	637	48557
May 42	2844	638	48558
May 48	2740	137	48561
May 49	2740	138	48562
May 50	2740	139	48563
May 51	2740	140	48564
May 59	2930	572	-
Relocated	5917	638	48565
May 60	2981	798	-
Amended	3016	480	48566
May 61	2981	799	48567
May 91	4326	942	48593
May 92	4326	943	48594
May 93	4326	944	48595
May 94	4326	945	48596

RECEIVED
 BLM, AZ STATE OFFICE
 AUG 30 10 59 AM '96
 PHOENIX, ARIZONA

<u>NAME OF CLAIM</u>	<u>RECORDING DATA</u>		<u>BLM SERIAL NUMBER</u>
	<u>BOOK or DOCKET</u>	<u>PAGE</u>	
May 95	4326	946	48597
May 96	4326	947	48598
May 97	4326	948	48599
May 98	4326	949	48600
May 99	4326	950	48601
E1 Tiro 2	1756	176	-
E1 Tiro 2 Amended	9359	964-965	48603
E1 Tiro 3	1756	177	-
E1 Tiro 3 Amended	9359	966-967	48604
E1 Tiro 4	1756	178	48605
E1 Tiro 5	1756	179	48606
E1 Tiro 6	1756	180	48607
E1 Tiro 7	1756	181	48608
E1 Tiro 16	4002	571	-
E1 Tiro 16 Amended	9359	968-969	48616
E1 Tiro 19	4228	2	48619
E1 Tiro 20	4228	3	48620
E1 Tiro 21	4228	4	48621
E1 Tiro 22	4228	5	48622
E1 Tiro 23	4228	6	48623
E1 Tiro 24	4228	7	48624
E1 Tiro 25	4228	8	48625
E1 Tiro 26	4228	9	48626
E1 Tiro 27	4228	10	48627
E1 Tiro 28	4228	11	48628
E1 Tiro 29	4228	12	48629
E1 Tiro 30	4228	13	48630
E1 Tiro 31	4228	14	48631
E1 Tiro 32	4228	15	48632
E1 Tiro 33	4228	16	48633
E1 Tiro 34	4228	17	48634
E1 Tiro 35	4228	18	48635
E1 Tiro 36	4228	19	48636
E1 Tiro 37	4228	20	48637
E1 Tiro 38	4228	21	48638
E1 Tiro 39	4228	22	48639
E1 Tiro 40	4228	23	48640
E1 Tiro 41	4228	24	48641
E1 Tiro 42	4228	25	48642
E1 Tiro 43	4228	26	-
E1 Tiro 43 Amended	9359	970-971	48643
E1 Tiro 44	4228	27	-
E1 Tiro 44 Amended	9359	972-973	48644

RECEIVED
 BLM, AZ STATE OFFICE
 AUG 30 10 59 AM '96
 PHOENIX, ARIZONA

<u>NAME OF CLAIM</u>	<u>RECORDING DATA</u>		<u>BLM SERIAL NUMBER</u>
	<u>BOOK or DOCKET</u>	<u>PAGE</u>	
El Tiro 47	4228	30	
El Tiro 47 Amended	9359	974-975	48647
Ironwood No. 5	1461	214	-
Amended	1510	516	
Ironwood No. 5 Amended	9359	976-977	63340
Ironwood No. 6	1461	215	
Ironwood No. 6 Amended	9359	978-979	63341
Ironwood No. 7	1461	216	
Ironwood No. 7 Amended	9359	980-981	63342
Ironwood No. 8	1461	217	
Ironwood No. 8 Amended	9359	982-983	66343
Ironwood No. 9	1461	218	63344
Ironwood No. 10	1461	219	63345
Ironwood No. 11	1461	220	63346
Ironwood No. 12	1461	221	63347
Ironwood No. 13	1461	222	63348
Ironwood No. 14	1461	223	63349
Ironwood No. 15	1461	224	-
Amended	1512	374	63350
Ironwood No. 16	1461	225	-
Amended	1510	519	63351
Ironwood No. 17	1461	226	63352
Ironwood No. 18	1461	227	63353
Ironwood No. 19	1461	228	63354
Ironwood No. 20	1461	229	63355
Ironwood No. 21	1461	230	-
Amended	1510	520	63356
Ironwood No. 22	1461	231	63357
Ironwood No. 23	1461	232	63358
Ironwood No. 24	1461	233	63359
Ironwood No. 25	1461	234	63360
Ironwood No. 26	1461	235	63361
Ironwood No. 27	1461	236	63362
Ironwood No. 28	1461	237	63363
Ironwood No. 29	1461	238	63364
Ironwood No. 30	1461	239	63365
Ironwood No. 31	1461	240	63366
Ironwood No. 32	1461	241	63367
Ironwood No. 33	1461	242	63368
Ironwood No. 34	1461	243	63369
Ironwood No. 35	1461	244	63370
Ironwood No. 36	1465	263	-
Amended	1510	517	63371

RECEIVED
 BLM AZ STATE OFFICE
 PHOENIX, ARIZONA
 Aug 30 10 59 AM '96

<u>NAME OF CLAIM</u>	<u>RECORDING DATA</u>		<u>BLM SERIAL NUMBER</u>
	<u>BOOK or DOCKET</u>	<u>PAGE</u>	
Ironwood No. 37	1465	264	63372
Ironwood No. 38	1465	265	-
Amended	1510	518	63373
Ironwood No. 39	1465	266	63374
Ironwood No. 40	1465	267	63375
Ironwood No. 41	1465	268	63376
Ironwood No. 42	1465	269	63377
Ironwood No. 43	1465	270	63378
Ironwood No. 45	1465	272	63380
Ironwood No. 46	1465	273	63381
Ironwood No. 47	1465	274	63382
Ironwood No. 48	1465	275	63383
Ironwood No. 49	1465	276	63384
Ironwood No. 50	1465	277	63385
Ironwood No. 51	1465	278	63386
Ironwood No. 52	1465	279	63387
Ironwood No. 53	1465	280	63388
Ironwood No. 54	1465	281	63389
Ironwood No. 55	1465	282	63390
Ironwood No. 56	1465	283	63391
Ironwood No. 57	1465	284	63392
Ironwood No. 58	1465	285	63393
Ironwood No. 59	1465	286	63394
Ironwood No. 60	1465	287	63395
Ironwood No. 61	1465	288	63396
Ironwood No. 62	1465	289	63397
Ironwood No. 63	1465	290	63398
B S & K # 17	2550	163	
B S & K # 17 Amended	9359	984-985	63403 —
B S & K # 19	2550	165	
B S & K # 19 Amended	9359	986-987	63405 —
B S & K # 21	2550	167	
B S & K # 21 Amended	9359	988-989	63407 —
B S & K # 23	2550	169	
B S & K # 23 Amended	9359	990-991	63409 —
B S & K # 27	3856	130	
B S & K # 27 Amended	9359	994-995	63414 >
B S & K # 28	3891	497	
B S & K # 28 Amended	9359	996-997	63415 >

RECEIVED
 BLM, AZ STATE OFFICE
 PHOENIX, ARIZONA
 Aug 30 10 59 AM '96

NAME OF CLAIM	RECORDING DATA		BLM SERIAL NUMBER A MC
	BOOK or DOCKET	PAGE	
B S & K # 32	3891	502	63420
B S & K # 33	3891	503	63421
B S & K # 34	3891	504	63422
B S & K # 35	3891	505	63423
B S & K # 36	3891	506	63424
B S & K # 37	3891	507	63425
B S & K # 38	3891	508	63426
B S & K # 39	3891	509	63427
B S & K # 40	3891	510	63428
B S & K # 41	3891	511	63429
B S & K # 42	3891	512	
B S & K # 42 Amended	9359	998-999	63430
B S & K # 43	3891	513	
B S & K # 43 Amended	9359	1000-1001	63431
B S & K # 44	3891	514	63432
B S & K # 44 Amended	9359	1002-1003	63432
B S & K # 45	3891	515	63433
B S & K # 45 Amended	9359	1004-1005	
B S & K # 46	3891	516	
B S & K # 46 Amended	9359	1006-1007	63434
Vulcan NO. 39	3909	204	
Vulcan NO. 39 Amended	9359	1008-1009	63461
Vulcan NO. 55	3909	212	
Vulcan NO. 55 Amended	9359	1010-1011	63477
Vulcan NO. 56	3909	213	
Vulcan No. 56 Amended	9359	1012-1013	63478
Vulcan NO. 57	3909	201	63479
Vulcan NO. 60	3909	200	63480
Jackie 21	8914	1983-1985	309107
Jackie 22	8914	1986-1988	309108
Jackie 23	8914	1989-1991	
Jackie 23 Amended	9359	1014-1015	309109
Jackie 24	8914	1992-1994	
Jackie 24 Amended	9359	1016-1017	390110
Jackie 25	8914	1995-1997	309111
Jackie 26	8914	1998-2000	309112
Jackie 27A			
Relocated	9929	920-923	331534
B S & K 26A			333856

RECEIVED
 BLM AZ STATE OFFICE
 PHOENIX, ARIZONA
 Aug 30 10 59 AM '96

All claims are located in Section 36, T11S, R7E; Sections, 27, 30, 31, and 34, T11S, R8E; Section 6, T12S, R8E; and Section 7, T12S, R9E, G&SRB&M.

168 claims @ \$100.00 per claims = \$16,800.00

UNITED STATES
DEPARTMENT OF THE INTERIOR
BUREAU OF LAND MANAGEMENT

RECEIPT AND ACCOUNTING ADVICE

No. 2263728 04

Subject: LAND MAINTENANCE FEE 197 - 198 0 57 12 10,000.00

Applicant:

VERCO INC
25, 25th & BURR HILL RD
MIDLAND TX 79701

Remitter: 512 11 2410

Assignor:

LEASE MANAGEMENT DATA								<input type="checkbox"/> NEW	<input type="checkbox"/> UPDATE	<input type="checkbox"/> PAYMENT
ORIGINAL SERIAL NO.	ASG.	TYPE	ST.	CTY.	FUND SYMBOL			ACRES/UNITS	RATE	

AMOUNT	ANV. DATE	EXP. DATE	BILL CYC.	S/C	DISTRICT	NEXT BILL	MISC. DATA	U of M	ACTUAL UNITS

ASSIGNMENT SERIAL NO.	ASG.	TYPE	ST.	CTY.	FUND SYMBOL			ACRES/UNITS	RATE

AMOUNT	ANV. DATE	EXP. DATE	BILL CYC.	S/C	DISTRICT	NEXT BILL	MISC. DATA	U of M	ACTUAL UNITS

APPLY REMITTANCE				Remarks:
ACTION	FUND SYMBOL	CTY.	AMOUNT	
FILING FEE				48521-48525 63405
RENTAL				48538-48558 63407
UNEARNED				48561-48567 63409
REFUND				48593-48601 63414-63415
TOTAL				48603-48608 63420-63434
AMOUNT DUE				48616-48644 63461
				48647 63477-63480
				63340-63378 309107-309112
				63380-63398 331534-
				BY: 63403 333856 DATE: JR

<input type="checkbox"/> Lease in Escrow?	<input type="checkbox"/> KGS?	<input type="checkbox"/> Auto Escalates?	<input type="checkbox"/> Auto Renew?	Of Interest?	Operating Rights?	Operator	Bond Filed?
FOR MMS USE ONLY							
BILLEE				FOREST REFUGE			
NUMBER							
OCS SECTION							
CODE							

48521
63296
309087
331534
333856
SR

ASARCO

SB 10.4

Copper Operations
Tucson Office

August 8, 1995

FEDERAL EXPRESS

Bureau of Land Management
Arizona State Office
Mining Claims Section
P. O. Box 16563
Phoenix, AZ 85011

PHOENIX, ARIZONA
9:00 A.M.

Aug 10 '95

RECEIVED
BLM, AZ STATE OFFICE

Gentlemen:

Evidence of Payment
Annual Maintenance Fee Fiscal Year 1995
Silver Bell Unit - (168 Claims)
Pima County, Arizona

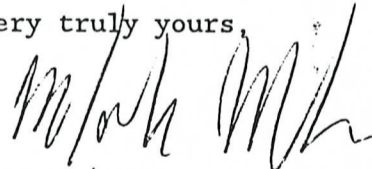
This will serve as notice that the owner of the claims/sites intends to continue to hold them as listed and described in Exhibit A.

The annual maintenance fee of \$100.00 for each mining claim and mill site as required under Public Law 103-66 of August 10, 1993, 107 stat. 312 for fiscal year 1995, was mailed to the State Office of the BLM in the form of a check in the amount of \$16,800.00 for the claims/sites listed in Exhibit A.

Owner: ASARCO Incorporated
P O Box 5747
Tucson, AZ 85703

Please return the proof of payment receipt to the owner, Attn: Mark A. Miller.

Very truly yours,



Mark A. Miller
Land Manager

MAM/kh

Encls. - copy of Affidavit & check
cc: Silver Bell Unit - w/copy of Affidavit
Voucher

ENTERED IN COMPUTER

1996 Maint Fee S.R.

28
1-9-1996

118 sqm

9:00 A.M. ARIZONA
PHOENIX, ARIZONA

RECEIVED
BLM AZ STATE OFFICE
AUG 10 1995

EXHIBIT A
TO AFFIDAVIT OF PERFORMANCE
OF LABOR
FOR YEAR ENDING SEPTEMBER 1, 1995
BY PAYMENT OF MAINTENANCE FEES

The following contiguous group of unpatented lode mining claims are situated in the Silver Bell Mining District, Pima County, Arizona. The Location Notices of which are of record in the office of the Recorder of Pima County, Arizona, and the Bureau of Land Management serial numbers are filed in Phoenix, Arizona.

NAME OF CLAIM	RECORDING DATA		BLM SERIAL NUMBER A MC
	BOOK or DOCKET	PAGE	
May No. 1	355	211	48521
May No. 2	352	300	48522
May No. 3	352	301	48523
May No. 4	352	302	48524
May No. 5	352	303	48525
May 22	2235	479	48538
May 23	2235	480	48539
May 24	2235	481	48540
May 25	2235	482	48541
May 26	2844	622	48542
May 27	2844	623	48543
May 28	2844	624	48544
May 29	2844	625	48545
May 30	2844	626	48546
May 31	2844	627	48547
May 32	2844	628	48548
May 33	2844	629	48549
May 34	2844	630	48550
May 35	2844	631	48551
May 36	2844	632	48552
May 37	2844	633	48553
May 38	2844	634	48554
May 39	2844	635	48555
May 40	2844	636	48556
May 41	2844	637	48557
May 42	2844	638	48558
May 48	2740	137	48561
May 49	2740	138	48562
May 50	2740	139	48563
May 51	2740	140	48564
May 59	2930	572	-
Relocated	5917	638	48565
May 60	2981	798	-
Amended	3016	480	48566
May 61	2981	799	48567
May 91	4326	942	48593
May 92	4326	943	48594
May 93	4326	944	48595
May 94	4326	945	48596

EXHIBIT A - Page 2

NAME OF CLAIM	RECORDING DATA		BLM SERIAL NUMBER
	BOOK or DOCKET	PAGE	
May 95	4326	946	48597
May 96	4326	947	48598
May 97	4326	948	48599
May 98	4326	949	48600
May 99	4326	950	48601
El Tiro 2	1756	176	-
El Tiro 2 Amended	9359	964-965	48603
El Tiro 3	1756	177	-
El Tiro 3 Amended	9359	966-967	48604
El Tiro 4	1756	178	48605
El Tiro 5	1756	179	48606
El Tiro 6	1756	180	48607
El Tiro 7	1756	181	48608
El Tiro 8	4002	571	-
El Tiro 10 Amended	9359	968-969	48616
El Tiro 19	4228	2	48619
El Tiro 20	4228	3	48620
El Tiro 21	4228	4	48621
El Tiro 22	4228	5	48622
El Tiro 23	4228	6	48623
El Tiro 24	4228	7	48624
El Tiro 25	4228	8	48625
El Tiro 26	4228	9	48626
El Tiro 27	4228	10	48627
El Tiro 28	4228	11	48628
El Tiro 29	4228	12	48629
El Tiro 30	4228	13	48630
El Tiro 31	4228	14	48631
El Tiro 32	4228	15	48632
El Tiro 33	4228	16	48633
El Tiro 34	4228	17	48634
El Tiro 35	4228	18	48635
El Tiro 36	4228	19	48636
El Tiro 37	4228	20	48637
El Tiro 38	4228	21	48638
El Tiro 39	4228	22	48639
El Tiro 40	4228	23	48640
El Tiro 41	4228	24	48641
El Tiro 42	4228	25	48642
El Tiro 43	4228	26	-
El Tiro 43 Amended	9359	970-971	48643
El Tiro 44	4228	27	-
El Tiro 44 Amended	9359	972-973	48644

ENTERED IN COMPUTER
 1996 Mint Fee S.R.
 10098 299

PHOENIX, ARIZONA
 9:00 A.M.

RECEIVED
 BLM AZ STATE OF
 AUG 10 '95

EXHIBIT A - Page 3

NAME OF CLAIM	RECORDING DATA		BLM SERIAL NUMBER
	BOOK or DOCKET	PAGE	
			<u>A MC</u>
El Tiro 47	4228	30	
El Tiro 47 Amended	9359	974-975	48647
Ironwood No. 5	1461	214	-
Amended	1510	516	
Ironwood No. 5 Amended	9359	976-977	63340
Ironwood No. 6	1461	215	
Ironwood No. 6 Amended	9359	978-979	63341
Ironwood No. 7	1461	216	
Ironwood No. 7 Amended	9359	980-981	63342
Ironwood No. 8	1461	217	
Ironwood No. 8 Amended	9359	982-983	63343
Ironwood No. 9	1461	218	63344
Ironwood No. 10	1461	219	63345
Ironwood No. 11	1461	220	63346
Ironwood No. 12	1461	221	63347
Ironwood No. 13	1461	222	63348
Ironwood No. 14	1461	223	63349
Ironwood No. 15	1461	224	-
Amended	1512	374	63350
Ironwood No. 16	1461	225	-
Amended	1510	519	63351
Ironwood No. 17	1461	226	63352
Ironwood No. 18	1461	227	63353
Ironwood No. 19	1461	228	63354
Ironwood No. 20	1461	229	63355
Ironwood No. 21	1461	230	-
Amended	1510	520	63356
Ironwood No. 22	1461	231	63357
Ironwood No. 23	1461	232	63358
Ironwood No. 24	1461	233	63359
Ironwood No. 25	1461	234	63360
Ironwood No. 26	1461	235	63361
Ironwood No. 27	1461	236	63362
Ironwood No. 28	1461	237	63363
Ironwood No. 29	1461	238	63364
Ironwood No. 30	1461	239	63365
Ironwood No. 31	1461	240	63366
Ironwood No. 32	1461	241	63367
Ironwood No. 33	1461	242	63368
Ironwood No. 34	1461	243	63369
Ironwood No. 35	1461	244	63370
Ironwood No. 36	1465	263	-
Amended	1510	517	63371

3b

ENTERED IN COMPUTER
1996 Mint Fee S.R.

10098 300

PHOENIX, ARIZONA
9:00 A.M.

AUG 10 '96

RECEIVED
BLM AZ STATE

EXHIBIT A - Page 4

NAME OF CLAIM	RECORDING DATA		BLM SERIAL NUMBER
	BOOK or DOCKET	PAGE	
Ironwood No. 37	1465	264	63372
Ironwood No. 38	1465	265	-
Amended	1510	518	63373
Ironwood No. 39	1465	266	63374
Ironwood No. 40	1465	267	63375
Ironwood No. 41	1465	268	63376
Ironwood No. 42	1465	269	63377
Ironwood No. 43	1465	270	63378
Ironwood No. 45	1465	272	63380
Ironwood No. 46	1465	273	63381
Ironwood No. 47	1465	274	63382
Ironwood No. 48	1465	275	63383
Ironwood No. 49	1465	276	63384
Ironwood No. 50	1465	277	63385
Ironwood No. 51	1465	278	63386
Ironwood No. 52	1465	279	63387
Ironwood No. 53	1465	280	63388
Ironwood No. 54	1465	281	63389
Ironwood No. 55	1465	282	63390
Ironwood No. 56	1465	283	63391
Ironwood No. 57	1465	284	63392
Ironwood No. 58	1465	285	63393
Ironwood No. 59	1465	286	63394
Ironwood No. 60	1465	287	63395
Ironwood No. 61	1465	288	63396
Ironwood No. 62	1465	289	63397
Ironwood No. 63	1465	290	63398
B S & K # 17	2550	163	
B S & K # 17 Amended	9359	984-985	63403
B S & K # 19	2550	165	
B S & K # 19 Amended	9359	986-987	63405
B S & K # 21	2550	167	
B S & K # 21 Amended	9359	988-989	63407
B S & K # 23	2550	169	
B S & K # 23 Amended	9359	990-991	63409
B S & K # 27	3856	130	
B S & K # 27 Amended	9359	994-995	63414
B S & K # 28	3891	497	
B S & K # 28 Amended	9359	996-997	63415

63379 not paid

ENTRAPPED IN COMPUTER
1996 Maint Fee S.R.

1-9-96

9:00 AM
PHOENIX, ARIZONA

AUG 10 1995

RECEIVED
BLM, AZ STATE OFFICE

NAME OF CLAIM	RECORDING DATA		BLM SERIAL NUMBER A MC
	BOOK or DOCKET	PAGE	
B S & K # 32	3891	502	63420
B S & K # 33	3891	503	63421
B S & K # 34	3891	504	63422
B S & K # 35	3891	505	63423
B S & K # 36	3891	506	63424
B S & K # 37	3891	507	63425
B S & K # 38	3891	508	63426
B S & K # 39	3891	509	63427
B S & K # 40	3891	510	63428
B S & K # 41	3891	511	63429
B S & K # 42	3891	512	
B S & K # 42 Amended	9359	998-999	63430
B S & K # 43	3891	513	
B S & K # 43 Amended	9359	1000-1001	63431
B S & K # 44	3891	514	63432
B S & K # 44 Amended	9359	1002-1003	63432
B S & K # 45	3891	515	63433
B S & K # 45 Amended	9359	1004-1005	
B S & K # 46	3891	516	
B S & K # 46 Amended	9359	1006-1007	63434
Vulcan NO. 39	3909	204	
Vulcan NO. 39 Amended	9359	1008-1009	63461
Vulcan NO. 55	3909	212	
Vulcan NO. 55 Amended	9359	1010-1011	63477
Vulcan NO. 56	3909	213	
Vulcan No. 56 Amended	9359	1012-1013	63478
Vulcan No. 5	3909	201	63479
Vulcan No. 60	3909	200	63480
Jackie 21	8914	1983-1985	309107
Jackie 22	8914	1986-1988	309108
Jackie 23	8914	1989-1991	
Jackie 23 Amended	9359	1014-1015	309109
Jackie 24	8914	1992-1994	
Jackie 24 Amended	9359	1016-1017	390110
Jackie 25	8914	1995-1997	309111
Jackie 26	8914	1998-2000	309112
Jackie 27A			
Relocated ✓	9929	920-923	331534
B S & K 26A ✓			333856

28

RECEIVED
BLM, AZ STATE OFFICE
Aug 10 '95
9:00 A.M.
PHOENIX, ARIZONA

10098 302

FILED IN COMPUTER 7-9-96
1996 Mgmt Fee S.R.

BUREAU OF LAND MANAGEMENT
RECEIPT AND ACCOUNTING ADVISE

NO. 2098108

86/AZ 08/22/94

Subject: CLAIM MAINTENANCE FEE 1993 (167) 85-13 16,700.00

Applicant:
ASARCO INC.
BOX 5747
TUCSON AZ. 85703

Remitter: SAME CK. 45004576
792-3010

Steve Lee

Assignor:

SERIAL NO.
AMC 48321, ET AL

REFER TO THE ABOVE CASE SERIAL NUMBER IN ALL CORRESPONDENCE. PLEASE INFORM THIS OFFICE OF ANY CHANGE IN ADDRESS.

NOTE: This notice is a receipt for monies paid the United States. If these monies are for required fees in connection with your application to lease, purchase, enter, or otherwise acquire an interest in public lands or resources, this receipt is not an authorization to utilize the land applied for and it does not convey any right, title, or interest in the land for which application is made.

REGISTRARS
AUG 24 1994

9:00 A.M.
PHOENIX, ARIZONA

AUG 10 '95

RECEIVED
BLM, AZ STATE OFFICE

RECEIPT

10098 303

Form 1370-41
(March 1984)

354K
R.A.

UNITED STATES
DEPARTMENT OF THE INTERIOR
BUREAU OF LAND MANAGEMENT

RECEIPT AND ACCOUNTING ADVICE

NO. 2103758

Subject: LOCATION FEE & SERVICE FEE (1) 2 2 11 25.00
 Applicant: CLAIM MAINTENANCE FEE 1995 (1) 2 2 12 10.00
 MARK MILLER 2 2 13 100.00
 AGARCO INC.
 P.O. BOX 5747
 MARANA, ARIZONA 85653
 TUCSON AZ 85703

WG/AZ 04/25/95

Remitter: SAME CK. # 006548

Assignor:

ENTERED IN COMPUTER
12 May 95 - JRB

LEASE MANAGEMENT DATA									
<input type="checkbox"/> NEW <input type="checkbox"/> UPDATE <input type="checkbox"/> PAYMENT									
ORIGINAL SERIAL NO.	ASG.	TYPE	ST.	CTY.	FUND SYMBOL	ACRES/UNITS	RATE		
AMC 333856									
AMOUNT	ANV. DATE	EXP. DATE	BILL CYC.	S/C	DISTRICT	NEXT BILL	MISC. DATA	U of M	ACTUAL UNITS
ASSIGNMENT SERIAL NO.	ASG.	TYPE	ST.	CTY.	FUND SYMBOL	ACRES/UNITS	RATE		
AMOUNT	ANV. DATE	EXP. DATE	BILL CYC.	S/C	DISTRICT	NEXT BILL	MISC. DATA	U of M	ACTUAL UNITS

APPLY REMITTANCE

ACTION	FUND SYMBOL	CTY.	AMOUNT
FILING FEE			
RENTAL			
UNEARNED			
REFUND			
TOTAL			
AMOUNT DUE			

Remarks:

9:00 A.M.
PHOENIX, ARIZONA

AUG 10 '95

RECEIVED
B.L.M. AZ STATE OFFICE

BY:

DATE:

FOR MMS USE ONLY

BILLEE	FOREST REFUGE
NUMBER	
OC'S SECTION	
CODE	

- Lease in Escrow
- KGS*
- Auto Escalates*
- Auto Renew*
- Of Interest*
- Operating Rights*
- Operator
- Bond Filed*

UNITED STATES
DEPARTMENT OF THE INTERIOR
BUREAU OF LAND MANAGEMENT

RECEIPT AND ACCOUNTING ADVICE

No. 2147470 04

WG/AZ 08/10/95

Subject: CLAIM MAINTENANCE FEE 1996 (168)

2 16 13

16,800.00

Applicant:

ASARCO INC.
PO BOX 5747
TUCSON AZ. 85703-0747

SAME CK. # 45004665

Remitter: 520-798-7500

Assignor:

LEASE MANAGEMENT DATA									
<input type="checkbox"/> NEW <input type="checkbox"/> UPDATE <input type="checkbox"/> PAYMENT									
ORIGINAL SERIAL NO.	ASG.	TYPE	ST.	CTY.	FUND SYMBOL			ACRES/UNITS	RATE
AMC 48521, ET AL									
AMOUNT	ANV. DATE	EXP. DATE	BILL CYC.	S/C	DISTRICT	NEXT BILL	MISC. DATA	U of M	ACTUAL UNITS
ASSIGNMENT SERIAL NO.	ASG.	TYPE	ST.	CTY.	FUND SYMBOL			ACRES/UNITS	RATE
AMOUNT	ANV. DATE	EXP. DATE	BILL CYC.	S/C	DISTRICT	NEXT BILL	MISC. DATA	U of M	ACTUAL UNITS
APPLY REMITTANCE									
ACTION	FUND SYMBOL	CTY.	AMOUNT	Remarks:					
FILING FEE				48521-48525 5 63403 1					
RENTAL				48538-48558 21 63405 1					
				48561-48567 7 63407 1					
				48593-48601 9 63409 1					
UNEARNED				48603-48608 6 63414-63415 2					
				48616 1 63420-63434 15					
REFUND				48619-48644 26 63461 1					
				48647 7 63477-63480 4					
TOTAL				63340-63398 39 309107-309112 6					
AMOUNT DUE				48647 7 331534 1					
				BY: 63380-98 19 333856 DATE: Jan 168					
FOR MMS USE ONLY									
<input type="checkbox"/> Lease in Escrow? <input type="checkbox"/> KGS? <input type="checkbox"/> Auto Escalates? <input type="checkbox"/> Auto Renew?					Of Interest? Operating Rights? Operator Bond Filed?				
					BILLEE NUMBER		FOREST REFUGE		
					OCS SECTION CODE				

AMC 48521
63296
309087

EXHIBIT A
TO AFFIDAVIT OF PERFORMANCE
OF LABOR
FOR YEAR ENDING SEPTEMBER 1, 1994

The following contiguous group of unpatented lode mining claims are situated in the Silver Bell Mining District, Pima County, Arizona. The Location Notices of which are of record in the office of the Recorder of Pima County, Arizona, and the Bureau of Land Management serial numbers are filed in Phoenix, Arizona.

<u>NAME OF CLAIM</u>	<u>RECORDING DATA</u>		<u>BLM SERIAL NUMBER</u>
	<u>BOOK or DOCKET</u>	<u>PAGE</u>	
			<u>A MC</u>
May No. 1	355	211	48521
May No. 2	352	300	48522
May No. 3	352	301	48523
May No. 4	352	302	48524
May No. 5	352	303	48525
May 22	2235	479	48538
May 23	2235	480	48539
May 24	2235	481	48540
May 25	2235	482	48541
May 26	2844	622	48542
May 27	2844	623	48543
May 28	2844	624	48544
May 29	2844	625	48545
May 30	2844	626	48546
May 31	2844	627	48547
May 32	2844	628	48548
May 33	2844	629	48549
May 34	2844	630	48550
May 35	2844	631	48551
May 36	2844	632	48552
May 37	2844	633	48553
May 38	2844	634	48554
May 39	2844	635	48555
May 40	2844	636	48556
May 41	2844	637	48557
May 42	2844	638	48558
May 48	2740	137	48561
May 49	2740	138	48562
May 50	2740	139	48563
May 51	2740	140	48564
May 59	2930	572	-
Relocated	5917	638	48565
May 60	2981	798	-
Amended	3016	480	48566
May 61	2981	799	48567
May 91	4326	942	48593
May 92	4326	943	48594
May 93	4326	944	48595
May 94	4326	945	48596

RECEIVED
BLM ARIZONA OFFICE
Aug 22 '94
9:00 AM

9-1-94 - JB
ENTERED IN COMPUTER

G. H. H. 9-2-94
Lee

Assess Inc

<u>NAME OF CLAIM</u>	<u>RECORDING DATA</u>		<u>BLM SERIAL NUMBER</u>
	<u>BOOK or DOCKET</u>	<u>PAGE</u>	
			<u>A MC</u>
May 95	4326	946	48597
May 96	4326	947	48598
May 97	4326	948	48599
May 98	4326	949	48600
May 99	4326	950	48601
El Tiro 2	1756	176	48603
El Tiro 3	1756	177	48604
El Tiro 4	1756	178	48605
El Tiro 5	1756	179	48606
El Tiro 6	1756	180	48607
El Tiro 7	1756	181	48608
El Tiro 16	4002	571	48616
El Tiro 19	4228	2	48619
El Tiro 20	4228	3	48620
El Tiro 21	4228	4	48621
El Tiro 22	4228	5	48622
El Tiro 23	4228	6	48623
El Tiro 24	4228	7	48624
El Tiro 25	4228	8	48625
El Tiro 26	4228	9	48626
El Tiro 27	4228	10	48627
El Tiro 28	4228	11	48628
El Tiro 29	4228	12	48629
El Tiro 30	4228	13	48630
El Tiro 31	4228	14	48631
El Tiro 32	4228	15	48632
El Tiro 33	4228	16	48633
El Tiro 34	4228	17	48634
El Tiro 35	4228	18	48635
El Tiro 36	4228	19	48636
El Tiro 37	4228	20	48637
El Tiro 38	4228	21	48638
El Tiro 39	4228	22	48639
El Tiro 40	4228	23	48640
El Tiro 41	4228	24	48641
El Tiro 42	4228	25	48642
El Tiro 43	4228	26	48643
El Tiro 44	4228	27	48644

9:00 A.M.
PHOENIX, ARIZONA

RECEIVED
BLM AZ STATE OFFICE
Aug 22 '94

<u>NAME OF CLAIM</u>	<u>RECORDING DATA</u>		<u>BLM SERIAL NUMBER</u>
	<u>BOOK or DOCKET</u>	<u>PAGE</u>	
El Tiro 47 ✓	4228	30	48647 ✓
Ironwood No. 5	1461	214	-
Amended	1510	516	63340
Ironwood No. 6	1461	215	63341
Ironwood No. 7	1461	216	63342
Ironwood No. 8	1461	217	63343
Ironwood No. 9	1461	218	63344
Ironwood No. 10	1461	219	63345
Ironwood No. 11	1461	220	63346
Ironwood No. 12	1461	221	63347
Ironwood No. 13	1461	222	63348
Ironwood No. 14	1461	223	63349
Ironwood No. 15	1461	224	-
Amended	1512	374	63350
Ironwood No. 16	1461	225	-
Amended	1510	519	63351
Ironwood No. 17	1461	226	63352
Ironwood No. 18	1461	227	63353
Ironwood No. 19	1461	228	63354
Ironwood No. 20	1461	229	63355
Ironwood No. 21	1461	230	-
Amended	1510	520	63356
Ironwood No. 22	1461	231	63357
Ironwood No. 23	1461	232	63358
Ironwood No. 24	1461	233	63359
Ironwood No. 25	1461	234	63360
Ironwood No. 26	1461	235	63361
Ironwood No. 27	1461	236	63362
Ironwood No. 28	1461	237	63363
Ironwood No. 29	1461	238	63364
Ironwood No. 30	1461	239	63365
Ironwood No. 31	1461	240	63366
Ironwood No. 32	1461	241	63367
Ironwood No. 33	1461	242	63368
Ironwood No. 34	1461	243	63369
Ironwood No. 35	1461	244	63370
Ironwood No. 36	1465	263	-
Amended	1510	517	63371

PHOENIX, ARIZONA
9:00 A.M.

Aug 22 '94

RECEIVED
BLM AZ STATE OFFICE

<u>NAME OF CLAIM</u>	<u>RECORDING DATA</u>		<u>BLM SERIAL NUMBER</u>
	<u>BOOK or DOCKET</u>	<u>PAGE</u>	
Ironwood No. 37	1465	264	63372
Ironwood No. 38	1465	265	-
Amended	1510	518	63373
Ironwood No. 39	1465	266	63374
Ironwood No. 40	1465	267	63375
Ironwood No. 41	1465	268	63376
Ironwood No. 42	1465	269	63377
Ironwood No. 43	1465	270	63378
Ironwood No. 45	1465	272	63380
Ironwood No. 46	1465	273	63381
IRONWOOD No. 47	1465	274	63382
Ironwood No. 48	1465	275	63383
Ironwood No. 49	1465	276	63384
Ironwood No. 50	1465	277	63385
Ironwood No. 51	1465	278	63386
Ironwood No. 52	1465	279	63387
Ironwood No. 53	1465	280	63388
Ironwood No. 54	1465	281	63389
Ironwood No. 55	1465	282	63390
Ironwood No. 56	1465	283	63391
Ironwood No. 57	1465	284	63392
Ironwood No. 58	1465	285	63393
Ironwood No. 59	1465	286	63394
Ironwood No. 60	1465	287	63395
Ironwood No. 61	1465	288	63396
Ironwood No. 62	1465	289	63397
Ironwood No. 63	1465	290	63398
B S & K # 17	2550	163	63403
B S & K # 19	2550	165	63405
B S & K # 21	2550	167	63407
B S & K # 23	2550	169	63409
B S & K Sub 25	3891	496	63412
B S & K NO. 27	3856	136	63414
B S & K # 28	3891	497	63415

*July 9-3-1992
(see 9-9-94
form etc)*

9:00 A.M.
PHOENIX, ARIZONA

AUG 22 '94

RECEIVED
BLM AZ STATE OFFICE

<u>NAME OF CLAIM</u>	<u>RECORDING DATA</u>		<u>BLM SERIAL NUMBER</u> <u>A MC</u>
	<u>BOOK or DOCKET</u>	<u>PAGE</u>	
B S & K # 32	3891	502	63420
B S & K # 33	3891	503	63421
B S & K # 34	3891	504	63422
B S & K # 35	3891	505	63423
B S & K # 36	3891	506	63424
B S & K # 37	3891	507	63425
B S & K # 38	3891	508	63426
B S & K # 39	3891	509	63427
B S & K # 40	3891	510	63428
B S & K # 41	3891	511	63429
B S & K # 42	3891	512	63430
B S & K # 43	3891	513	63431
B S & K # 44	3891	514	63432
B S & K # 45	3891	515	63433
B S & K # 46	3891	516	63434
Vulcan NO. 39	3909	204	63461
Vulcan NO. 55	3909	212	63477
Vulcan NO. 56	3909	213	63478
Vulcan NO. 57	3909	201	63479
Vulcan NO. 60	3909	200	63480
Jackie 21	8914	1983-1985	309107
Jackie 22	8914	1986-1988	309108
Jackie 23	8914	1989-1991	309109
Jackie 24	8914	1992-1994	309110
Jackie 25	8914	1995-1997	309111
Jackie 26	8914	1998-2000	309112

All claims are located in Section 36, T11S, R7E; Sections, 27, 30, 31, and 34, T11S, R8E; Section 6, T12S, R8E; and Section 7, T12S, R9E, G&SRB&M.

167 claims @ \$100.00 per claims - \$16,700.00

9:00 A.M.
PHOENIX, ARIZONA

AUG 22 '94

RECEIVED
BLM AZ STATE OFFICE

167 8/22/94

ASARCO

Copper Operations
Tucson Office

August 26, 1994

9:00 A.M.
PHOENIX, ARIZONA

AUG 22 '94

RECEIVED
BLM AZ STATE OFFICE

CERTIFIED MAIL
RETURN RECEIPT REQUESTED

Bureau of Land Management
Arizona State Office
Mining Claims Section
P. O. Box 16563
Phoenix, AZ 85011

Gentlemen:

Evidence of Payment
Annual Maintenance Fee Fiscal Year 1995
Silver Bell Unit - (167 Claims)
Pima County, Arizona

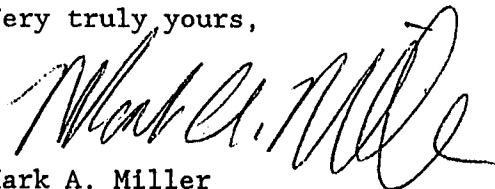
This will serve as notice that the owner of the claims/sites intends to continue to hold them as listed and described in Exhibit A.

The annual maintenance fee of \$100.00 for each mining claim and mill site as required under Public Law 103-66 of August 10, 1993, 107 stat. 312 for fiscal year 1995, was mailed to the State Office of the BLM in the form of a check in the amount of \$16,700.00 for the claims/sites listed in Exhibit A.

Owner: ASARCO Incorporated
P O Box 5747
Tucson, AZ 85703

Please return the proof of payment receipt to the owner, Attn: Mark A. Miller.

Very truly yours,



Mark A. Miller
Land Manager

MAM/kh

Encls. - copy of Affidavit & check
cc: Silver Bell Unit - w/copy of Affidavit
Voucher



United States Department of the Interior

BUREAU OF LAND MANAGEMENT

Arizona State Office
3707 N. 7th Street
P.O. Box 16563
Phoenix, Arizona 85011



IN REPLY REFER TO:

3800 (921)
A MC 63412

9-9-94

NOTICE

We cannot transfer ownership/accept payment of the maintenance fee/give you assessment credit for the claim(s) listed below because they are closed and are therefore inactive. A copy of the decision which closed these claim(s) is enclosed for your information.

If additional information is required, please call the Branch of Lands and Minerals Operations at (602) 650-0518. *Ask for Evelyn Stob.*

BLM SERIAL NUMBER

CLAIM NAME

AMC 63412

BS & K Sub 25

You will be receiving a \$100 refund in 6-8 weeks.

Mary Jo Yoas

Mary Jo Yoas
Chief, Branch of Lands and
Minerals Operations

Enclosure

UNITED STATES
DEPARTMENT OF THE INTERIOR
BUREAU OF LAND MANAGEMENT

RECEIPT AND ACCOUNTING ADVICE

No. 2096148

WG/AZ

08/22/94

Subject: CLAIM MAINTENANCE FEE 1995 (167)

2 85 13

16,700.00 ^{OK}

Applicant:

ASARCO INC.
BOX 5747
TUCSON AZ. 85703

SAME CK. 45004576

Remitter: 792-3010

Assignor:

LEASE MANAGEMENT DATA NEW UPDATE PAYMENT

ORIGINAL SERIAL NO.	ASG.	TYPE	ST.	CTY.	FUND SYMBOL	ACRES/UNITS	RATE
AMC 48521, ET AL							

AMOUNT	ANV. DATE	EXP. DATE	BILL CYC.	S/C	DISTRICT	NEXT BILL	MISC. DATA	U of M	ACTUAL UNITS

ASSIGNMENT SERIAL NO.	ASG.	TYPE	ST.	CTY.	FUND SYMBOL	ACRES/UNITS	RATE

AMOUNT	ANV. DATE	EXP. DATE	BILL CYC.	S/C	DISTRICT	NEXT BILL	MISC. DATA	U of M	ACTUAL UNITS

APPLY REMITTANCE

ACTION	FUND SYMBOL	CTY.	AMOUNT
FILING FEE			
RENTAL			
UNEARNED			
REFUND	for 63412		* 100 -
TOTAL	(previously closed)		
AMOUNT DUE			100 -

Remarks: AMC
 48521-525 63380-398
 48538-558 63403
 48561-567 63405
 48593-601 63407
 48603-608 63409
 48616 63412
 48619-644 63414-415
 48647 63420-434
 63340-378 63461
 BY: E. Stoh 63477-480

309107-119
 only 9-3-92
 DATE: 9-2-94

Lease in Escrow?
 KGS? Of Interest?
 Auto Escalates? Operating Rights?
 Auto Renew? Operator
 Bond Filed?

FOR MMS USE ONLY

BILLEE NUMBER	FOREST REFUGE
OCS SECTION CODE	

ASARCO

48521
63296
309087
Jre

Copper Operations
Tucson Office

August 25, 1993

CERTIFIED MAIL - RETURN RECEIPT REQUESTED

BUREAU OF LAND MANAGEMENT
Arizona State Office
Attn: Mining Claims Unit
P O Box 16563
Phoenix, AZ 85011

Dear Sir:

Silver Bell Unit
Evidence of Payment
Annual Rental Fee Fiscal years 1993 and 1994

This will serve as notice that the owner of the claims/sites intends to continue to hold them as listed and described in Exhibit A.

The annual rental fee of \$100.00 for each mining claim and mill site located on or before October 5, 1992, as required under Public Law 102-381 of October 5, 1992, 106 stat. 1374, 1378-79 for fiscal year 1993 and 1994, was mailed to the State Office of the BLM in the form of a check in the amount of \$33,400.00 for the claims/sites listed in Exhibit A.

Owner: ASARCO Incorporated
P O Box 5747
Tucson, AZ 85703

Please return the proof of payment receipt to the owner Attn: D. F. Skidmore.


D. F. Skidmore

DFS/kh

Encls.

RECEIVED
B.L.M. AZ STATE OFFICE

AUG 26 1993

9:00 A.M.
PHOENIX, ARIZONA

93 + 94
ENTERED IN COMPUTER

SEP 30 1993

Skidmore

EXHIBIT A

FOR YEAR ENDING SEPTEMBER 1, 1993 and 1994

The following contiguous group of unpatented lode mining claims are situated in the Silver Bell Mining District, Pima County, Arizona. The Location Notices of which are of record in the office of the Recorder of Pima County, Arizona, and the Bureau of Land Management serial numbers are filed in Phoenix, Arizona.

<u>NAME OF CLAIM</u>	<u>RECORDING DATA</u>		<u>BLM SERIAL NUMBER</u>
	<u>BOOK or DOCKET</u>	<u>PAGE</u>	<u>A MC</u>
May No. 1	355	211	48521
May No. 2	352	300	48522
May No. 3	352	301	48523
May No. 4	352	302	48524
May No. 5	352	303	48525
May 22	2235	479	48538
May 23	2235	480	48539
May 24	2235	481	48540
May 25	2235	482	48541
May 26	2844	622	48542
May 27	2844	623	48543
May 28	2844	624	48544
May 29	2844	625	48545
May 30	2844	626	48546
May 31	2844	627	48547
May 32	2844	628	48548
May 33	2844	629	48549
May 34	2844	630	48550
May 35	2844	631	48551
May 36	2844	632	48552
May 37	2844	633	48553
May 38	2844	634	48554
May 39	2844	635	48555
May 40	2844	636	48556
May 41	2844	637	48557
May 42	2844	638	48558
May 48	2740	137	48561
May 49	2740	138	48562
May 50	2740	139	48563
May 51	2740	140	48564
May 59	2930	572	-
May 60	5917	638	48565
May 61	2981	798	-
May 62	3016	480	48566
May 63	2981	799	48567
May 64	4326	942	48593

RECEIVED
BUREAU OF LAND MANAGEMENT
PHOENIX, ARIZONA
MAY 6 1994

9:00 A.M.
PHOENIX, ARIZONA

NAME OF CLAIM	RECORDING DATA		BLM SERIAL NUMBER
	BOOK or DOCKET	PAGE	
May 92	4326	943	48594
May 93	4326	944	48595
May 94	4326	945	48596
May 95	4326	946	48597
May 96	4326	947	48598
May 97	4326	948	48599
May 98	4326	949	48600
May 99	4326	950	48601
El Tiro 2	1756	176	48603
El Tiro 3	1756	177	48604
El Tiro 4	1756	178	48605
El Tiro 5	1756	179	48606
El Tiro 6	1756	180	48607
El Tiro 7	1756	181	48608
El Tiro 16	4002	571	48616
El Tiro 19	4228	2	48619
El Tiro 20	4228	3	48620
El Tiro 21	4228	4	48621
El Tiro 22	4228	5	48622
El Tiro 23	4228	6	48623
El Tiro 24	4228	7	48624
El Tiro 25	4228	8	48625
El Tiro 26	4228	9	48626
El Tiro 27	4228	10	48627
El Tiro 28	4228	11	48628
El Tiro 29	4228	12	48629
El Tiro 30	4228	13	48630
El Tiro 31	4228	14	48631
El Tiro 32	4228	15	48632
El Tiro 33	4228	16	48633
El Tiro 34	4228	17	48634
El Tiro 35	4228	18	48635
El Tiro 36	4228	19	48636
El Tiro 37	4228	20	48637
El Tiro 38	4228	21	48638
El Tiro 39	4228	22	48639
El Tiro 40	4228	23	48640
El Tiro 41	4228	24	48641
El Tiro 42	4228	25	48642
El Tiro 43	4228	26	48643
El Tiro 44	4228	27	48644
El Tiro 47	4228	30	48647
Ironwood No. 5	1461	214	-
Amended	1510	516	63340
Ironwood No. 6	1461	215	63341
Ironwood No. 7	1461	216	63342

RECEIVED
 BLM-AZ STATE OFFICE
 AUG 26 1988
 9:00 A.M.
 PHOENIX, ARIZONA

<u>NAME OF CLAIM</u>	<u>RECORDING DATA</u>		<u>BLM SERIAL NUMBER</u>
	<u>BOOK or DOCKET</u>	<u>PAGE</u>	
Ironwood No. 8	1461	217	63343
Ironwood No. 9	1461	218	63344
Ironwood No. 10	1461	219	63345
Ironwood No. 11	1461	220	63346
Ironwood No. 12	1461	221	63347
Ironwood No. 13	1461	222	63348
Ironwood No. 14	1461	223	63349
Ironwood No. 15	1461	224	-
Amended	1512	374	63350
Ironwood No. 16	1461	225	-
Amended	1510	519	63351
Ironwood No. 17	1461	226	63352
Ironwood No. 18	1461	227	63353
Ironwood No. 19	1461	228	63354
Ironwood No. 20	1461	229	63355
Ironwood No. 21	1461	230	-
Amended	1510	520	63356
Ironwood No. 22	1461	231	63357
Ironwood No. 23	1461	232	63358
Ironwood No. 24	1461	233	63359
Ironwood No. 25	1461	234	63360
Ironwood No. 26	1461	235	63361
Ironwood No. 27	1461	236	63362
Ironwood No. 28	1461	237	63363
Ironwood No. 29	1461	238	63364
Ironwood No. 30	1461	239	63365
Ironwood No. 31	1461	240	63366
Ironwood No. 32	1461	241	63367
Ironwood No. 33	1461	242	63368
Ironwood No. 34	1461	243	63369
Ironwood No. 35	1461	244	63370
Ironwood No. 36	1465	263	-
Amended	1510	517	63371
Ironwood No. 37	1465	264	63372
Ironwood No. 38	1465	265	-
Amended	1510	518	63373
Ironwood No. 39	1465	266	63374
Ironwood No. 40	1465	267	63375
Ironwood No. 41	1465	268	63376
Ironwood No. 42	1465	269	63377
Ironwood No. 43	1465	270	63378
Ironwood No. 45	1465	272	63380
Ironwood No. 46	1465	273	63381
IRONWOOD No. 47	1465	274	63382
Ironwood No. 48	1465	275	63383
Ironwood No. 49	1465	276	63384

RECEIVED
B.I.M. AZ STATE OFFICE

Aug 26 '93

9:00 A.M.
PHOENIX, ARIZONA

<u>NAME OF CLAIM</u>	<u>RECORDING DATA</u>		<u>BLM SERIAL NUMBER</u>
	<u>BOOK or DOCKET</u>	<u>PAGE</u>	
Ironwood No. 50	1465	277	63385
Ironwood No. 51	1465	278	63386
Ironwood No. 52	1465	279	63387
Ironwood No. 53	1465	280	63388
Ironwood No. 54	1465	281	63389
Ironwood No. 55	1465	282	63390
Ironwood No. 56	1465	283	63391
Ironwood No. 57	1465	284	63392
Ironwood No. 58	1465	285	63393
Ironwood No. 59	1465	286	63394
Ironwood No. 60	1465	287	63395
Ironwood No. 61	1465	288	63396
Ironwood No. 62	1465	289	63397
Ironwood No. 63	1465	290	63398
B S & K # 17	2550	163	63403
B S & K # 19	2550	165	63405
B S & K # 21	2550	167	63407
B S & K # 23	2550	169	63409
B S & K NO. 26	3856	129	63413
B S & K NO. 27	3856	130	63414
B S & K # 28	3891	497	63415
B S & K # 32	3891	502	63420
B S & K # 33	3891	503	63421
B S & K # 34	3891	504	63422
B S & K # 35	3891	505	63423
B S & K 36	3891	506	63424
B S & K # 37	3891	507	63425
B S & K # 38	3891	508	63426
B S & K # 39	3891	509	63427
B S & K # 40	3891	510	63428
B S & K # 41	3891	511	63429
B S & K # 42	3891	512	63430
B S & K # 43	3891	513	63431
B S & K # 44	3891	514	63432
B S & K # 45	3891	515	63433
B S & K # 46	3891	516	63434
Vulcan NO. 39	3909	204	63461
Vulcan NO. 55	3909	212	63477
Vulcan NO. 56	3909	213	63478
Vulcan NO. 57	3909	201	63479
Vulcan NO. 60	3909	200	63480
Jackie 21	8914	1983-1985	309107
Jackie 22	8914	1986-1988	309108
Jackie 23	8914	1989-1991	309109
Jackie 24	8914	1992-1994	309110

→ start here

RECEIVED
 B.L.M. AZ STATE OFFICE
 AUG 26 '93
 9:00 A.M.
 PHOENIX, ARIZONA

<u>NAME OF CLAIM</u>	<u>RECORDING DATA</u>		<u>BLM SERIAL NUMBER</u>
	<u>BOOK or DOCKET</u>	<u>PAGE</u>	<u>A MC</u>
Jackie 25 >	8914	1995-1997	309111 >
Jackie 26 >	8914	1998-2000	309112 >

All claims are located in Section 36, T11S, R7E; Sections, 27, 30, 31, and 34, T11S, R8E; Section 6, T12S, R8E; and Section 7, T12S, R9E, G&SRB&M.

PAYMENT

167 mining claims x \$200.00 = \$33,400.00

RECEIVED
B.L.M. AZ STATE OFFICE

AUG 26 '93

9:00 A.M.
PHOENIX, ARIZONA

UNITED STATES
DEPARTMENT OF THE INTERIOR
BUREAU OF LAND MANAGEMENT

RECEIPT AND ACCOUNTING ADVICE

NO. 2044669

WG/AZ

08/26/93

Subject: CLAIM RENTAL FEE 1993 & 1994 (167)

2 66 13

33,400.00

Applicant:

ASARCO
BOX 5747
TUCSON AZ 85703

SAME CK. # 45004473

Remitter:

Assignor:

LEASE MANAGEMENT DATA NEW UPDATE PAYMENT

ORIGINAL SERIAL NO.	ASG.	TYPE	ST.	CTY.	FUND SYMBOL	ACRES/UNITS	RATE
AMC 48521, ET AL							

AMOUNT	ANV. DATE	EXP. DATE	BILL CYC.	S/C	DISTRICT	NEXT BILL	MISC. DATA	U of M	ACTUAL UNITS

ASSIGNMENT SERIAL NO.	ASG.	TYPE	ST.	CTY.	FUND SYMBOL	ACRES/UNITS	RATE

AMOUNT	ANV. DATE	EXP. DATE	BILL CYC.	S/C	DISTRICT	NEXT BILL	MISC. DATA	U of M	ACTUAL UNITS

APPLY REMITTANCE

ACTION	FUND SYMBOL	CTY.	AMOUNT
FILING FEE			
RENTAL			
UNEARNED			
REFUND			
TOTAL			
AMOUNT DUE			

Remarks:

BY:

DATE:

- Lease in Escrow?
- KGS?
- Auto Escalates?
- Auto Renew?

- Of Interest?
- Operating Rights?
- Operator
- Bond Filed?

FOR MMS USE ONLY

BILLEE NUMBER	FOREST REFUGE
OCS SECTION CODE	

UNITED STATES
DEPARTMENT OF THE INTERIOR
BUREAU OF LAND MANAGEMENT

RECEIPT AND ACCOUNTING ADVICE

No. 1925689

CP/BA

04
10/23/92

Subject: AFFIDAVITS OF ASSESSMENT WORK (167)

2 13 10

635.00

Applicant:

ASARCO INC.
SILVER BELL UNIT
MARANA, AZ 85653

ASARCO INC.
BOX 5747

Remitter: TUCSON, AZ 85703
CK # 01452

Assignor:

LEASE MANAGEMENT DATA										<input type="checkbox"/> NEW	<input type="checkbox"/> UPDATE	<input type="checkbox"/> PAYMENT
ORIGINAL SERIAL NO.	ASG.	TYPE	ST.	CTY.	FUND SYMBOL			ACRES/UNITS	RATE			
PMC 40501, ET AL												
AMOUNT	ANV. DATE	EXP. DATE	BILL CYC.	S/C	DISTRICT	NEXT BILL	MISC. DATA	U of M	ACTUAL UNITS			
ASSIGNMENT SERIAL NO.	ASG.	TYPE	ST.	CTY.	FUND SYMBOL			ACRES/UNITS	RATE			
AMOUNT	ANV. DATE	EXP. DATE	BILL CYC.	S/C	DISTRICT	NEXT BILL	MISC. DATA	U of M	ACTUAL UNITS			

APPLY REMITTANCE			
ACTION	FUND SYMBOL	CTY.	AMOUNT
FILING FEE			
RENTAL			
UNEARNED			
REFUND			
TOTAL			
AMOUNT DUE			

Remarks:

ACK. *CP*

BY:

DATE:

Lease in Escrow?
 KGS?
 Auto Escalates?
 Auto Renew?

Of Interest?
 Operating Rights?
 Operator
 Bond Filed?

FOR MMS USE ONLY		
BILLEE	NUMBER	FOREST REFUGE
OCS SECTION		
CODE		

CASE FOLDER COPY

EXHIBIT A
 TO AFFIDAVIT OF PERFORMANCE
 OF LABOR
 FOR YEAR ENDING SEPTEMBER 1, 1992

The following contiguous group of unpatented lode mining claims are situated in the Silver Bell Mining District, Pima County, Arizona. The Location Notices of which are of record in the office of the Recorder of Pima County, Arizona, and the Bureau of Land Management serial numbers are filed in Phoenix, Arizona.

<u>NAME OF CLAIM</u>	<u>RECORDING DATA</u>		<u>BLM SERIAL NUMBER</u> <u>A MC</u>
	<u>BOOK or DOCKET</u>	<u>PAGE</u>	
May No. 1	355	211	48521
May No. 2	352	300	48522
May No. 3	352	301	48523
May No. 4	352	302	48524
May No. 5	352	303	48525
May 22	2235	479	48538
May 23	2235	480	48539
May 24	2235	481	48540
May 25	2235	482	48541
May 26	2844	622	48542
May 27	2844	623	48543
May 28	2844	624	48544
May 29	2844	625	48545
May 30	2844	626	48546
May 31	2844	627	48547
May 32	2844	628	48548
May 33	2844	629	48549
May 34	2844	630	48550
May 35	2844	631	48551
May 36	2844	632	48552
May 37	2844	633	48553
May 38	2844	634	48554
May 39	2844	635	48555
May 40	2844	636	48556
May 41	2844	637	48557
May 42	2844	638	48558
May 48	2740	137	48561
May 49	2740	138	48562
May 50	2740	139	48563
May 51	2740	140	48564
May 59	2930	572	-
Relocated	5917	638	48565
May 60	2981	798	-
Amended	3016	480	48566
May 61	2981	799	48567
May 91	4326	942	48593

RECEIVED
 BLM/ARIZONA OJCE
 SEP 23 '92

NAME OF CLAIM	RECORDING DATA		BLM SERIAL NUMBER
	BOOK or DOCKET	PAGE	
May 92	4326	943	48594
May 93	4326	944	48595
May 94	4326	945	48596
May 95	4326	946	48597
May 96	4326	947	48598
May 97	4326	948	48599
May 98	4326	949	48600
May 99	4326	950	48601
El Tiro 2	1756	176	48603
El Tiro 3	1756	177	48604
El Tiro 4	1756	178	48605
El Tiro 5	1756	179	48606
El Tiro 6	1756	180	48607
El Tiro 7	1756	181	48608
El Tiro 16	4002	571	48616
El Tiro 19	4228	2	48619
El Tiro 20	4228	3	48620
El Tiro 21	4228	4	48621
El Tiro 22	4228	5	48622
El Tiro 23	4228	6	48623
El Tiro 24	4228	7	48624
El Tiro 25	4228	8	48625
El Tiro 26	4228	9	48626
El Tiro 27	4228	10	48627
El Tiro 28	4228	11	48628
El Tiro 29	4228	12	48629
El Tiro 30	4228	13	48630
El Tiro 31	4228	14	48631
El Tiro 32	4228	15	48632
El Tiro 33	4228	16	48633
El Tiro 34	4228	17	48634
El Tiro 35	4228	18	48635
El Tiro 36	4228	19	48636
El Tiro 37	4228	20	48637
El Tiro 38	4228	21	48638
El Tiro 39	4228	22	48639
El Tiro 40	4228	23	48640
El Tiro 41	4228	24	48641
El Tiro 42	4228	25	48642
El Tiro 43	4228	26	48643
El Tiro 44	4228	27	48644
El Tiro 47	4228	30	48647
Ironwood No. 5	1461	214	-
Amended	1510	516	63340
Ironwood No. 6	1461	215	63341
Ironwood No. 7	1461	216	63342

SEP 23 '92

RECEIVED
BLM/ASST. DIR.

<u>NAME OF CLAIM</u>	<u>RECORDING DATA</u>		<u>BLM SERIAL NUMBER</u>
	<u>BOOK or DOCKET</u>	<u>PAGE</u>	<u>A MC</u>
Ironwood No. 8	1461	217	63343
Ironwood No. 9	1461	218	63344
Ironwood No. 10	1461	219	63345
Ironwood No. 11	1461	220	63346
Ironwood No. 12	1461	221	63347
Ironwood No. 13	1461	222	63348
Ironwood No. 14	1461	223	63349
Ironwood No. 15	1461	224	-
Amended	1512	374	63350
Ironwood No. 16	1461	225	-
Amended	1510	519	63351
Ironwood No. 17	1461	226	63352
Ironwood No. 18	1461	227	63353
Ironwood No. 19	1461	228	63354
Ironwood No. 20	1461	229	63355
Ironwood No. 21	1461	230	-
Amended	1510	520	63356
Ironwood No. 22	1461	231	63357
Ironwood No. 23	1461	232	63358
Ironwood No. 24	1461	233	63359
Ironwood No. 25	1461	234	63360
Ironwood No. 26	1461	235	63361
Ironwood No. 27	1461	236	63362
Ironwood No. 28	1461	237	63363
Ironwood No. 29	1461	238	63364
Ironwood No. 30	1461	239	63365
Ironwood No. 31	1461	240	63366
Ironwood No. 32	1461	241	63367
Ironwood No. 33	1461	242	63368
Ironwood No. 34	1461	243	63369
Ironwood No. 35	1461	244	63370
Ironwood No. 36	1465	263	63371
Amended	1510	517	63371
Ironwood No. 37	1465	264	63372
Ironwood No. 38	1465	265	63373
Amended	1510	518	63373
Ironwood No. 39	1465	266	63374
Ironwood No. 40	1465	267	63375
Ironwood No. 41	1465	268	63376
Ironwood No. 42	1465	269	63377
Ironwood No. 43	1465	270	63378
Ironwood No. 45	1465	272	63380
Ironwood No. 46	1465	273	63381
IRONWOOD No. 47	1465	274	63382
Ironwood No. 48	1465	275	63383
Ironwood No. 49	1465	276	63384

RECEIVED
BLM
SEP 23 '92

9376

468

48

NAME OF CLAIM	RECORDING DATA		BLM SERIAL NUMBER
	BOOK or DOCKET	PAGE	
Ironwood No. 50	1465	277	A MC 63385
Ironwood No. 51		278	63386
Ironwood No. 52		279	63387
Ironwood No. 53		280	63388
Ironwood No. 54		281	63389
Ironwood No. 55		282	63390
Ironwood No. 56		283	63391
Ironwood No. 57		284	63392
Ironwood No. 58		285	63393
Ironwood No. 59		286	63394
Ironwood No. 60		287	63395
Ironwood No. 61		288	63396
Ironwood No. 62		289	63397
Ironwood No. 63	290	63398	
B S & K # 17—	2550	163	63403 —
B S & K # 19—	2550	165	63405 —
B S & K # 21—	2550	167	63407 —
B S & K # 23 —	2550	169	63409 —
B S & K NO. 26 >	3856	129	63413
B S & K NO. 27 >	3856	130	63414
B S & K # 28—	3891	497	63415
B S & K # 32	3891	502	63420
B S & K # 33	3891	503	63421
B S & K # 34	3891	504	63422
B S & K # 35	3891	505	63423
B S & K 36	3891	506	63424
B S & K # 37	3891	507	63425
B S & K # 38	3891	508	63426
B S & K # 39	3891	509	63427
B S & K # 40	3891	510	63428
B S & K # 41	3891	511	63429
B S & K # 42	3891	512	63430
B S & K # 43	3891	513	63431
B S & K # 44	3891	514	63432
B S & K # 45	3891	515	63433
B S & K # 46	3891	516	63434
Vulcan NO. 39 —	3909	204	63461 —
Vulcan NO. 55	3909	212	63477
Vulcan NO. 56	3909	213	63478
Vulcan NO. 57	3909	201	63479
Vulcan NO. 60 —	3909	200	63480
Jackie 21	8914	1983-1985	309107
Jackie 22	8914	1986-1988	309108
Jackie 23	8914	1989-1991	309109
Jackie 24	8914	1992-1994	309110

RECEIVED
BLM/AT/REGISTRATION
SEP 23 1992

EXHIBIT A - Page 5

<u>NAME OF CLAIM</u>	<u>RECORDING DATA</u>		<u>BLM SERIAL NUMBER</u>
	<u>BOOK or DOCKET</u>	<u>PAGE</u>	<u>A MC</u>
Jackie 25 >	8914	1995-1997	309111)
Jackie 26 >	8914	1998-2000	309112)

All claims are located in Section 36, T11S, R7E; Sections, 27, 30, 31, and 34, T11S, R8E; Section 6, T12S, R8E; and Section 7, T12S, R9E, G&SRB&M.

SEP 23 1992
BLM AZ STATE OFFICE

RECEIVED
BLM AZ STATE OFFICE

9376

470

ASARCO

Southwestern Mining Department
T. E. Scartaccini
General Manager

September 21, 1992

CERTIFIED MAIL
RETURN RECEIPT REQUESTED

Bureau of Land Management
Arizona State Office
Mining Claims Section
P. O. Box 16563
Phoenix, AZ 85011

503
PHOENIX, ARIZONA

SEP 23 1992

RECEIVED
BLM AZ STATE OFFICE

Gentlemen:

Mining Claims Annual Recordation
Silver Bell Unit - (167 Claims)
Pima County, Arizona

In accordance with the Federal Land Policy and Management Act, (43 C.F.R., Part 3833.2), please find enclosed an exact reproduction of the affidavit of assessment work for the period September 1, 1991 through September 1, 1992, with mining claims serial numbers, as recorded in the Pima County Recorder's Office in Book 9376, Pages 465 through 470.

Also enclosed is ASARCO Incorporated's check in the amount of \$835 for the filing fee.

Very truly yours,



David F. Skidmore

TES/mck
encls. - copy of Affidavit & check

cc: Silver Bell Unit - w/copy of Affidavit
Voucher

RECORDED BY: JEB
DEPUTY RECORDER
2012 RD17
W
MR DAVID F SKIDMORE
ASARCO INC
PO BOX 5747
TUCSON AZ 85703



DOCKET: 912
PAGE: 100
NO. OF PAGES: 1
SEQUENCE: 9111439
09/10/91
AFFPL 13:28:0
ENVELOPE
AMOUNT PAID \$ 19.00

AFFIDAVIT OF LABOR PERFORMED
AND IMPROVEMENTS MADE

STATE OF ARIZONA)
) ss
County of Pima)

48521
206253
296424
309087
51543
63296
126482
M
GPO

David F. Skidmore, being first duly sworn, deposes and says that he is a citizen of the United States and more than twenty-one (21) years of age, and resides in Tucson, County of Pima, State of Arizona, and is personally acquainted with the mining claims situated in the Silver Bell Mining District, Pima County, Arizona, the names and books and pages of record in the Office of the County Recorder of Pima County, Arizona, and the Bureau of Land Management serial number and the Notices of Location whereof are as set forth in the attached Exhibit A.

That all of said mining claims are owned by ASARCO Incorporated, the mailing address for which is Silver Bell Unit; Marana, Arizona 85653; that between September 1, 1990 and September 1, 1991, in excess of \$36,800 worth of work and improvements were done and performed for the benefit of each of the mining claims. Work and improvements consisted of:

Test work, data collection, and preliminary design for an SX-EW plant -- all under Asarco supervision.


Said labor was performed and improvements made at the expense of ASARCO Incorporated for the benefit of each and all of said mining claims (368) comprising said contiguous group as part of a general plan of exploration, improvements and development, and they tend to explore, improve and develop each and all of said mining claims. The amount expended for and the value of said labor and improvements is more than One Hundred Dollars (\$100.00) for each of the mining claims and at least said amount was allocated to each of the mining claims. Said expenditure was made in good faith for the purpose of exploring, improving and developing said contiguous groups of mining claims, and was intended as annual labor and improvements for each and all of the later-described unpatented lode mining claims for the assessment year ending at 12:00 o'clock Meridian, September 1, 1991.

ASARCO Incorporated

By David F. Skidmore
David F. Skidmore

STATE OF ARIZONA)
) ss
County of Pima)

The foregoing instrument was acknowledged before me this 10th day of September, 1991, by David F. Skidmore.



Mildred C. Koepfen
Notary Public

RECEIVED
BLM AZ STATE OFFICE
SEP 19 91

EXHIBIT A
 TO AFFIDAVIT OF PERFORMANCE
 OF LABOR
 FOR YEAR ENDING SEPTEMBER 1, 1991

The following contiguous group of unpatented lode mining claims are situated in the Silver Bell Mining District, Pima County, Arizona. The Location Notices of which are of record in the office of the Recorder of Pima County, Arizona, and the Bureau of Land Management serial numbers are filed in Phoenix, Arizona.

<u>NAME OF CLAIM</u>	<u>RECORDING DATA</u>		<u>BLM SERIAL NUMBER</u> <u>A MC</u>
	<u>BOOK or DOCKET</u>	<u>PAGE</u>	
May No. 1 ✓	355	211	48521 -
May No. 2	352	300	48522 -
May No. 3	352	301	48523 -
May No. 4	352	302	48524 -
May No. 5	352	303	48525 -
May No. 6	430	201	48526 -
May No. 7	430	202	48527 -
May No. 8	466	4	-
Amended	559	128	48528 -
May No. 9 ✓	566	462	48529 -
May 12 ✓	663	421	48530 -
May No. 15 ✓	896	271	-
Amended	5917	636	48531 -
May 16 ✓	1867	406	48532 -
May 17 ✓	1867	407	48533 -
May 18 ✓	1867	408	48534 -
May 19 ✓	1867	409	-
Amended	3916	246	48535 -
May 20 ✓	1867	410	48536 -
May 21 ✓	1867	411	48537 -
May 22 ✓	2235	479	48538 -
May 23 ✓	2235	480	48539 -
May 24 ✓	2235	481	48540 -
May 25 ✓	2235	482	48541 -
May 26 ✓	2844	622	48542 -
May 27 ✓	2844	623	48543 -
May 28 ✓	2844	624	48544 -
May 29 ✓	2844	625	48545 -
May 30 ✓	2844	626	48546 -
May 31 ✓	2844	627	48547 -
May 32 ✓	2844	628	48548 -
May 33 ✓	2844	629	48549 -
May 34 ✓	2844	630	48550 -

48521-48550

PHOENIX, ARIZONA
 9:00 AM
 16:61 SEP
 RECEIVED
 BLM AZ STATE OFFICE

0218 9001

✓
30

EXHIBIT A - Page 2

<u>NAME OF CLAIM</u>	<u>RECORDING DATA</u>		<u>BLM SERIAL NUMBER</u> <u>A MC</u>
	<u>BOOK or DOCKET</u>	<u>PAGE</u>	
May 35 ✓	2844	631	48551-
May 36 ✓	2844	632	48552-
May 37 ✓	2844	633	48553-
May 38 ✓	2844	634	48554-
May 39 ✓	2844	635	48555-
May 40 ✓	2844	636	48556-
May 41 ✓	2844	637	48557-
May 42 ✓	2844	638	48558-
May 46 ✓	2740	135	48559-
May 47 ✓	2740	136	48560-
May 48 ✓	2740	137	48561-
May 49 ✓	2740	138	48562-
May 50 ✓	2740	139	48563-
May 51 ✓	2740	140	48564-
May 59 ✓	2930	572	-
Relocated	5917	638	48565-
May 60 ✓	2981	798	-
Amended	3016	480	48566-
May 61 ✓	2981	799	48567-
May 63 ✓	2930	573	48568-
May 64 ✓	2930	574	48569-
May 65 ✓	2930	575	48570-
May 66 ✓	2930	576	48571-
May 67 ✓	2930	577	48572-
May 68 ✓	2930	578	48573-
May 69 ✓	2930	579	48574-
May 73 ✓	2930	580	48575-
May 74 ✓	2930	581	48576-
May 75 ✓	2930	582	48577-
May 76 ✓	4263	458	48578-
May 77 ✓	4263	459	48579-
May 78 ✓	4263	460	48580-
May 79 ✓	4263	461	48581-
May 80 ✓	4263	462	48582-
May 81 ✓	4263	463	48583-
May 82 ✓	4263	464	48584-
May 83 ✓	4263	465	48585-
May 84 ✓	4263	466	48586-
May 85 ✓	4263	467	48587-
May 86 ✓	4263	468	48588-
May 87 ✓	4263	469	48589-
May 88 ✓	4263	470	48590-
May 89 ✓	4263	471	48591-
May 90 ✓	4263	472	48592-
May 91 ✓	4326	942	48593-
May 92 ✓	4326	943	48594-
May 93 ✓	4326	944	48595-
May 94 ✓	4326	945	48596-

48551-48596

8120

1007

RECEIVED
BLM, AZ STATE OFFICE
SEP 19 1991
PHOENIX, AZ

46

<u>NAME OF CLAIM</u>	<u>RECORDING DATA</u>		<u>BLM SERIAL NUMBER</u>
	<u>BOOK or DOCKET</u>	<u>PAGE</u>	<u>A MC</u>
May 95 -	4326	946	48597 -
May 96 ✓	4326	947	48598 -
May 97 ✓	4326	948	48599 -
May 98 ✓	4326	949	48600 -
May 99 ✓	4326	950	48601 -
El Tiro 1 ✓	1756	175	48602 -
El Tiro 2 ✓	1756	176	48603 -
El Tiro 3 ✓	1756	177	48604 -
El Tiro 4 ✓	1756	178	48605 -
El Tiro 5 ✓	1756	179	48606 -
El Tiro 6 ✓	1756	180	48607 -
El Tiro 7 ✓	1756	181	48608 -
El Tiro 9 -	3944	314	48609 -
El Tiro 10 -	3944	315	48610 -
El Tiro 11 -	3944	316	48611 -
El Tiro 12 -	3944	317	48612 -
El Tiro 13 -	3944	318	48613 -
El Tiro 14 -	4002	569	48614 -
El Tiro 15 -	4002	570	48615 -
El Tiro 16 ✓	4002	571	48616 -
El Tiro 18	4031	486	-
Amended	4228	1	48618 -
El Tiro 19	4228	2	48619 -
El Tiro 20	4228	3	48620 -
El Tiro 21	4228	4	48621 -
El Tiro 22	4228	5	48622 -
El Tiro 23	4228	6	48623 -
El Tiro 24	4228	7	48624 -
El Tiro 25	4228	8	48625 -
El Tiro 26	4228	9	48626 -
El Tiro 27	4228	10	48627 -
El Tiro 28	4228	11	48628 -
El Tiro 29	4228	12	48629 -
El Tiro 30	4228	13	48630 -
El Tiro 31	4228	14	48631 -
El Tiro 32	4228	15	48632 -
El Tiro 33	4228	16	48633 -
El Tiro 34	4228	17	48634 -
El Tiro 35	4228	18	48635 -
El Tiro 36	4228	19	48636 -
El Tiro 37	4228	20	48637 -
El Tiro 38	4228	21	48638 -
El Tiro 39	4228	22	48639 -
El Tiro 40	4228	23	48640 -
El Tiro 41	4228	24	48641 -
El Tiro 42	4228	25	48642 -
El Tiro 43	4228	26	48643 -
El Tiro 44 ✓	4228	27	48644 -

48597-48616
48618-48644

1000

RECEIVED
BLM AZ STATE OFFICE
SEP 19 1991
PHOENIX, ARIZONA

<u>NAME OF CLAIM</u>	<u>RECORDING DATA</u>		<u>BLM SERIAL NUMBER</u>
	<u>BOOK or DOCKET</u>	<u>PAGE</u>	<u>A MC</u>
El Tiro 45	4228	28	48645 -
El Tiro 46	4228	29	48646 -
El Tiro 47	4228	30	48647 -
El Tiro 48	4228	31	48648 -
El Tiro 49 ✓	4326	941	48649 -
NSB 1	773	173	48650 -
NSB 2	773	174	48651 -
NSB 3 ✓	773	175	48652 -
NSB 4	773	176	48653 -
NSB 5	773	177	48654 -
NSB 6	773	178	-
Amended	2779	189	48655 -
NSB 8 ✓	2767	121	-
Amended	3916	247	48656 -
NSB 11 ✓	773	182	-
Amended	2779	192	48657 -
NSB 12 ✓	773	183	-
Amended	2779	193	48658 ✓
NSB 13 ✓	773	184	-
Amended	2779	194	48659 -
NSB 14 ✓	773	185	-
Amended	2779	195	48660 -
NSB 15 ✓	773	186	-
Amended	2779	196	48661 ✓
NSB 16 ✓	773	187	-
Amended	2779	197	48662 -
NSB 17 ✓	773	188	-
Amended	2779	198	48663 -
NSB 18 ✓	773	189	-
Amended	2779	199	48664 ✓
NBS 19 ✓	773	190	-
Amended	2779	200	48665 ✓
NSB 20 ✓	773	191	-
Amended	2779	201	48666 -
NSB 21 ✓	773	192	-
Amended	2779	202	48667 -
NSB 25 ✓	773	196	48668 -
NSB 26 ✓	773	197	48669 -
NSB 27 ✓	773	198	48670 -
NSB 28 ✓	773	199	48671 -
NSB 29 ✓	773	200	48672 -
NSB 30 ✓	773	201	48673 ✓
May 13 ✓	663	422	51543 -
May 14 ✓	663	423	51544 -

48645-48673

9120 1009

RECEIVED
BLM AZ STATE OFFICE
SEP 19 1991

RECEIVED
BLM AZ STATE OFFICE
SEP 19 1991

NAME OF CLAIM	RECORDING DATA		BLM SERIAL NUMBER
	BOOK or DOCKET	PAGE	
			<u>A MC</u>
LEE No. 1 ✓	587	466	63296 ✓
LEE No. 3 ✓	587	468	63297 ✓
LEE No. 4	587	469	63298 ✓
LEE No. 5	587	470	63299 ✓
LEE No. 6	615	28	63300 ✓
LEE No. 7 ✓	615	27	63301 ✓
LEE #8 ✓	832	169	-
Amended	935	541	63302 ✓
LEE #10 ✓	832	171	63303 ✓
LEE #11	832	172	63304 ✓
LEE #12	832	173	63305 ✓
LEE #13 ✓	832	174	63306 ✓
LEE No. 14 ✓	935	542	63307 ✓
LEE No. 15	1083	484	63308 ✓
LEE No. 16	1083	485	63309 ✓
LEE No. 17	1083	486	63310 ✓
LEE No. 18	1083	487	63311 ✓
LEE No. 19 ✓	1083	488	63312 ✓
Lee Triangle ✓	3932	199	63313 ✓
ATLAS JUMPER ✓	239	551	-
Amended	935	539	63314 ✓
BIG WASH NO. 1 ✓	768	455	-
Amended	935	540	63315 ✓
ATLAS ALICE ✓	239	549	-
Amended	929	168	63316 ✓
ATLAS ELIZABETH ✓	239	550	-
Amended	929	169	63317 ✓
RAGWEED ✓	73 *	500	-
Amended	929	170	63318 ✓
RED BULL ✓	73 *	499	-
Amended	929	171	63319 ✓
CLARENE ✓	73 *	498	-
Amended	929	172	63320 ✓
ROBIN ✓	73 *	498	-
Amended	929	173	63321 ✓
DOVE ✓	73 *	498	-
Amended	929	174	63322 ✓
BUCK BUSH ✓	73 *	490	-
Amended	929	175	63323 ✓
New York ✓	77 *	540	-
Amended	3790	95	63324 ✓
Georgetown ✓	750	301	-
Amended	3790	97	63325 ✓
Gap No. 1 ✓	3319	90	-
Amended	3836	184	63326 ✓
Palo Verde Triangle ✓	3876	319	63327 ✓
G.E.A. #8 ✓	2326	230	63328 ✓

63296-63328

0101 0216

RECEIVED
BLM AZ STATE OFFICE
SEP 19 91

<u>NAME OF CLAIM</u>	<u>RECORDING DATA</u>		<u>BLM SERIAL NUMBER</u>
	<u>BOOK or DOCKET</u>	<u>PAGE</u>	
			<u>A MC</u>
G.E.A. #9 -	2326	231	63329 -
G.E.A. #10	2326	232	63330 -
G.E.A. #11	2326	233	63331 -
G.E.A. #12	2326	234	63332 -
G.E.A. #13	2326	235	63333 -
G.E.A. #14 -	2326	236	63334 -
G.E.A. #16 -	2326	237	63335 -
Ironwood No. 1 -	1461	210	63336 -
Ironwood No. 2	1461	211	63337 -
Ironwood No. 3	1461	212	63338 -
Ironwood No. 4	1461	213	63339 ✓
Ironwood No. 5	1461	214	-
Amended	1510	516	63340 -
Ironwood No. 6	1461	215	63341 -
Ironwood No. 7	1461	216	63342 -
Ironwood No. 8	1461	217	63343 -
Ironwood No. 9	1461	218	63344 -
Ironwood No. 10	1461	219	63345 -
Ironwood No. 11	1461	220	63346 -
Ironwood No. 12	1461	221	63347 -
Ironwood No. 13	1461	222	63348 -
Ironwood No. 14	1461	223	63349 -
Ironwood No. 15	1461	224	-
Amended	1512	374	63350 -
Ironwood No. 16	1461	225	-
Amended	1510	519	63351 -
Ironwood No. 17	1461	226	63352 -
Ironwood No. 18	1461	227	63353 -
Ironwood No. 19	1461	228	63354 -
Ironwood No. 20	1461	229	63355 -
Ironwood No. 21	1461	230	-
Amended	1510	520	63356 -
Ironwood No. 22	1461	231	63357 -
Ironwood No. 23	1461	232	63358 -
Ironwood No. 24	1461	233	63359 -
Ironwood No. 25	1461	234	63360 -
Ironwood No. 26	1461	235	63361 -
Ironwood No. 27	1461	236	63362 -
Ironwood No. 28	1461	237	63363 -
Ironwood No. 29	1461	238	63364 -
Ironwood No. 30	1461	239	63365 -
Ironwood No. 31	1461	240	63366 -
Ironwood No. 32	1461	241	63367 -
Ironwood No. 33	1461	242	63368 -
Ironwood No. 34	1461	243	63369 -
Ironwood No. 35	1461	244	63370 -
Ironwood No. 36	1465	263	-
Amended	1510	517	63371 -

63329-63371

9120 1011

EXHIBIT A
SEP 19 1991
BLM AZ STATE OFFICE

RECEIVED
BLM AZ STATE OFFICE
43

EXHIBIT A - Page 7

<u>NAME OF CLAIM</u>	<u>RECORDING DATA</u>		<u>BLM SERIAL NUMBER</u>
	<u>BOOK or DOCKET</u>	<u>PAGE</u>	
			<u>A MC</u>
Ironwood No. 37	1465	264	63372 -
Ironwood No. 38	1465	265	-
Amended	1510	518	63373 -
Ironwood No. 39	1465	266	63374 -
Ironwood No. 40	1465	267	63375 -
Ironwood No. 41	1465	268	63376 -
Ironwood No. 42	1465	269	63377 -
Ironwood No. 43	1465	270	63378 -
Ironwood No. 45	1465	272	63380 -
Ironwood No. 46	1465	273	63381 -
IRONWOOD No. 47	1465	274	63382 -
Ironwood No. 48	1465	275	63383 -
Ironwood No. 49	1465	276	63384 -
Ironwood No. 50	1465	277	63385 -
Ironwood No. 51	1465	278	63386 -
Ironwood No. 52	1465	279	63387 -
Ironwood No. 53	1465	280	63388 -
Ironwood No. 54	1465	281	63389 -
Ironwood No. 55	1465	282	63390 -
Ironwood No. 56	1465	283	63391 -
Ironwood No. 57	1465	284	63392 -
Ironwood No. 58	1465	285	63393 -
Ironwood No. 59	1465	286	63394 -
Ironwood No. 60	1465	287	63395 -
Ironwood No. 61	1465	288	63396 -
Ironwood No. 62	1465	289	63397 -
Ironwood No. 63	1465	290	63398 -
IRONWOOD 64	1654	234	63399 -
B S & K NO. 3	2499	11	63400 -
B S & K NO. 4	2499	12	63401 -
B S & K NO. 15-X	2632	42	-
Amended	2734	32	63402 -
B S & K # 17	2550	163	63403 -
B S & K # 18	2550	164	63404 -
B S & K # 19	2550	165	63405 -
B S & K # 20	2550	166	63406 -
B S & K # 21	2550	167	63407 -
B S & K # 22	2550	168	63408 -
B S & K # 23	2550	169	63409 -
B S & K # 24	2550	170	63410 -
B S & K NO. 25	3856	128	63411 -
B S & K Sub 25	3891	496	63412 -
B S & K NO. 26	3856	129	63413 -
B S & K NO. 27	3856	130	63414 -
B S & K # 28	3891	497	63415 -
B S & K # 29	3891	498	63416 -
B S & K # 30	3891	499	63417 -
B S & K # 31	3891	500	63418 -

63372-63378

63380-63418

9120

1012

PHOENIX, ARIZONA
SEP 19 1991

RECEIVED
BLM, AZ STATE OFFICE

46

NAME OF CLAIM	RECORDING DATA		BLM SERIAL NUMBER A MC
	BOOK or DOCKET	PAGE	
B S & K # Sub 31 ✓	3891	501	63419 -
B S & K # 32 ✓	3891	502	63420 -
B S & K # 33	3891	503	63421 -
B S & K # 34	3891	504	63422 -
B S & K # 35	3891	505	63423 -
B S & K 36	3891	506	63424 -
B S & K # 37	3891	507	63425 -
B S & K # 38	3891	508	63426 -
B S & K # 39	3891	509	63427 ✓
B S & K # 40	3891	510	63428 -
B S & K # 41	3891	511	63429 -
B S & K # 42	3891	512	63430 ✓
B S & K # 43	3891	513	63431 ✓
B S & K # 44	3891	514	63432 ✓
B S & K # 45	3891	515	63433 ✓
B S & K # 46	3891	516	63434 ✓
B S & K # 47	3891	517	63435 ✓
B S & K # 48	3891	518	63436 ✓
B S & K # 49	3891	519	63437 ✓
B S & K # 50	3891	520	63438 ✓
B S & K # 51	3891	521	63439 ✓
B S & K # 52 ✓	3891	522	63440 ✓
B S & K Sub 52 ✓	3891	523	63441 ✓
B S & K # 53 ✓	3891	524	63442 ✓
B S & K 54 ✓	3891	525	63443 ✓
B S & K # 55 ✓	3891	526	63444 ✓
B S & K # 56	3891	527	63445 ✓
B S & K # 57	3891	528	63446 ✓
B S & K # 58	3891	529	63447 ✓
B S & K # 59 ✓	3891	530	63448 ✓
B S & K 60 ✓	3891	531	63449 ✓
B S & K # 61 ✓	3891	532	63450 ✓
B S & K # 62	3891	533	63451 ✓
B S & K # 63	3891	534	63452 ✓
B S & K # 64	3891	535	63453 ✓
B S & K # 65 ✓	3891	536	63454 ✓
VULCAN NO. 33 ✓	3332	59	63455 ✓
VULCAN NO. 34	3332	60	63456 ✓
VULCAN NO. 35	3332	61	63457 ✓
VULCAN NO. 36	3332	62	63458 ✓
Vulcan NO. 37	3909	202	63459 ✓
Vulcan NO. 38	3909	203	63460 ✓
Vulcan NO. 39	3909	204	63461 ✓
Vulcan NO. 40	3909	205	63462 ✓
Vulcan NO. 41	3909	206	63463 ✓
Vulcan NO. 42	3909	207	63464 ✓
Vulcan NO. 43	3909	208	63465 ✓
VULCAN NO. 44	3332	63	63466 ✓

63419-63466
9120 1013

RECEIVED
BLM AZ STATE OFFICE
SEP 19 1991
GEOLOGICAL SURVEY
ARIZONA

EXHIBIT A - Page 9

NAME OF CLAIM	RECORDING DATA		BLM SERIAL NUMBER A MC
	BOOK or DOCKET	PAGE	
VULCAN NO. 45	3332	64	63467 -
VULCAN NO. 46	3332	65	63468 -
VULCAN NO. 47	3332	66	63469 -
VULCAN NO. 48	3332	67	63470 -
VULCAN NO. 49	3332	68	63471 -
VULCAN NO. 50	3332	69	63472 -
VULCAN NO. 51	3332	70	63473 -
Vulcan NO. 52	3909	209	63474 ✓
Vulcan NO. 53	3909	210	63475 -
Vulcan NO. 54	3909	211	63476 -
Vulcan NO. 55	3909	212	63477 -
Vulcan NO. 56	3909	213	63478 -
Vulcan NO. 57 ✓	3909	201	63479 -
Vulcan NO. 60 ✓	3909	200	63480 ✓
NEVADA NO. 2 ✓	745	172	-
Amended	3790	94	63481 -
May 100 ✓	6494	466 & 467	126482 -
El Tiro 50 ✓	7116	698	206253 ✓
GEA Triangle No. 3 ✓	8559	1489-1492	296424 -
Jackie 1 ✓	8914	1923-1925	309087 ✓
Jackie 2	8914	1926-1928	309088 -
Jackie 3	8914	1929-1931	309089 -
Jackie 4	8914	1932-1934	309090 -
Jackie 5	8914	1935-1937	309091 -
Jackie 6	8914	1938-1940	309092 -
Jackie 7	8914	1941-1943	309093 -
Jackie 8	8914	1944-1946	309094 ✓
Jackie 9	8914	1947-1949	309095 -
Jackie 10	8914	1950-1952	309096 -
Jackie 11	8914	1953-1955	309097 -
Jackie 12	8914	1956-1958	309098 -
Jackie 13	8914	1959-1961	309099 -
Jackie 14	8914	1962-1964	309100 -
Jackie 15	8914	1965-1967	309101 -
Jackie 16	8914	1968-1970	309102 ✓
Jackie 17	8914	1971-1973	309103 ✓
Jackie 18	8914	1974-1976	309104 ✓
Jackie 19	8914	1977-1979	309105 ✓
Jackie 20	8914	1980-1982	309106 -
Jackie 21	8914	1983-1985	309107 -
Jackie 22	8914	1986-1988	309108 -
Jackie 23	8914	1989-1991	309109 -
Jackie 24	8914	1992-1994	309110 ✓
Jackie 25	8914	1995-1997	309111 -
Jackie 26 ✓	8914	1998-2000	309112 -

63467-63481 206253 296424
 126482 309087-309112
 9120 1014

RECEIVED
 SEP 19 1991
 BLM AZ STATE OFFICE
 PHOENIX, ARIZONA

EXHIBIT A - Page 10

* Note - The original location notices of the RAGWEED, RED BULL, CLARENE, RED ROBIN, DOVE, BUCK BUSH and New York claims were recorded in Records of Mines at the Books thereof denoted by the asterisk (prior to implementation of the Docket system of recordation).

All claims are located in Section 36, T11S, R7E; Sections, 27, 28, 29, 30, 31, 32, 33, and 34, T11S, R8E; Sections 5 & 6, T12S, R8E; and Sections 7 & 17, T12S, R9E, G&SRB&M.

0120 1015

RECEIVED
BLM, AZ STATE OFFICE
SEP 19 91
9:00 AM
PHOENIX, ARIZONA

ASARCO

Southwestern Mining Department
T.E. Scartaccini
General Manager

September 17, 1991

CERTIFIED MAIL
RETURN RECEIPT REQUESTED

Bureau of Land Management
Arizona State Office
Mining Claims Section
P. O. Box 16563
Phoenix, AZ 85011


Gentlemen:

Mining Claims Annual Recordation
Silver Bell Unit - (368 Claims)
Pima County, Arizona

In accordance with the Federal Land Policy and Management Act, (43 C.F.R., Part 3833.2), please find enclosed an exact reproduction of the affidavit of assessment work for the period September 1, 1990 through September 1, 1991, with mining claims serial numbers, as recorded in the Pima County Recorder's Office in Book 9120, Pages 1005 through 1015.

Also enclosed is ASARCO Incorporated's check in the amount of \$1,840 for the filing fee.

Very truly yours,



David F. Skidmore

TES/mck
encls. - copy of Affidavit & check

cc: Silver Bell Unit - w/copy of Affidavit
Voucher

ASARCO Incorporated
1150 North 7th Avenue

P.O. Box 5747
Phone (602) 792-3010

Tucson, Az 85703
FAX (602) 624-3369

PHOENIX ARIZONA
16 61 JS
RECEIVED
BLM/ARIZONA

Form 1370-41
(March 1984)

UNITED STATES
DEPARTMENT OF THE INTERIOR
BUREAU OF LAND MANAGEMENT

RECEIPT AND ACCOUNTING ADVICE

NO. 1666602

SM/AZ 09/19/91

Subject: AFFIDAVITS OF ASSESSMENT WORK (368) / 2 21 12 1,840.00
Applicant: OK ly

ASARCO INCORPORATED
P. O. BOX 5747
TUCSON, AZ 85703

Remitter: SAME - CK #6660
792-3010

Assignor:

LEASE MANAGEMENT DATA NEW UPDATE PAYMENT

ORIGINAL SERIAL NO.	ASG.	TYPE	ST.	CTY.	FUND SYMBOL	ACRES/UNITS	RATE
AMC 48521, ET AL							

AMOUNT	ANV. DATE	EXP. DATE	BILL CYC.	S/C	DISTRICT	NEXT BILL	MISC. DATA	U of M	ACTUAL UNITS

ASSIGNMENT SERIAL NO.	ASG.	TYPE	ST.	CTY.	FUND SYMBOL	ACRES/UNITS	RATE

AMOUNT	ANV. DATE	EXP. DATE	BILL CYC.	S/C	DISTRICT	NEXT BILL	MISC. DATA	U of M	ACTUAL UNITS

APPLY REMITTANCE

ACTION	FUND SYMBOL	CTY.	AMOUNT
FILING FEE			
RENTAL			
UNEARNED			
REFUND			
TOTAL			
AMOUNT DUE			

Remarks:

ACK. sqm

BY:

DATE:

- Lease in Escrow?
- KGS? Of Interest?
- Auto Escalates? Operating Rights?
- Auto Renew? Operator
- Bond Filed?

FOR MMS USE ONLY

BILLEE NUMBER	FOREST REFUGE
OCS SECTION CODE	

CASE FOLDER COPY

NOTICE!!

These documents have been scanned!

Do not place un-scanned documents beneath this notice!

Do not remove this notice from this file!

GPO Jacket No. 560-102
Print Order 61540
Rise Business Services, LLC
Job=AZ15 7/29/2019



Box Number= AZ15190



Claim Begin-End: AMC309087-AMC309112

5 Miscellaneous



AZ15190-4

AMC308180-AMC311027

*****3/01/96

SERIAL NO: AMC309107 CLAIM NAME: JACKIE 21 CASE TYPE: 384101

SILVER BELL MINING 180 MAIDEN LN NEW YORK ,NY 10038
OWNER

12 S 8 E GILA-SALT R. 008 NW PIMA AZ
DISTRICT SAFFORD

OCT 26,1990	403	LOCATION DATE	
NOV 30,1990	395	RECORDATION DATE	
AUG 10,1995	482	RENTAL/MAINTENANCE FEE	1996
DEC 28,1995	396	TRF OF INTEREST FILED	ASARCO INC
AUG 10,1995	113	ADDITIONAL INFO RECEIVED	RECEIPT 2147470
AUG 22,1994	482	RENTAL/MAINTENANCE FEE	1995
AUG 22,1994	113	ADDITIONAL INFO RECEIVED	RECEIPT 2096148
AUG 26,1993	482	RENTAL/MAINTENANCE FEE	1994
AUG 26,1993	482	RENTAL/MAINTENANCE FEE	1993;RECEIPT 2044669
MAR 24,1993	974	AUTOMATED RECORD VERIF	
SEP 23,1992	480	EVID OF ASSMT FILED	1992
NOV 30,1990	501	ACCT ADV IN LEAD FILE	309087
NOV 30,1990	669	LAND STATUS CHECKED	
NOV 14,1990	404	COUNTY RECORDATION	0;8914;1984

SERIAL NO: AMC309108 CLAIM NAME: JACKIE 22 CASE TYPE: 384101 3/01/96

SILVER BELL MINING 180 MAIDEN LN NEW YORK ,NY 10038
OWNER

12 S 8 E GILA-SALT R. 008 NW PIMA AZ
DISTRICT SAFFORD

OCT 26,1990 403 LOCATION DATE
NOV 30,1990 395 RECORDATION DATE
AUG 10,1995 482 RENTAL/MAINTENANCE FEE 1996
DEC 28,1995 396 TRF OF INTEREST FILED ASARCO INC
AUG 10,1995 113 ADDITIONAL INFO RECEIVED RECEIPT 2147470
AUG 22,1994 482 RENTAL/MAINTENANCE FEE 1995
AUG 22,1994 113 ADDITIONAL INFO RECEIVED RECEIPT 2096148
AUG 26,1993 482 RENTAL/MAINTENANCE FEE 1994
AUG 26,1993 482 RENTAL/MAINTENANCE FEE 1993;RECEIPT 2044669
MAR 24,1993 974 AUTOMATED RECORD VERIF
SEP 23,1992 480 EVID OF ASSMT FILED 1992
NOV 30,1990 501 ACCT ADV IN LEAD FILE 309087
NOV 30,1990 669 LAND STATUS CHECKED
NOV 14,1990 404 COUNTY RECORDATION 0;6914;1987

3/01/96

SERIAL NO: AMC309109 CLAIM NAME: JACKIE 23 CASE TYPE: 384101

SILVER BELL MINING 180 MAIDEN LN NEW YORK ,NY 10038
OWNER

12 S 8 E GILA-SALT R. 008 NE NW PIMA AZ
DISTRICT SAFFORD

OCT 29,1990	403	LOCATION DATE	
NOV 30,1990	395	RECORDATION DATE	
AUG 10,1995	482	RENTAL/MAINTENANCE FEE	1996
DEC 28,1995	396	TRF OF INTEREST FILED	ASARCO INC
AUG 10,1995	113	ADDITIONAL INFO RECEIVED	RECEIPT 2147470
AUG 22,1994	482	RENTAL/MAINTENANCE FEE	1995
AUG 22,1994	113	ADDITIONAL INFO RECEIVED	RECEIPT 2096148
AUG 26,1993	482	RENTAL/MAINTENANCE FEE	1994
AUG 26,1993	482	RENTAL/MAINTENANCE FEE	1993;RECEIPT 2044669
MAR 24,1993	974	AUTOMATED RECORD VERIF	
SEP 23,1992	480	EVID OF ASSMT FILED	1992
SEP 02,1992	635	AMENDED LOCATION FILED	DESC/ADD CHG
NOV 30,1990	501	ACCT ADV IN LEAD FILE	309087
NOV 30,1990	669	LAND STATUS CHECKED	
NOV 14,1990	404	COUNTY RECORDATION	0;8914;1990

SERIAL NO: AMC309110 CLAIM NAME: JACKIE 24 CASE TYPE: 384101 3/01/96
=====

SILVER BELL MINING 180 MAIDEN LN NEW YORK ,NY 10038
OWNER
=====

12 S 8 E GILA-SALT R. 008 NE NW PIMA AZ
DISTRICT SAFFORD
=====

OCT 29,1990	403	LOCATION DATE	
NOV 30,1990	395	RECORDATION DATE	
AUG 10,1995	482	RENTAL/MAINTENANCE FEE	1996
DEC 28,1995	396	TRF OF INTEREST FILED	ASARCO INC
AUG 10,1995	113	ADDITIONAL INFO RECEIVED	RECEIPT 2147470
AUG 22,1994	482	RENTAL/MAINTENANCE FEE	1995
AUG 22,1994	113	ADDITIONAL INFO RECEIVED	RECEIPT 2096148
AUG 26,1993	482	RENTAL/MAINTENANCE FEE	1994
AUG 26,1993	482	RENTAL/MAINTENANCE FEE	1993;RECEIPT 2044669
MAR 24,1993	974	AUTOMATED RECORD VERIF	
SEP 23,1992	480	EVID OF ASSMT FILED	1992
SEP 02,1992	635	AMENDED LOCATION FILED	DESC/ADD CHG
NOV 30,1990	501	ACCT ADV IN LEAD FILE	309087
NOV 30,1990	669	LAND STATUS CHECKED	
NOV 14,1990	404	COUNTY RECORDATION	0;8914;1993

3/01/96

SERIAL NO: AMC309111 CLAIM NAME: JACKIE 25 CASE TYPE: 384101

SILVER BELL MINING 180 MAIDEN LN NEW YORK ,NY 10038
OWNER

12 S 8 E GILA-SALT R. 008 NE PIMA AZ
DISTRICT SAFFORD

OCT 29,1990	403	LOCATION DATE	
NOV 30,1990	395	RECORDATION DATE	
AUG 10,1995	482	RENTAL/MAINTENANCE FEE	1996
DEC 28,1995	396	TRF OF INTEREST FILED	ASARCO INC
AUG 10,1995	113	ADDITIONAL INFO RECEIVED	RECEIPT 2147470
AUG 22,1994	482	RENTAL/MAINTENANCE FEE	1995
AUG 22,1994	113	ADDITIONAL INFO RECEIVED	RECEIPT 2096148
AUG 26,1993	482	RENTAL/MAINTENANCE FEE	1994
AUG 26,1993	482	RENTAL/MAINTENANCE FEE	1993;RECEIPT 2044669
MAR 24,1993	974	AUTOMATED RECORD VERIF	
SEP 23,1992	480	EVID OF ASSMT FILED	1992
NOV 30,1990	501	ACCT ADV IN LEAD FILE	309087
NOV 30,1990	669	LAND STATUS CHECKED	
NOV 14,1990	404	COUNTY RECORDATION	0;8914;1996

3/01/96

SERIAL NO: AMC309112 CLAIM NAME: JACKIE 26 CASE TYPE: 384101
=====

SILVER BELL MINING 180 MAIDEN LN NEW YORK ,NY 10038
OWNER
=====

12 S 8 E GILA-SALT R. 005 SE PIMA AZ
DISTRICT SAFFORD
12 S 8 E GILA-SALT R. 008 NE PIMA AZ
DISTRICT GILA-SALT R
=====

OCT 29,1990 403 LOCATION DATE
NOV 30,1990 395 RECORDATION DATE
AUG 10,1995 482 RENTAL/MAINTENANCE FEE 1996
DEC 28,1995 396 TRF OF INTEREST FILED ASARCO INC
AUG 10,1995 113 ADDITIONAL INFO RECEIVED RECEIPT 2147470
AUG 22,1994 482 RENTAL/MAINTENANCE FEE 1995
AUG 22,1994 113 ADDITIONAL INFO RECEIVED RECEIPT 2096148
AUG 26,1993 482 RENTAL/MAINTENANCE FEE 1994
AUG 26,1993 482 RENTAL/MAINTENANCE FEE 1993;RECEIPT 2044669
MAR 24,1993 974 AUTOMATED RECORD VERIF
SEP 23,1992 480 EVID OF ASSMT FILED 1992
NOV 30,1990 501 ACCT ADV IN LEAD FILE 309087
NOV 30,1990 669 LAND STATUS CHECKED
NOV 14,1990 404 COUNTY RECORDATION 0;8914;1999

April 24, 1995

RECORD OF TELEPHONE CONVERSATION:

Spoke with Mr. Henry Kreis, ASARCO, 798-7717. He said to show ASARCO Inc as the name in all cases. The main address will be P.O. Box 5747, Tucson, AZ 85703.

We currently show 3 other addresses for ASARCO Inc:

1. Box 8, Hayden AZ 85235
2. ~~Silver Bell Unit~~, Marana AZ 85653 25000 W AVRA VALLEY
3. Box 111, Sahuarita AZ 85629

Mr. Kreis said to continue to show the addresses as we have them. In the future, we will show ASARCO Inc at whatever address is indicated on the location notice. If no address is given, use P.O. Box 5747, Tucson, AZ 85703.

cc: Tom
Mary
Jesse
Julith

Evelyn Stob
Evelyn Stob
Land Law Examiner

1186	35995	64123	314545
5916	37759	66892	315168
13284	45684	253273	315170
14972	46740	277468	316548
15002	46919	289373	313532
22807	47449	294050	310328
24397	48521	296632	310413
25210	51409	303735	316095
27423	51965	303950	319065
28871	61261	307734	324310
32768	62735	309087	324410
33746	63296	312984	325894
		314088	330891

E.S.

NOTICE!!

These documents have been scanned!

Do not place un-scanned documents beneath this notice!

Do not remove this notice from this file!

GPO Jacket No. 560-102
Print Order 61540
Rise Business Services, LLC
Job=AZ15 7/29/2019



Box Number= AZ15190



Claim Begin-End: AMC309087-AMC309112

6 Location Notices-Amendments and Supporting Documents



AZ15190-4 AMC308180-AMC311027



Southwestern Mining Department

T.E. Scartaccini
General Manager

November 28, 1990

CERTIFIED MAIL
RETURN RECEIPT REQUESTED
Bureau of Land Management
Arizona State Office
P. O. Box 16563
Phoenix, AZ 85011

RECEIVED
B.L.M. AZ STATE OFFICE
NOV 30 1990
7:45 A.M.
PHOENIX, ARIZONA

Gentlemen:

FILING OF MINING CLAIM
NOTICES OF LOCATION
SILVER BELL MINING DISTRICT
PIMA COUNTY, ARIZONA

In accordance with Section 314 of the Federal Land Policy and Management Act of 1976 (43 U.S.C., Sec. 1744), and the regulations thereto, enclosed for filing in your office are copies of the official record of Notices of Location with maps and Certificate of Recording for the following 26 lode claims in the Silver Bell Mining District, Pima County, Arizona:

<u>Name of Claim</u>	<u>Dates of Location</u>	Recorded in the Official Records <u>of Pima County, AZ</u>
Jackie 1 thru Jackie 26	Oct. 22, 23, 24, 25, 26, & 29, 1990	Docket No. 8914 Pages 1923 thru 2000

A check in the amount of \$260 is enclosed as your filing fee. Please send receipt and accounting advice in the enclosed envelope.

Very truly yours,

David F. Skidmore

DFS/mck
encls.

cc: Silver Bell Unit
Voucher

A MC 309107

RECEIVED
B.L.M. AZ STATE OFFICE

NOV 30 1990

7:45 A.M.
PHOENIX, ARIZONA

NOTICE OF LOCATION
(LODE CLAIM)

Notice is hereby given that ASARCO Incorporated, whose mailing address is Silver Bell Unit, Marana, Arizona 85653, by its undersigned agent, makes this location of the Jackie 21 lode mining claim, in the Silver Bell Mining District, County of Pima, State of Arizona.

The claim is 1,500 feet in length along the vein or deposit of mineral bearing rock in place and 600 feet in width (300 feet on either side of the center line of the claim), forming a claim in the shape of a parallelogram. The general course of said claim is from North to South.

This Notice is posted on the centerline of the claim which location monument is in Section 8, Township 12S, Range 8E, G.S.R.M..

The location monument of said claim is located approximately 351 feet south and 4,345 feet west the SE corner of Section 5, Township 12S, Range 8E, G.S.R.M., Arizona and said claim lies within the NW 1/4 of Section 8, T.12S., R.8E., GSRB&M.

The surface boundaries of the claim are described as follows: Beginning at the location monument and running thence N 15 45' W, 50 ft to the center of the end line and the true point of beginning thence (clockwise) N 74 15' E, 300 ft to corner 1, thence S 15 45' E, 1500 ft to corner 2, thence S 74 15' W, 300 ft to center end line, thence S 74 15' W, 300 ft to corner 3, thence N 15 45' W, 1500 ft to corner 4, thence N 74 15' E, 300 ft to point of beginning.

There are seven substantial posts, projecting at least 4 feet above the surface of the ground, or stone monuments, at least 3 feet high, one for the location monument, one at each of the four corners and one at the center of each end line as prescribed by A.R.S. 27-204.

Located, dated and posted on the ground this 26 day of October 1990.

ASARCO Incorporated

By: 
Agent

MIKE BOYD, RECORDER
PIMA COUNTY, ARIZONA
CERTIFICATE OF RECORDING

11/14/90
14:06:00

W
ASARCO INC
PO BOX 5747

MR T E SCATACCINI
TUCSON AZ 85703

3 PAGES	AT		\$	5.00	
				CONVERSION FEE	3.00
0 AFFIDAVIT	AT	2.00 EACH		.00	
0 COPIES	AT	1.00 EACH		.00	
0 POSTAGE	AT	1.00 EACH		.00	
0 SEARCHES	AT	10.00 EACH		.00	

NO. OF PAGES: 003
SEQUENCE: 90138510
DOCKET: 08914 PAGE: 1983

RECORDING TYPE: LOCATION MINING CLAIM
GRANTOR: ASARCO INC +
GRANTEE: JACKIE 21

TOTAL 8.00

JEB
DEPUTY RECORDER

AMOUNT PAID \$ 8.00
2012 RD16 AMOUNT DUE \$.00

ENVELOPE

THE ABOVE SPACE FOR RECORDERS USE ONLY
TO BE RECORDED AS PART OF DOCUMENT

DO NOT DETACH CERTIFICATE FROM DOCUMENT

RECEIVED
B.L.M. AZ STATE OFFICE

NOV 30 1990

7:45 A.M.
PHOENIX, ARIZONA

8914 1983

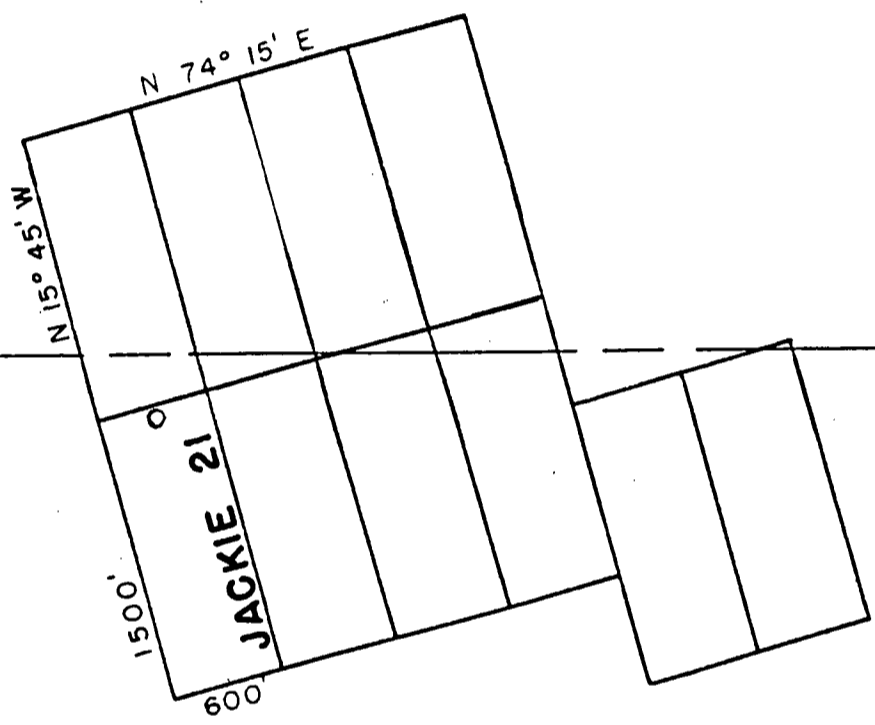
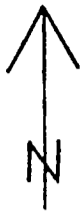
A HC 309107

T. 12 S.
R. 8 E.

6

5

4



8

RECEIVED
B.L.M. AZ STATE OFFICE

NOV 30 1990

7:45 A.M.
PHOENIX, ARIZONA

ASARCO INCORPORATED
MARANA, ARIZONA
85853

8914 1985

LODE CLAIM IN PIMA COUNTY, ARIZONA
SCALE 1" = 1000'
4" X 4" X 4 FT WOOD POSTS CORNERS,
ENDS, MONUMENTS

A HC 309108

RECEIVED
B.L.M. AZ STATE OFFICE

NOV 30 1990

7:45 A.M.
PHOENIX, ARIZONA

NOTICE OF LOCATION
(LODE CLAIM)

Notice is hereby given that ASARCO Incorporated, whose mailing address is Silver Bell Unit, Marana, Arizona 85653, by its undersigned agent, makes this location of the Jackie 22 lode mining claim, in the Silver Bell Mining District, County of Pima, State of Arizona.

The claim is 1,500 feet in length along the vein or deposit of mineral bearing rock in place and 600 feet in width (300 feet on either side of the center line of the claim), forming a claim in the shape of a parallelogram. The general course of said claim is from North to South.

This Notice is posted on the centerline of the claim which location monument is in Section 8, Township 12S, Range 8E, G.S.R.M..

The location monument of said claim is located approximately 188 feet south and 3,768 feet west from the SE corner of Section 5, Township 12S, Range 8E, G.S.R.M., Arizona and said claim lies within the NW 1/4 of Section 8, T.12S., R.8E., G.S.R.M..

The surface boundaries of the claim are described as follows: Beginning at the location monument and running thence N 15 45' W, 50 ft to the center of the end line and the true point of beginning thence (clockwise) N 74 15' E, 300 ft to corner 1, thence S 15 45' E, 1500 ft to corner 2, thence S 74 15' W, 300 ft to center end line, thence S 74 15' W, 300 ft to corner 3, thence N 15 45' W, 1500 ft to corner 4, thence N 74 15' E, 300 ft to point of beginning.

There are seven substantial posts, projecting at least 4 feet above the surface of the ground, or stone monuments, at least 3 feet high, one for the location monument, one at each of the four corners and one at the center of each end line as prescribed by A.R.S. 27-204.

Located, dated and posted on the ground this 26 day of October 1990.

ASARCO Incorporated

By: [Signature]
Agent

MIKE BOYD, RECORDER
PIMA COUNTY, ARIZONA
CERTIFICATE OF RECORDING

11/14/90
14:06:00

W
ASARCO INC
PO BOX 5747
MR T E SCATACCINI
TUCSON AZ 85703

3 PAGES	AT		\$	5.00	
				CONVERSION FEE	3.00
0 AFFIDAVIT	AT	2.00 EACH		.00	
0 COPIES	AT	1.00 EACH		.00	
0 POSTAGE	AT	1.00 EACH		.00	
0 SEARCHES	AT	10.00 EACH		.00	

NO. OF PAGES: 003
SEQUENCE: 90138511
DOCKET: 08914 PAGE: 1986

RECORDING TYPE: LOCATION MINING CLAIM
GRANTOR: ASARCO INC +
GRANTEE: JACKIE 22

TOTAL 8.00

JEB
DEPUTY RECORDER

AMOUNT PAID \$ 8.00
2012 RD16 AMOUNT DUE \$.00

ENVELOPE

THE ABOVE SPACE FOR RECORDERS USE ONLY
TO BE RECORDED AS PART OF DOCUMENT

DO NOT DETACH CERTIFICATE FROM DOCUMENT

RECEIVED
B.L.M. AZ STATE OFFICE

NOV 30 1990

7:45 A.M.
PHOENIX, ARIZONA

8914 1986

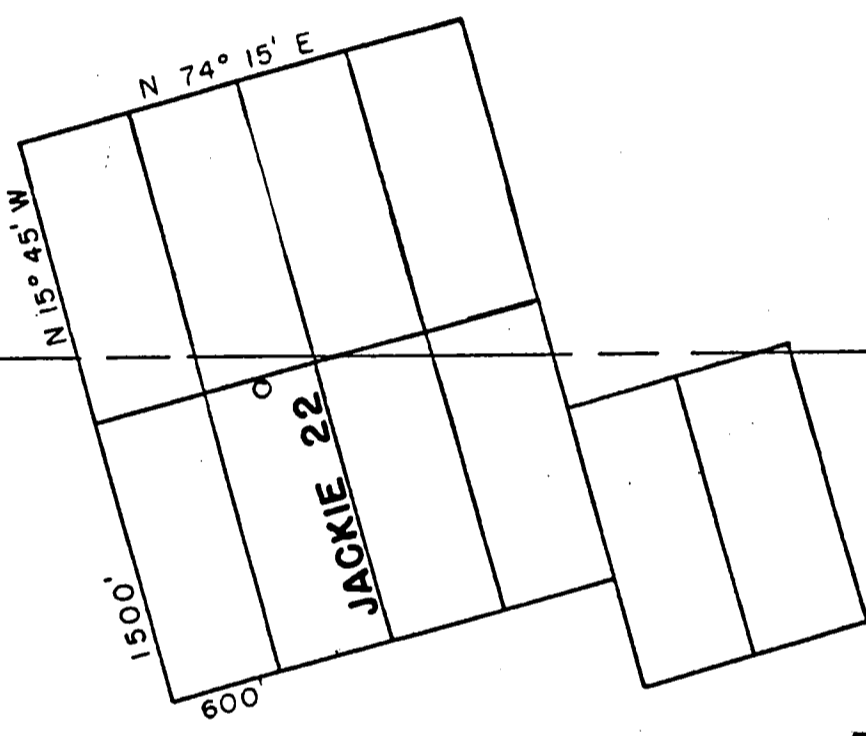
A MC 309108

T. 12 S.
R. 8 E.

4

5

6



8

RECEIVED
B.L.M. AZ STATE OFFICE

NOV 30 1990

7:45 A.M.
PHOENIX, ARIZONA

ASARCO INCORPORATED
MARANA, ARIZONA
85653

LODE CLAIM IN PIMA COUNTY, ARIZONA
SCALE 1" = 1000'
4" X 4" X 4 FT WOOD POSTS CORNERS,
ENDS, MONUMENTS

8914 1988

RECORDED BY: JEB
DEPT. RECORDER
2012 RD15
W
MR T E SCARTACCINI
ASARCO INC
TUCSON PD BOX 5747
AZ 85703



DOCKET: 9359
PAGE: 1014
NO. OF PAGES: 2
SEQUENCE: 92121346
ALOCAT 08/20/92
13:31:00
ENVELOPE
AMOUNT PAID \$ 6.00

**AMENDED NOTICE OF LOCATION
(LODE CLAIM)**

309109

Notice is hereby given that ASARCO Incorporated, whose mailing address is Silver Bell Unit, Marana, Arizona 85653, by its undersigned agent, makes this amended location of the Jackie 23 lode mining claim, in the Silver Bell Mining District, County of Pima, State of Arizona.

The claim is 1,500 feet in length along the vein or deposit of mineral bearing rock in place and 600 feet in width (300 feet on either side of the center line of the claim), forming a claim in the shape of a parallelogram. The general course of said claim is from North to South.

This Amended Notice is posted on the centerline of the claim which location monument is in Section 8, Township 12S, Range 8E, G.S.R.M..

The location monument of said claim is located approximately 25 feet south and 3,190 feet west from the SE corner of Section 5, Township 12S, Range 8E, G.S.R.M., Arizona and said claim lies within the SW 1/4 of Section 5, T.12S., R.8E., & N 1/2 of Section 8, T.12S., R.8E., G.S.R.M..

The surface boundaries of the claim are described as follows: Beginning at the location monument and running thence N 15° 45' W, 50 ft to the center of the end line and the true point of beginning thence (clockwise) N 74° 15' E, 300 ft to corner 1, thence S 15° 45' E, 1500 ft to corner 2, thence S 74° 15' W, 300 ft to center end line, thence S 74° 15' W, 300 ft to corner 3, thence N 15° 45' W, 1500 ft to corner 4, thence N 74° 15' E, 300 ft to point of beginning.

There are seven substantial posts, projecting at least 4 feet above the surface of the ground, or stone monuments, at least 3 feet high, one for the location monument, one at each of the four corners and one at the center of each end line as prescribed by A.R.S. 27-204.

This claim was amended, dated and posted on the ground this 8 day of July, 1992 to exclude any portion of land which was impacted by the 'Land Trade Agreement' between ASARCO Incorporated and the United States. The original Notice of Location of this claim is recorded in the official records of Pima County, Arizona, as follows:

DATE RECORDED	BOOK	PAGE	BLM SERIAL NO.
November 14, 1990	8914	1989-1991	309109

ASARCO Incorporated
By: [Signature]
Agent

RECEIVED
BLM AZ STATE OFFICE
SEP 2 1992
PHOENIX, ARIZONA
9:00 A.M.

9359 1014

Add Chg/Desc.
ENTERED IN COMPUTER
9-15-92 [Signature]

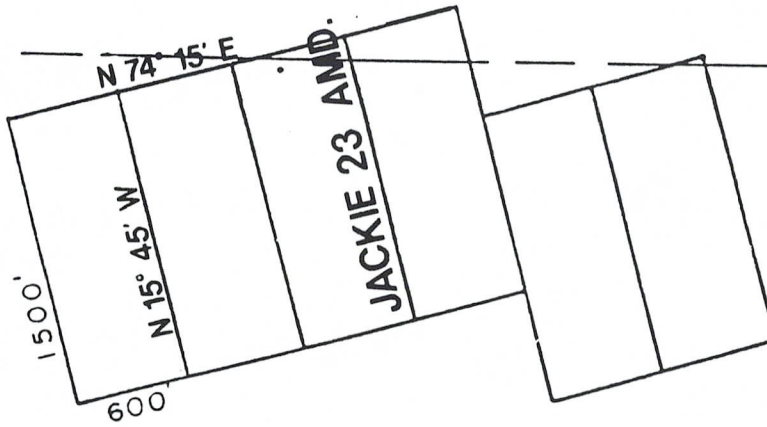
2

T. 12 S.
R. 8 E.

6

5

4



8

RECEIVED
BLM AZ STATE OFFICE

SEP 2 '97

9:00 A.M.
PHOENIX, ARIZONA

ASARCO INCORPORATED
MARANA, ARIZONA
85653

LODE CLAIM IN PIHA COUNTY, ARIZONA
SCALE 1" = 1000'
4" X 4" X 4 FT WOOD POSTS CORNERS,
ENDS, MONUMENTS

9359

1015

A H C 309109

RECEIVED
B.L.M. AZ STATE OFFICE
NOV 30 1990
7:45 A.M.
PHOENIX, ARIZONA

NOTICE OF LOCATION
(LODE CLAIM)

Notice is hereby given that ASARCO Incorporated, whose mailing address is Silver Bell Unit, Marana, Arizona 85653, by its undersigned agent, makes this location of the Jackie 23 lode mining claim, in the Silver Bell Mining District, County of Pima, State of Arizona.

The claim is 1,500 feet in length along the vein or deposit of mineral bearing rock in place and 600 feet in width (300 feet on either side of the center line of the claim), forming a claim in the shape of a parallelogram. The general course of said claim is from North to South.

This Notice is posted on the centerline of the claim which location monument is in Section 8, Township 12S, Range 8E, G.S.R.M..


The location monument of said claim is located approximately 25 feet south and 3,190 feet west from the SE corner of Section 5, Township 12S, Range 8E, G.S.R.M., Arizona and said claim lies within the N 1/2 of Section 8, T.12S., R.8E., & SW 1/4 of Section 5, T.12S., R.8E., G.S.R.M..

The surface boundaries of the claim are described as follows: Beginning at the location monument and running thence N 15 45' W, 50 ft to the center of the end line and the true point of beginning thence (clockwise) N 74 15' E, 300 ft to corner 1, thence S 15 45' E, 1500 ft to corner 2, thence S 74 15' W, 300 ft to center end line, thence S 74 15' W, 300 ft to corner 3, thence N 15 45' W, 1500 ft to corner 4, thence N 74 15' E, 300 ft to point of beginning.

There are seven substantial posts, projecting at least 4 feet above the surface of the ground, or stone monuments, at least 3 feet high, one for the location monument, one at each of the four corners and one at the center of each end line as prescribed by A.R.S. 27-204.

Located, dated and posted on the ground this 29 day of October 1990.

ASARCO Incorporated

By: 
Agent

MIKE BOYD, RECORDER
PIMA COUNTY, ARIZONA
CERTIFICATE OF RECORDING

11/14/90
14:06:00

W
ASARCO INC
PO BOX 5747
MR T E SCATACCINI
TUCSON AZ 85703

3 PAGES	AT	\$	5.00	
CONVERSION FEE				3.00
0 AFFIDAVIT	AT	2.00 EACH	.00	
0 COPIES	AT	1.00 EACH	.00	
0 POSTAGE	AT	1.00 EACH	.00	
0 SEARCHES	AT	10.00 EACH	.00	

NO. OF PAGES: 003
SEQUENCE: 90138512
DOCKET: 08914 PAGE: 1989

RECORDING TYPE: LOCATION MINING CLAIM
GRANTOR: ASARCO INC +
GRANTEE: JACKIE 23

TOTAL 8.00

JEB
DEPUTY RECORDER

2012 RD16 AMOUNT PAID \$ 8.00
AMOUNT DUE \$.00

ENVELOPE

THE ABOVE SPACE FOR RECORDERS USE ONLY
TO BE RECORDED AS PART OF DOCUMENT

DO NOT DETACH CERTIFICATE FROM DOCUMENT

RECEIVED
B.L.M. AZ STATE OFFICE
NOV 30 1990
7:45 A.M.
PHOENIX, ARIZONA

8914 1989

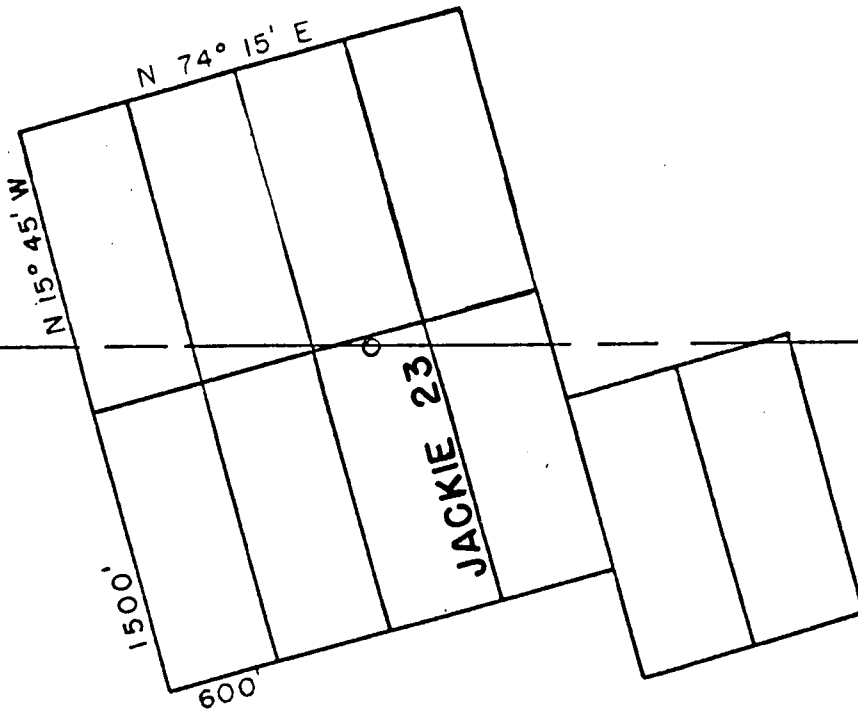
A M C 309109

T. 12 S.
R. 8 E.

6

5

4



8

RECEIVED
B.L.M. AZ STATE OFFICE

NOV 30 1990

7:45 A.M.
PHOENIX, ARIZONA

ASARCO INCORPORATED
MARANA, ARIZONA
85853

8914 1991

LODE CLAIM IN PIMA COUNTY, ARIZONA
SCALE 1" = 1000'
4" X 4" X 4 FT WOOD POSTS CORNERS,
ENDS, MONUMENTS

RECORDED BY: JEB
DEPL RECORDER
2012 RD15
W
MR T E SCARTACCINI
ASARCO INC
PO BOX 5747
TUCSON AZ 85703



DOCKET: 9359
PAGE: 1016
NO. OF PAGES: 2
SEQUENCE: 92121347
ALOCAT 08/20/92
13:31:00
ENVELOPE
AMOUNT PAID \$ 6.00

**AMENDED NOTICE OF LOCATION
(LODE CLAIM)**

309110

Notice is hereby given that ASARCO Incorporated, whose mailing address is Silver Bell Unit, Marana, Arizona 85653, by its undersigned agent, makes this amended location of the Jackie 24 lode mining claim, in the Silver Bell Mining District, County of Pima, State of Arizona.

The claim is 1,500 feet in length along the vein or deposit of mineral bearing rock in place and 600 feet in width (300 feet on either side of the center line of the claim), forming a claim in the shape of a parallelogram. The general course of said claim is from North to South.

This Amended Notice is posted on the centerline of the claim which location monument is in Section 8, Township 12S, Range 8E, G.S.R.M..

The location monument of said claim is located approximately 54 feet south and 2,559 feet west from the SE corner of Section 5, Township 12S, Range 8E, G.S.R.M., Arizona and said claim lies within the S 1/2 of Section 5, T.12S., R.8E., & N 1/2 of Section 8, T.12S., R.8E., G.S.R.M..

The surface boundaries of the claim are described as follows: Beginning at the location monument and running thence N 15° 45' W, 250 ft to the center of the end line and the true point of beginning thence (clockwise) N 74° 15' E, 300 ft to corner 1, thence S 15° 45' E, 1500 ft to corner 2, thence S 74° 15' W, 300 ft to center end line, thence S 74° 15' W, 300 ft to corner 3, thence N 15° 45' W, 1500 ft to corner 4, thence N 74° 15' E, 300 ft to point of beginning.

There are seven substantial posts, projecting at least 4 feet above the surface of the ground, or stone monuments, at least 3 feet high, one for the location monument, one at each of the four corners and one at the center of each end line as prescribed by A.R.S. 27-204.

This claim was amended, located, dated and posted on the ground this 8 day of July, 1992 to exclude any portion of land which was impacted by the 'Land Trade Agreement' between ASARCO Incorporated and the United States. The original Notice of Location of this claim is recorded in the official records of Pima County, Arizona, as follows:

<u>DATE RECORDED</u>	<u>BOOK</u>	<u>PAGE</u>	<u>BLM SERIAL NO.</u>
November 14, 1990	8914	1992-1994	<u>309110</u>

ASARCO Incorporated
By: [Signature]
Agent

PHOENIX, ARIZONA
9:00 A.M.
9359 1016
SEP 2 1992
RECEIVED
BLM, AZ STATE OFFICE

ADD CHG/DESE
ENTERED IN COMPUTER

9-15-92 [Signature]

2

T. 12 S.
R. 8 E.

6

5

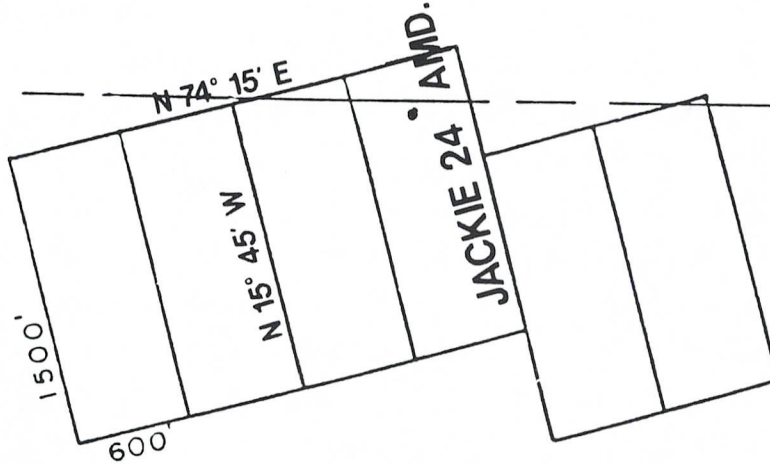
4



RECEIVED
B.L.M. AZ STATE OFFICE

SEP 2 '92

9:00 A.M.
PHOENIX, ARIZONA



8

ASARCO INCORPORATED
MARANA, ARIZONA
85653

LODE CLAIM IN PIMA COUNTY, ARIZONA
SCALE 1" = 1000'
4" X 4" X 4 FT WOOD POSTS CORNERS,
ENDS, MONUMENTS

9359

1017

A MC 309110

RECEIVED
B.L.M. AZ STATE OFFICE

NOV 30 1990

7:45 A.M.
PHOENIX, ARIZONA

**NOTICE OF LOCATION
(LODE CLAIM)**

Notice is hereby given that ASARCO Incorporated, whose mailing address is Silver Bell Unit, Marana, Arizona 85653, by its undersigned agent, makes this location of the Jackie 24 lode mining claim, in the Silver Bell Mining District, County of Pima, State of Arizona.

The claim is 1,500 feet in length along the vein or deposit of mineral bearing rock in place and 600 feet in width (300 feet on either side of the center line of the claim), forming a claim in the shape of a parallelogram. The general course of said claim is from North to South.

This Notice is posted on the centerline of the claim which location monument is in Section 5, Township 12S, Range 8E, G.S.R.M..


The location monument of said claim is located approximately 138 feet north and 2,613 feet west from the SE corner of Section 5, Township 12S, Range 8E, G.S.R.M., Arizona and said claim lies within the S 1/2 of Section 5, T.12S., R.8E., & N 1/2 of Section 8, T.12S., R.8E., G.S.R.M..

The surface boundaries of the claim are described as follows: Beginning at the location monument and running thence N 15 45' W, 50 ft to the center of the end line and the true point of beginning thence (clockwise) N 74 15' E, 300 ft to corner 1, thence S 15 45' E, 1500 ft to corner 2, thence S 74 15' W, 300 ft to center end line, thence S 74 15' W, 300 ft to corner 3, thence N 15 45' W, 1500 ft to corner 4, thence N 74 15' E, 300 ft to point of beginning.

There are seven substantial posts, projecting at least 4 feet above the surface of the ground, or stone monuments, at least 3 feet high, one for the location monument, one at each of the four corners and one at the center of each end line as prescribed by A.R.S. 27-204.

Located, dated and posted on the ground this 29 day of October 1990.

ASARCO Incorporated

By:  Agent

MIKE BOYD, RECORDER
PIMA COUNTY, ARIZONA
CERTIFICATE OF RECORDING

11/14/90
14:06:00

W
ASARCO INC
PO BOX 5747
MR T E SCATACCINI
TUCSON AZ 85703

3 PAGES	AT		\$	5.00
	CONVERSION FEE			3.00
0 AFFIDAVIT	AT	2.00 EACH		.00
0 COPIES	AT	1.00 EACH		.00
0 POSTAGE	AT	1.00 EACH		.00
0 SEARCHES	AT	10.00 EACH		.00

NO. OF PAGES: 003
SEQUENCE: 90138513
DOCKET: 08914 PAGE: 1992

RECORDING TYPE: LOCATION MINING CLAIM
GRANTOR: ASARCO INC +
GRANTEE: JACKIE 24

TOTAL 8.00

JEB
DEPUTY RECORDER

AMOUNT PAID \$ 8.00
2012 RD16 AMOUNT DUE \$.00

ENVELOPE

THE ABOVE SPACE FOR RECORDERS USE ONLY
TO BE RECORDED AS PART OF DOCUMENT

DO NOT DETACH CERTIFICATE FROM DOCUMENT

RECEIVED
B.L.M. AZ STATE OFFICE
NOV 30 1990
7:45 A.M.
PHOENIX, ARIZONA

8914 1992

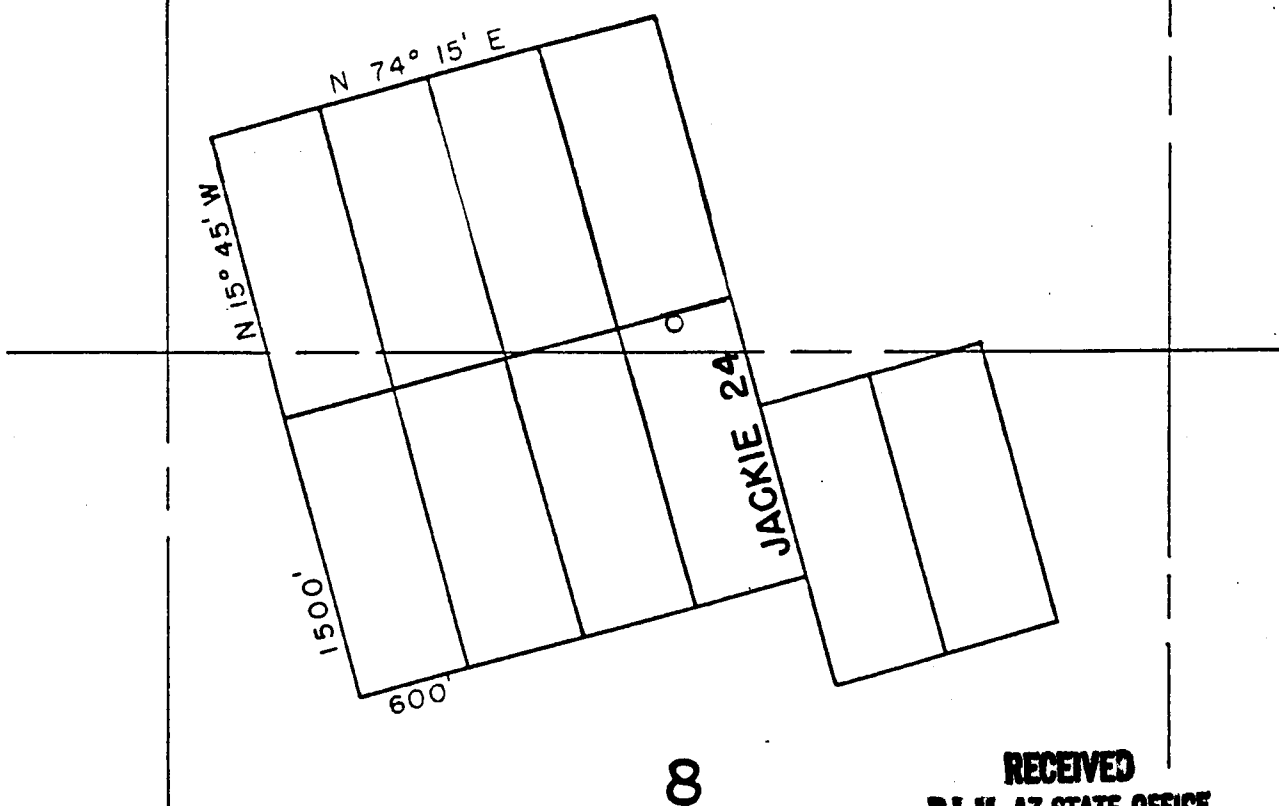
T. 12 S.
R. 8 E.



6

5

4



RECEIVED
B.L.M. AZ STATE OFFICE

NOV 30 1990

7:45 A.M.
PHOENIX, ARIZONA

ASARCO INCORPORATED
MARANA, ARIZONA
85853

8914 1994

LODE CLAIM IN PIMA COUNTY, ARIZONA
SCALE 1" = 1000'
4" X 4" X 4 FT WOOD POSTS CORNERS,
ENDS, MONUMENTS

A MC 309111

RECEIVED
B.L.M. AZ STATE OFFICE

NOV 30 1990

7:45 A.M.
PHOENIX, ARIZONA

NOTICE OF LOCATION
(LODE CLAIM)

Notice is hereby given that ASARCO Incorporated, whose mailing address is Silver Bell Unit, Marana, Arizona 85653, by its undersigned agent, makes this location of the Jackie 25 lode mining claim, in the Silver Bell Mining District, County of Pima, State of Arizona.

The claim is 1,500 feet in length along the vein or deposit of mineral bearing rock in place and 600 feet in width (300 feet on either side of the center line of the claim), forming a claim in the shape of a parallelogram. The general course of said claim is from North to South.

This Notice is posted on the centerline of the claim which location monument is in Section 8, Township 12S, Range 8E, G.S.R.M..


The location monument of said claim is located approximately 258 feet south and 1,878 feet west from the SE corner of Section 5, Township 12S, Range 8E, G.S.R.M., Arizona and said claim lies within the NE 1/4 of Section 8, T.12S., R.8E., G.S.R.M..

The surface boundaries of the claim are described as follows: Beginning at the location monument and running thence N 15 45' W, 50 ft to the center of the end line and the true point of beginning thence (clockwise) N 74 15' E, 300 ft to corner 1, thence S 15 45' E, 1500 ft to corner 2, thence S 74 15' W, 300 ft to center end line, thence S 74 15' W, 300 ft to corner 3, thence N 15 45' W, 1500 ft to corner 4, thence N 74 15' E, 300 ft to point of beginning.

There are seven substantial posts, projecting at least 4 feet above the surface of the ground, or stone monuments, at least 3 feet high, one for the location monument, one at each of the four corners and one at the center of each end line as prescribed by A.R.S. 27-204.

Located, dated and posted on the ground this 29 day of October 1990.

ASARCO Incorporated

By: 
Agent

MIKE BOYD, RECORDER
PIMA COUNTY, ARIZONA
CERTIFICATE OF RECORDING

11/14/90
14:06:00

W
ASARCO INC
PO BOX 5747
MR T E SCATACCINI
TUCSON AZ 85703

NO. OF PAGES: 003
SEQUENCE: 90138514
DOCKET: 08914 PAGE: 1995

3 PAGES	AT		\$	5.00
	CONVERSION FEE			3.00
0 AFFIDAVIT	AT	2.00 EACH		.00
0 COPIES	AT	1.00 EACH		.00
0 POSTAGE	AT	1.00 EACH		.00
0 SEARCHES	AT	10.00 EACH		.00

RECORDING TYPE: LOCATION MINING CLAIM
GRANTOR: ASARCO INC +
GRANTEE: JACKIE 25

TOTAL 8.00

JEB
DEPUTY RECORDER

2012 RD16 AMOUNT PAID \$ 8.00
AMOUNT DUE \$.00

ENVELOPE

THE ABOVE SPACE FOR RECORDERS USE ONLY
TO BE RECORDED AS PART OF DOCUMENT

DO NOT DETACH CERTIFICATE FROM DOCUMENT

RECEIVED
B.L.M. AZ STATE OFFICE

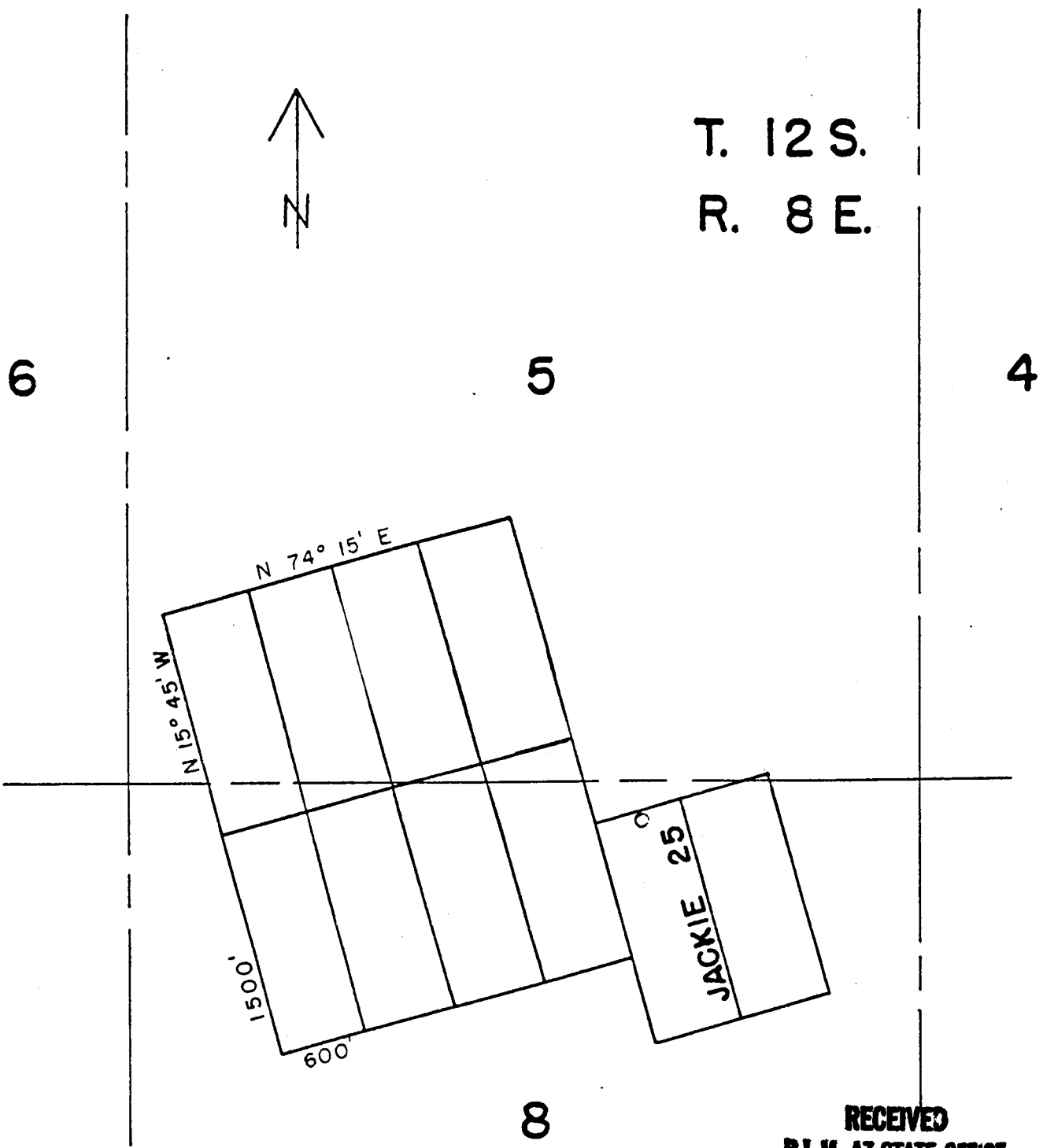
NOV 30 1990

7:45 A.M.
PHOENIX, ARIZONA

8914 1995

A MC 309111

T. 12 S.
R. 8 E.



RECEIVED
B.L.M. AZ STATE OFFICE

NOV 30 1990

7:45 A.M.
PHOENIX, ARIZONA

ASARCO INCORPORATED
MARANA, ARIZONA
85853

8914 1997

LODE CLAIM IN PIMA COUNTY, ARIZONA
SCALE 1" = 1000'
4" X 4" X 4 FT WOOD POSTS CORNERS,
ENDS, MONUMENTS

A MC 309112

RECEIVED
B.L.M. AZ STATE OFFICE

NOV 30 1990

7:45 A.M.
PHOENIX, ARIZONA

NOTICE OF LOCATION
(LODE CLAIM)

Notice is hereby given that ASARCO Incorporated, whose mailing address is Silver Bell Unit, Marana, Arizona 85653, by its undersigned agent, makes this location of the Jackie 26 lode mining claim, in the Silver Bell Mining District, County of Pima, State of Arizona.

The claim is 1,500 feet in length along the vein or deposit of mineral bearing rock in place and 600 feet in width (300 feet on either side of the center line of the claim), forming a claim in the shape of a parallelogram. The general course of said claim is from North to South.

This Notice is posted on the centerline of the claim which location monument is in Section 8, Township 12S, Range 8E, G.S.R.M..

The location monument of said claim is located approximately 95 feet south and 1,300 feet west from the SE corner of Section 5, Township 12S, Range 8E, G.S.R.M., Arizona and said claim lies within the NE 1/4 of Section 8, T.12S., R.8E., & SE 1/4 of Section 5, T.12S., R.8E., G.S.R.M..

The surface boundaries of the claim are described as follows: Beginning at the location monument and running thence N 15 45' W, 50 ft to the center of the end line and the true point of beginning thence (clockwise) N 74 15' E, 300 ft to corner 1, thence S 15 45' E, 1500 ft to corner 2, thence S 74 15' W, 300 ft to center end line, thence S 74 15' W, 300 ft to corner 3, thence N 15 45' W, 1500 ft to corner 4, thence N 74 15' E, 300 ft to point of beginning.

There are seven substantial posts, projecting at least 4 feet above the surface of the ground, or stone monuments, at least 3 feet high, one for the location monument, one at each of the four corners and one at the center of each end line as prescribed by A.R.S. 27-204.

Located, dated and posted on the ground this 29 day of October 1990.

ASARCO Incorporated

By:


Agent

8914 1999

MIKE BOYD, RECORDER
PIMA COUNTY, ARIZONA
CERTIFICATE OF RECORDING

11/14/90
14:06:00

W
ASARCO INC
PO BOX 5747
MR T E SCATACCINI
TUCSON AZ 85703

3 PAGES	AT		\$	5.00
	CONVERSION FEE			3.00
0 AFFIDAVIT	AT	2.00 EACH		.00
0 COPIES	AT	1.00 EACH		.00
0 POSTAGE	AT	1.00 EACH		.00
0 SEARCHES	AT	10.00 EACH		.00

NO. OF PAGES: 003
SEQUENCE: 90138515
DOCKET: 08914 PAGE: 1998

RECORDING TYPE: LOCATION MINING CLAIM
GRANTOR: ASARCO INC +
GRANTEE: JACKIE 26

TOTAL 8.00

JEB
DEPUTY RECORDER

AMOUNT PAID \$ 8.00
2012 RD16 AMOUNT DUE \$.00

ENVELOPE

THE ABOVE SPACE FOR RECORDERS USE ONLY
TO BE RECORDED AS PART OF DOCUMENT

DO NOT DETACH CERTIFICATE FROM DOCUMENT

RECEIVED
B.L.M. AZ STATE OFFICE

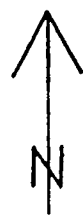
NOV 30 1990

7:45 A.M.
PHOENIX, ARIZONA

8914 1998

A.M.C. 309112

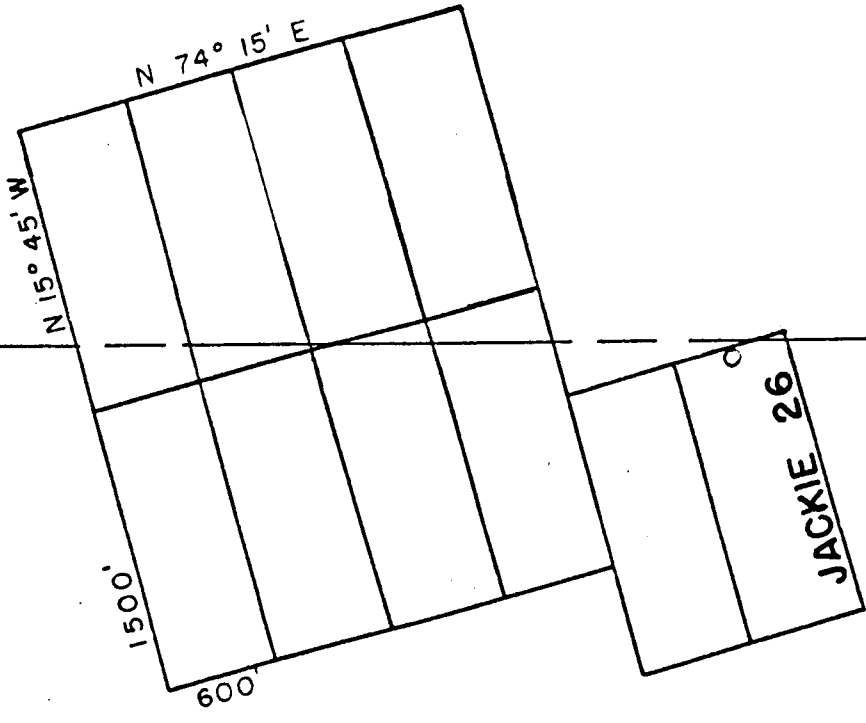
T. 12 S.
R. 8 E.



6

5

4



8

RECEIVED
B.L.M. AZ STATE OFFICE

NOV 30 1990

7:45 A.M.
PHOENIX, ARIZONA

ASARCO INCORPORATED
MARANA, ARIZONA
85853

LODE CLAIM IN PIMA COUNTY, ARIZONA
SCALE 1" = 1000'
4" X 4" X 4 FT WOOD POSTS CORNERS,
ENDS, MONUMENTS

8914

2000

1

A

M

C

3

0

9

0

8

7

THRY

3

0

9

1

0

6

Closed

EXHIBIT "A"

I. UNPATENTED LODE MINING CLAIMS
AND MINERAL SURVEYS

<u>NAME OF CLAIM</u>	<u>SURVEY #</u>	<u>RECORDING DATA</u>		<u>BLM SERIAL NUMBER</u>
		<u>BOOK or DOCKET</u>	<u>PAGE</u>	<u>A MC</u>
May No. 6		430	201	48526 .
May No. 7		430	202	48527 .
May No. 8		466	4	-
Amended	4749	559	128	48528 .
May No. 9		566	462	48529 .
May 12		663	421	48530 .
May No. 15		896	271	-
Amended		5917	636	48531 .
May 16		1867	406	48532 .
May 17		1867	407	48533 .
May 18		1867	408	48534 .
May 19		1867	409	-
Amended		3916	246	48535 .
May 20		1867	410	48536 .
May 21		1867	411	48537 ✓
May 46	4750	2740	135	48559 .
May 47	4750	2740	136	48560 ✓
May 63		2930	573	48568 .
May 64		2930	574	48569 .
May 65		2930	575	48570 .
May 66		2930	576	48571 .
May 67		2930	577	48572 .
May 68		2930	578	48573 .
May 69		2930	579	48574 .
May 73		2930	580	48575 .
May 74		2930	581	48576 .
May 75		2930	582	48577 .
May 76		4263	458	48578 .
May 77		4263	459	48579 .
May 78		4263	460	48580 .
May 79		4263	461	48581 .
May 80		4263	462	48582 .
May 81		4263	463	48583 .
May 82		4263	464	48584 .

Closed 9-3-92
48526 - 48537 ✓
48559, 48560 ✓
48568 - 48584 ✓

ENTERED IN COMPUTER

9-4-92 ep

RECEIVED
D.L.M. AZ STATE OFFICE

SEP 03 1992

9:00 A.M.
PHOENIX, ARIZONA

✓

Unpatented Lode Mining Claims
and Mineral Surveys

SEP 03 1992

9:00 A.M.
PHOENIX, ARIZONA

NAME OF CLAIM	SURVEY #	RECORDING DATA		BLM SERIAL NUMBER
		BOOK or DOCKET	PAGE	A MC
May 83		4263	465	48585,
May 84		4263	466	48586.
May 85		4263	467	48587.
May 86		4263	468	48588.
May 87		4263	469	48589.
May 88		4263	470	48590.
May 89		4263	471	48591.
May 90		4263	472	48592.
El Tiro 1		1756	175	48602.
El Tiro 9	4745	3944	314	48609.
El Tiro 10	4746	3944	315	48610.
El Tiro 11	4744	3944	316	48611.
El Tiro 12		3944	317	48612.
El Tiro 13		3944	318	48613.
El Tiro 14		4002	569	48614.
El Tiro 15		4002	570	48615.
El Tiro 18	4748	4031	486	-
Amended		4228	1	48618.
El Tiro 45		4228	28	48645.
El Tiro 46		4228	29	48646.
El Tiro 48		4228	31	48648.
El Tiro 49		4326	941	48649.
El Tiro 50		7116	698	206253
NSB 1	4744	773	173	48650.
NSB 2	"	773	174	48651.
NSB 3	"	773	175	48652.
NSB 4	"	773	176	48653.
NSB 5	"	773	177	48654.
NSB 6	"	773	178	-
Amended		2779	189	48655.
NSB 8	"	2767	121	-
Amended		3916	247	48656.
NSB 11	"	773	182	-
Amended		2779	192	48657.
NSB 12	"	773	183	-
Amended		2779	193	48658.
NSB 13	"	773	184	-
Amended		2779	194	48659.
NSB 14	"	773	185	-
Amended		2779	195	48660.
NSB 15	4745	773	186	-
Amended		2779	196	48661.
NSB 16	"	773	187	-
Amended		2779	197	48662.
NSB 17	"	773	188	-
Amended		2779	198	48663.

Closed
9-3-92

48585-48592 ✓
48602, ✓
48609-48615 ✓
48618, ✓
206253 ✓
48645, 48646 ✓
48648-48663 ✓

ENTERED IN COMPUTER
9-4-92 gj ✓

Unpatented Lode Mining Claims
and Mineral Surveys

RECEIVED
C.L.M. AZ STATE OFFICE

SEP 03 1992

9:00 A.M.
PHOENIX, ARIZONA

NAME OF CLAIM	SURVEY #	RECORDING DATA		BLM SERIAL NUMBER
		BOOK or DOCKET	PAGE	A MC
NSB 18		773	189	-
Amended	4745	2779	199	48664 .
NBS 19		773	190	-
Amended	"	2779	200	48665 ,
NSB 20		773	191	-
Amended	"	2779	201	48666 ,
NSB 21		773	192	-
Amended	"	2779	202	48667 .
NSB 25		773	196	48668 .
NSB 26		773	197	48669 .
NSB 27		773	198	48670 .
NSB 28		773	199	48671 .
NSB 29		773	200	48672 .
NSB 30		773	201	48673 .
May 13		663	422	51543 ,
May 14		663	423	51544 ,
LEE No. 1		587	466	63296 ,
LEE No. 3		587	468	63297 .
LEE No. 4		587	469	63298 .
LEE No. 5		587	470	63299 .
LEE No. 6		615	28	63300 .
LEE No. 7		615	27	63301 .
LEE #8		832	169	-
Amended		935	541	63302 .
LEE #10		832	171	63303 .
LEE #11		832	172	63304 .
LEE #12		832	173	63305 .
LEE #13		832	174	63306 .
LEE No. 14		935	542	63307 .
LEE No. 15		1083	484	63308 .
LEE No. 16		1083	485	63309 .
LEE No. 17		1083	486	63310 .
LEE No. 18		1083	487	63311 .
LEE No. 19		1083	488	63312 .
Lee Triangle		3932	199	63313 .
ATLAS JUMPER		239	551	-
Amended		935	539	63314 .
BIG WASH NO. 1		768	455	-
Amended		935	540	63315 .
ATLAS ALICE		239	549	-
Amended		929	168	63316 .
ATLAS ELIZABETH		239	550	-
Amended		929	169	63317 .
RAGWEED		73 *	500	-
Amended		929	170	63318 .

Closed 9-3-92
48664 - 48673 ✓ 63296 - 63318 ✓
51543 51544 ✓

ENTERED IN COMPUTER
9-4-93 ✓

Unpatented Lode Mining Claims
and Mineral Surveys

RECEIVED
C.L.M. AZ STATE OFFICE

SEP 03 1992
9:00 A.M.
PHOENIX, ARIZONA

NAME OF CLAIM	SURVEY #	RECORDING DATA		BLM SERIAL NUMBER
		BOOK or DOCKET	PAGE	A MC
RED BULL		73 *	499	-
Amended		929	171	63319
CLARENE		73 *	498	-
Amended		929	172	63320
ROBIN		73 *	498	-
Amended		929	173	63321
DOVE		73 *	498	-
Amended		929	174	63322
BUCK BUSH		73 *	490	-
Amended		929	175	63323
New York	4630	77 *	540	-
Amended		3790	95	63324
Georgetown	4682	750	301	-
Amended		3790	97	63325
Gap No. 1	4682	3319	90	-
Amended		3836	184	63326
Palo Verde Triangle		3876	319	63327
G.E.A. #8		2326	230	63328
G.E.A. #9		2326	231	63329
G.E.A. #10		2326	232	63330
G.E.A. #11		2326	233	63331
G.E.A. #12		2326	234	63332
G.E.A. #13		2326	235	63333
G.E.A. #14		2326	236	63334
G.E.A. #16		2326	237	63335
Ironwood No. 1		1461	210	63336
Ironwood No. 2		1461	211	63337
Ironwood No. 3		1461	212	63338
Ironwood No. 4		1461	213	63339
IRONWOOD 64		1654	234	63399
B S & K NO. 3	4630	2499	11	63400
B S & K NO. 4	4696	2499	12	63401
B S & K NO. 15-X	4682	2632	42	-
Amended		2734	32	63402
B S & K # 18		2550	164	63404
B S & K # 20		2550	166	63406
B S & K # 22		2550	168	63408
B S & K # 24		2550	170	63410
B S & K NO. 25		3856	128	63411
B S & K Sub 25		3891	496	63412
B S & K # 29		3891	498	63416
B S & K # 30		3891	499	63417
B S & K # 31		3891	500	63418
B S & K # Sub 31		3891	501	63419
B S & K # 47		3891	517	63435
B S & K # 48		3891	518	63436

Closed 9-3-92

63319-63339 ✓ 63404 ✓ 63408 ✓ 63416-63419 ✓
63399-63402 ✓ 63406 ✓ 63410-63412 ✓ 63435, 63436 ✓

ENTERED IN COMPUTER

9-4-93 gn ✓

Unpatented Lode Mining Claims
and Mineral Surveys

SEP 03 1992

9:00 A.M.
PHOENIX, ARIZONA

NAME OF CLAIM	SURVEY #	RECORDING DATA		BLM SERIAL NUMBER
		BOOK or DOCKET	PAGE	A MC
B S & K # 49		3891	519	63437.
B S & K # 50		3891	520	63438.
B S & K # 51		3891	521	63439.
B S & K # 52		3891	522	63440.
B S & K # 52		3891	523	63441.
B S & K Sub 52		3891	524	63442.
B S & K # 53		3891	525	63443.
B S & K 54		3891	526	63444.
B S & K # 55		3891	527	63445.
B S & K # 56		3891	528	63446.
B S & K # 57		3891	529	63447.
B S & K # 58		3891	530	63448.
B S & K # 59		3891	531	63449.
B S & K 60		3891	532	63450.
B S & K # 61		3891	533	63451.
B S & K # 62		3891	534	63452.
B S & K # 63		3891	535	63453.
B S & K # 64		3891	536	63454.
B S & K # 65		3332	59	63455.
VULCAN NO. 33		3332	60	63456.
VULCAN NO. 34		3332	61	63457.
VULCAN NO. 35		3332	62	63458.
VULCAN NO. 36		3909	202	63459.
Vulcan NO. 37		3909	203	63460.
Vulcan NO. 38		3909	205	63462.
Vulcan NO. 40		3909	206	63463.
Vulcan NO. 41		3909	207	63464.
Vulcan NO. 42		3909	208	63465.
Vulcan NO. 43		3332	63	63466.
VULCAN NO. 44		3332	64	63467.
VULCAN NO. 45		3332	65	63468.
VULCAN NO. 46		3332	66	63469.
VULCAN NO. 47		3332	67	63470.
VULCAN NO. 48		3332	68	63471.
VULCAN NO. 49		3332	69	63472.
VULCAN NO. 50		3332	70	63473.
VULCAN NO. 51		3909	209	63474.
Vulcan NO. 52		3909	210	63475.
Vulcan NO. 53		3909	211	63476.
Vulcan NO. 54		745	172	-
NEVADA NO. 2	4630	3790	94	63481
Amended		6494	466 & 467	126482
May 100		8559	1489-1492	296424
GEA Triangle No.3		8914	1923-1925	309087
Jackie 1		8914	1926-1928	309088
Jackie 2		8914	1929-1931	309089
Jackie 3				

Closed 9-3-92

63437-63460 ✓

63462-63476 ✓

63481 ✓

126482 ✓

296424 ✓

309087-309089 ✓

ENTERED IN COMPUTER

9-4-93 ep ✓

Unpatented Lode Mining Claims
and Mineral Surveys

<u>NAME OF CLAIM</u>	<u>SURVEY #</u>	<u>RECORDING DATA</u>		<u>PAGE</u>	<u>BLM SERIAL NUMBER</u>
		<u>BOOK or DOCKET</u>			<u>A MC</u>
Jackie 4		8914		1932-1934	309090
Jackie 5		8914		1935-1937	309091
Jackie 6		8914		1938-1940	309092
Jackie 7		8914		1941-1943	309093
Jackie 8		8914		1944-1946	309094
Jackie 9		8914		1947-1949	309095
Jackie 10		8914		1950-1952	309096
Jackie 11		8914		1953-1955	309097
Jackie 12		8914		1956-1958	309098
Jackie 13		8914		1959-1961	309099
Jackie 14		8914		1962-1964	309100
Jackie 15		8914		1965-1967	309101
Jackie 16		8914		1968-1970	309102
Jackie 17		8914		1971-1973	309103
Jackie 18		8914		1974-1976	309104
Jackie 19		8914		1977-1979	309105
Jackie 20		8914		1980-1982	309106

* Note - The original location notices of the RAGWEED, RED BULL, CLARENE, RED ROBIN, DOVE, BUCK BUSH and New York claims were recorded in Records of Mines at the Books thereof denoted by the asterisk (prior to implementation of the Docket system of recordation).

All claims are located in Sections 28, 29, 32, 33, and 34, T11S, R8E; Sections 3, 4, 5, 10, 14, & 15, T12S, R8E; and Section 17, T12S, R9E, G&SRB&M.

RECEIVED
D.L.M. AZ STATE OFFICE

SEP 03 1992
9:00 A.M.
PHOENIX, ARIZONA

Closed 9-3-92

309090-309106 ✓

ENTERED IN COMPUTER

9-4-93 Lj.

✓

II. UNPATENTED MILLSITE CLAIMS

SB-1 thru SB-152

BLM Serial Number
A MC

110093 thru 110244

The claims are located in Sections 17 & 20, T12S, R8E, G&SRB&M.

Closed 110093-110244 ✓
9-3-92

ENTERED IN COMPUTER
9-4-93 g

RECEIVED
D.L.M. AZ STATE OFFICE

SEP 03 1992
9:00 A.M.
PHOENIX, ARIZONA

ASARCO Incorporated
MISSION COMPLEX

Section 11, T17S, R12E

<u>Name of Claim</u>	<u>Book</u>	<u>Page</u>	<u>BLM Serial No.</u>
Blitz No. 1	76	563	A MC 24425
Blitz No. 2	76	564	A MC 24426
Blitz No. 3	76	565	A MC 24427
Blitz No. 4	76	566	A MC 24428
Blitz No. 5	76	567	A MC 24429
Blitz No. 7	76	569	A MC 24431 *
Blitz No. 8	76	570	A MC 24432 *
Blitz Fraction	2840	169	A MC 24434
Valle No. 3	433	165	A MC 24447
Valle No. 5	433	167	A MC 24449
Olivette No. 5	75	138	A MC 35866
Bobby No. 1	76	574	A MC 35868
Bobby No. 2	76	575	A MC 35869
Bobby No. 3	76	576	A MC 35870
Bond Street No. 1	76	581	A MC 35871
Bond Street No. 2	76	582	A MC 35872
Bond Street No. 3	76	598	A MC 35873
Staple	5502	829	A MC 5917

Section 35, T16S, R12E

Gila - 1	8846	1560	A MC 307742
Gila - 2	8846	1562	A MC 307743
Gila - 3	8846	1565	A MC 307444
Hogle #1	775	96	A MC 24397
Bolsa	1681	456	A MC 24399
Gypsy	73	455	A MC 24401
Contact	73	455	A MC 24402
Louise No. 13	1877	158	A MC 24407

* Corrected A MC Serial Nos.

RECEIVED
D.L.M. AZ STATE OFFICE

SEP 03 1992

9:00 A.M.
PHOENIX, ARIZONA

ENTERED IN COMPUTER

9-4-93

Closed 24425-24429 ✓
 307742-307444 ✓
 24397 ✓
 24399 ✓
 24401, 24402, 24407 ✓
 24431 ✓, 24432 ✓, 24434 ✓
 24447 ✓, 24449 ✓
 35866, 35868-35873 ✓
 5917 ✓ 9-3-92

ASARCO

Southwestern Mining Department
T. E. Scartaccini
General Manager

September 1, 1992

CERTIFIED MAIL
RETURN RECEIPT REQUESTED

State Director (AZ 920)
Mr. Lester K. Rosenkrance
Bureau of Land Management
Arizona State Office
P. O. Box 16563
Phoenix, AZ 85011

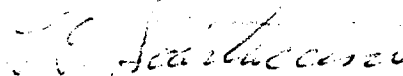
RECEIVED
BLM, AZ STATE OFFICE
SEP 3 1992
PHOENIX, ARIZONA

Dear Sir:

RE: AZ -020-02-4212;
AZA-25355

As requested, the appropriate Relinquishment of Mining Claims Affidavit is hereby provided.

Very truly yours,



T. E. Scartaccini
General Manager

TES/mck
encl.

RECEIVED
B.L.M. AZ STATE OFFICE

NOV 30 1990

7:45 A.M.
PHOENIX, ARIZONA

NOTICE OF LOCATION
(LODE CLAIM)

Notice is hereby given that ASARCO Incorporated, whose mailing address is Silver Bell Unit, Marana, Arizona 85653, by its undersigned agent, makes this location of the Jackie 1 lode mining claim, in the Silver Bell Mining District, County of Pima, State of Arizona.

The claim is 1,500 feet in length along the vein or deposit of mineral bearing rock in place and 600 feet in width (300 feet on either side of the center line of the claim), forming a claim in the shape of a parallelogram. The general course of said claim is from West to East.

This Notice is posted on the centerline of the claim which location monument is in Section 5, Township 12S, Range 8E, G.S.R.M..

The location monument of said claim is located approximately 6,490 feet north and 5,005 feet west, from the SE corner of Section 5, Township 12S, Range 8E, G.S.R.M., Arizona and said claim lies within the NW 1/4 of Section 5, T.12S., R.8E., & SW 1/4 of Section 32, T.11S. R.8E., G.S.R.M..


The surface boundaries of the claim are described as follows: Beginning at the location monument and running thence S 74 15' W 50 ft to the center of the end line and the true point of beginning thence (clockwise) N 15 45' W, 300 ft to corner 1, thence N 74 15' E, 1500 ft to corner 2, thence S 15 45' E, 300 ft to center end line, thence S 15 45' E, 300 ft to corner 3, thence S 74 15' W, 1500 ft to corner 4, thence N 15 45' W, 300 ft to point of beginning.

There are seven substantial posts, projecting at least 4 feet above the surface of the ground, or stone monuments, at least 3 feet high, one for the location monument, one at each of the four corners and one at the center of each end line as prescribed by A.R.S. 27-204.

Located, dated and posted on the ground this 22 day of October 1990.

ASARCO Incorporated

By:


Agent

A H C 309087

8914 1924

3

MIKE BOYD, RECORDER
PIMA COUNTY, ARIZONA
CERTIFICATE OF RECORDING

11/14/90
14:06:00

W
ASARCO INC
PO BOX 5747
MR T E SCATACCINI
TUCSON AZ 85703

3 PAGES	AT		\$	5.00	
				CONVERSION FEE	3.00
0 AFFIDAVIT	AT	2.00 EACH		.00	
0 COPIES	AT	1.00 EACH		.00	
0 POSTAGE	AT	1.00 EACH		.00	
0 SEARCHES	AT	10.00 EACH		.00	

NO. OF PAGES: 003
SEQUENCE: 90138490
DOCKET: 08914 PAGE: 1923

RECORDING TYPE: LOCATION MINING CLAIM
GRANTOR: ASARCO INC +
GRANTEE: JACKIE 1

TOTAL 8.00

JEB
DEPUTY RECORDER

AMOUNT PAID \$ 8.00
2012 RD16 AMOUNT DUE \$.00

ENVELOPE

THE ABOVE SPACE FOR RECORDERS USE ONLY
TO BE RECORDED AS PART OF DOCUMENT

RECEIVED
B.L.M. AZ STATE OFFICE
NOV 30 1990
7:45 A.M.
PHOENIX, ARIZONA

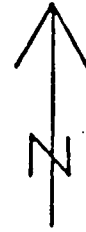
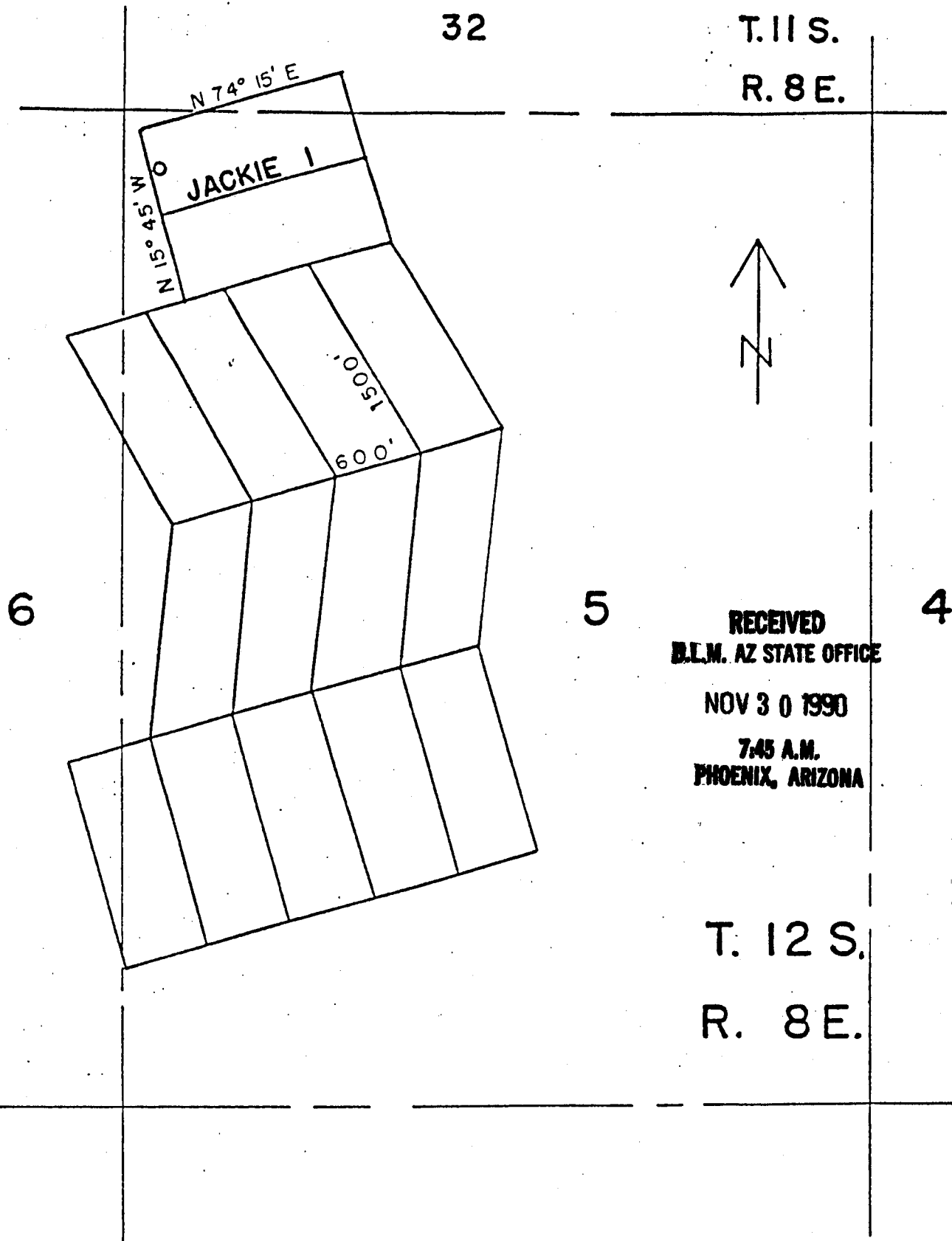
DO NOT DETACH CERTIFICATE FROM DOCUMENT

8914 1923

32

T. 11 S.

R. 8 E.



6

5

4

RECEIVED
B.L.M. AZ STATE OFFICE

NOV 30 1990

7:45 A.M.
PHOENIX, ARIZONA

A MC 309087

T. 12 S.

R. 8 E.

ASARCO INCORPORATED
MARANA, ARIZONA
85853

LOOSE CLAIM IN PIHA COUNTY, ARIZONA
SCALE 1" = 1000'
4" X 4" X 4 FT WOOD POSTS CORNERS,
ENDS, MONUMENTS

8914

1925

RECEIVED
B.L.M. AZ STATE OFFICE

NOV 30 1990

7:45 A.M.
PHOENIX, ARIZONA

NOTICE OF LOCATION
(LODE CLAIM)

A M C 309088

Notice is hereby given that ASARCO Incorporated, whose mailing address is Silver Bell Unit, Marana, Arizona 85653, by its undersigned agent, makes this location of the Jackie 2 lode mining claim, in the Silver Bell Mining District, County of Pima, State of Arizona.

The claim is 1,500 feet in length along the vein or deposit of mineral bearing rock in place and 600 feet in width (300 feet on either side of the center line of the claim), forming a claim in the shape of a parallelogram. The general course of said claim is from West to East.

This Notice is posted on the centerline of the claim which location monument is in Section 5, Township 12S, Range 8E, G.S.R.M..

The location monument of said claim is located approximately 5,912 feet north and 4,843 feet west from the SE corner of Section 5, Township 12S, Range 8E, G.S.R.M., Arizona and said claim lies within the NW 1/4 of Section 5, T.12S., R.8E., G.S.R.M..

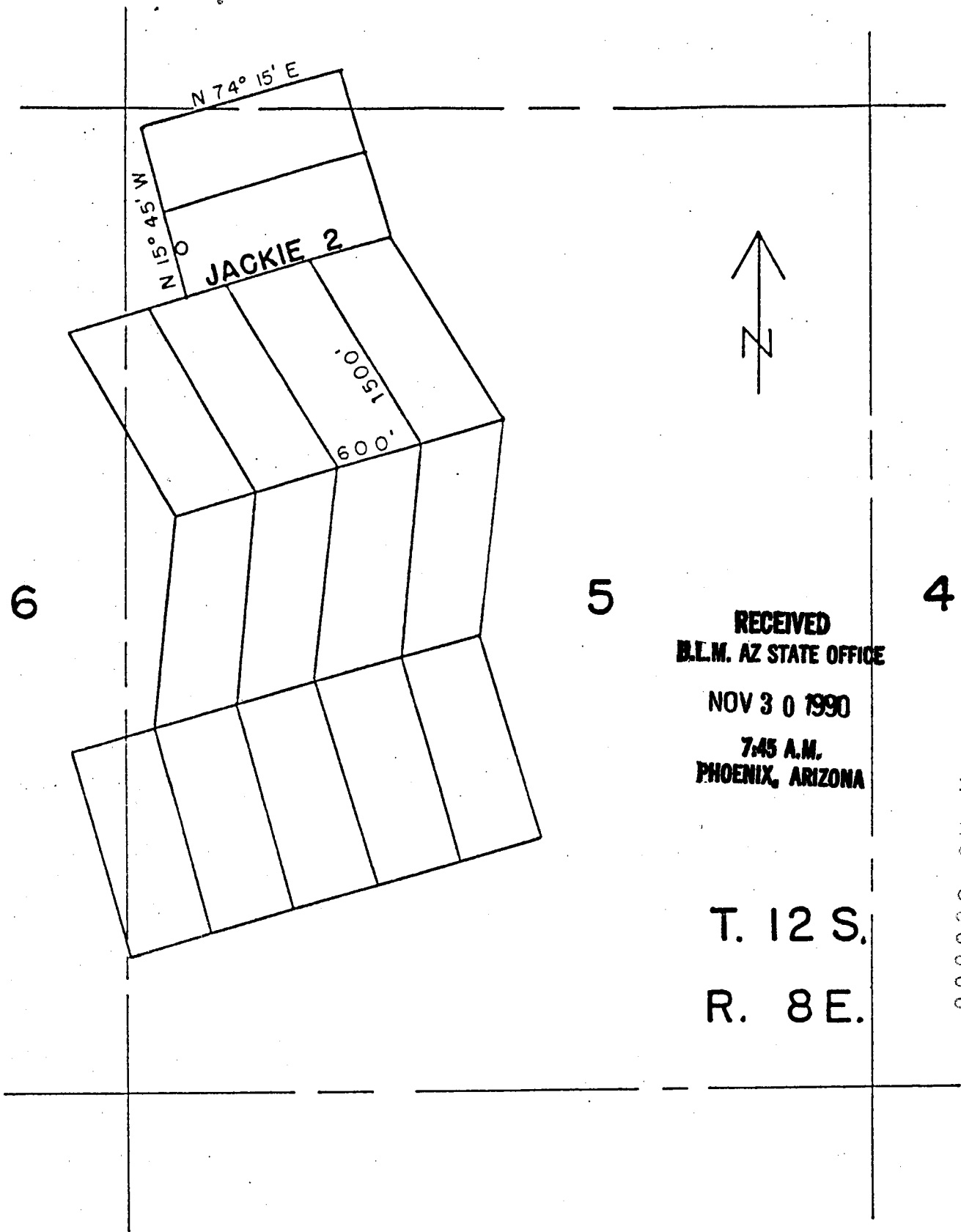
The surface boundaries of the claim are described as follows: Beginning at the location monument and running thence S 74 15' W 50 ft to the center of the end line and the true point of beginning thence (clockwise) N 15 45' W, 300 ft to corner 1, thence N 74 15' E, 1500 ft to corner 2, thence S 15 45' E, 300 ft to center end line, thence S 15 45' E, 300 ft to corner 3, thence S 74 15' W, 1500 ft to corner 4, thence N 15 45' W, 300 ft to point of beginning.

There are seven substantial posts, projecting at least 4 feet above the surface of the ground, or stone monuments, at least 3 feet high, one for the location monument, one at each of the four corners and one at the center of each end line as prescribed by A.R.S. 27-204.

Located, dated and posted on the ground this 22 day of October 1990.

ASARCO Incorporated

By: 
Agent



RECEIVED
B.L.M. AZ STATE OFFICE

NOV 30 1990

7:45 A.M.
PHOENIX, ARIZONA

T. 12 S.

R. 8 E.

A M C 309088

ASARCO INCORPORATED
MARANA, ARIZONA
85653

LOE CLAIM IN PIMA COUNTY, ARIZONA
SCALE 1" = 1000'
4" X 4" X 4 FT WOOD POSTS CORNERS,
ENDS, MONUMENTS

8914 1928

MIKE BOYD, RECORDER
PIMA COUNTY, ARIZONA
CERTIFICATE OF RECORDING

11/14/90
14:06:00

W
ASARCO INC
PO BOX 5747
MR T E SCATACCINI
TUCSON AZ 85703

3 PAGES	AT	\$	5.00
CONVERSION FEE			3.00
0 AFFIDAVIT	AT	2.00 EACH	.00
0 COPIES	AT	1.00 EACH	.00
0 POSTAGE	AT	1.00 EACH	.00
0 SEARCHES	AT	10.00 EACH	.00

NO. OF PAGES: 003
SEQUENCE: 90138491
DOCKET: 08914 PAGE: 1926

RECORDING TYPE: LOCATION MINING CLAIM
GRANTOR: ASARCO INC +
GRANTEE: JACKIE 2

TOTAL 8.00

JEB
DEPUTY RECORDER

AMOUNT PAID \$ 8.00
2012 RD16 AMOUNT DUE \$.00

ENVELOPE

THE ABOVE SPACE FOR RECORDERS USE ONLY
TO BE RECORDED AS PART OF DOCUMENT

RECEIVED
B.L.M. AZ STATE OFFICE

NOV 30 1990

7:45 A.M.
PHOENIX, ARIZONA

DO NOT DETACH CERTIFICATE FROM DOCUMENT

8914 1926

A H C 309089

RECEIVED
B.L.M. AZ STATE OFFICE

NOV 30 1990

7:45 A.M.
PHOENIX, ARIZONA

NOTICE OF LOCATION
(LODE CLAIM)

Notice is hereby given that ASARCO Incorporated, whose mailing address is Silver Bell Unit, Marana, Arizona 85653, by its undersigned agent, makes this location of the Jackie 3 lode mining claim, in the Silver Bell Mining District, County of Pima, State of Arizona.

The claim is 1,500 feet in length along the vein or deposit of mineral bearing rock in place and 600 feet in width (300 feet on either side of the center line of the claim), forming a claim in the shape of a parallelogram. The general course of said claim is from North to South.

This Notice is posted on the centerline of the claim which location monument is in Section 5, Township 12S, Range 8E, G.S.R.M..

The location monument of said claim is located approximately 5,404 feet north and 5,362 feet west from the SE corner of Section 5, Township 12S, Range 8E, G.S.R.M., Arizona and said claim lies within the NW 1/4 of Section 5, T.12S., R.8E., & NE 1/4 of Section 6, T.12S., R.8E., G.S.R.M..

The surface boundaries of the claim are described as follows: Beginning at the location monument and running thence N 31 00' W 50 ft to the center of the end line and the true point of beginning thence (clockwise) N 74 15' E, 300 ft to corner 1, thence S 31 00' E, 1500 ft to corner 2, thence S 74 15' W, 300 ft to center end line, thence S 74 15' W, 300 ft to corner 3, thence N 31 00' W, 1500 ft to corner 4, thence N 74 15' E, 300 ft to point of beginning.

There are seven substantial posts, projecting at least 4 feet above the surface of the ground, or stone monuments, at least 3 feet high, one for the location monument, one at each of the four corners and one at the center of each end line as prescribed by A.R.S. 27-204.

Located, dated and posted on the ground this 22 day of October 1990.

ASARCO Incorporated

By: [Signature]
Agent

MIKE BOYD, RECORDER
PIMA COUNTY, ARIZONA
CERTIFICATE OF RECORDING

11/14/90
14:06:00

W
ASARCO INC
PO BOX 5747
MR T E SCATACCINI
TUCSON AZ 85703

3 PAGES	AT	\$	5.00
CONVERSION FEE			3.00
0 AFFIDAVIT	AT	2.00 EACH	.00
0 COPIES	AT	1.00 EACH	.00
0 POSTAGE	AT	1.00 EACH	.00
0 SEARCHES	AT	10.00 EACH	.00

NO. OF PAGES: 003
SEQUENCE: 90138492
DOCKET: 08914 PAGE: 1929

RECORDING TYPE: LOCATION MINING CLAIM
GRANTOR: ASARCO INC +
GRANTEE: JACKIE 3

TOTAL 8.00

JEB AMOUNT PAID \$ 8.00
DEPUTY RECORDER 2012 RD16 AMOUNT DUE \$.00

ENVELOPE

THE ABOVE SPACE FOR RECORDERS USE ONLY
TO BE RECORDED AS PART OF DOCUMENT

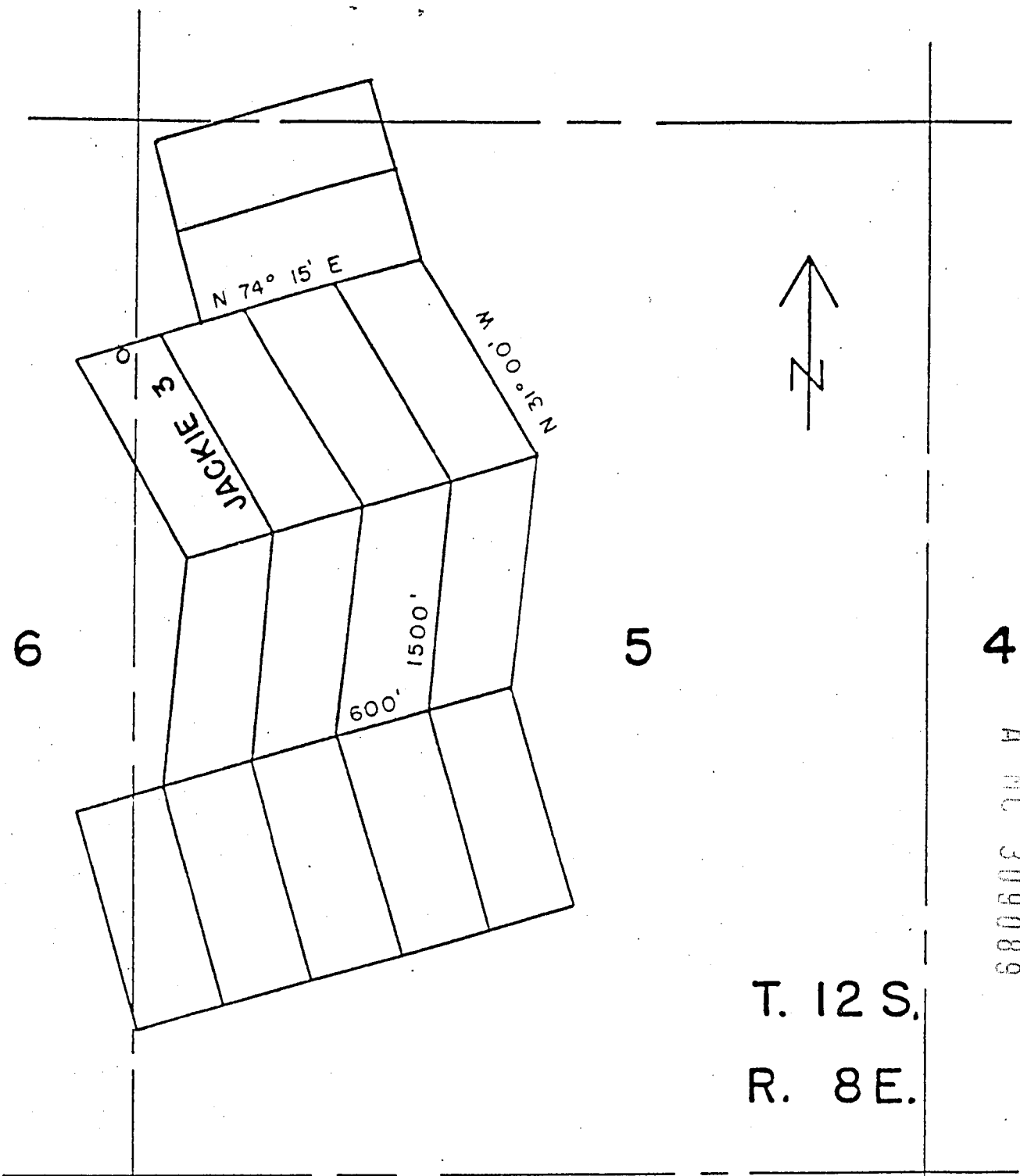
RECEIVED
B.L.M. AZ STATE OFFICE

NOV 30 1990

7:45 A.M.
PHOENIX, ARIZONA

DO NOT DETACH CERTIFICATE FROM DOCUMENT

8914 1929



6

5

4

T. 12 S.

R. 8 E.

A MC 309089

RECEIVED
B.L.M. AZ STATE OFFICE

NOV 30 1990

7:45 A.M.
PHOENIX, ARIZONA

ASARCO INCORPORATED
MARANA, ARIZONA
85553

LOOE CLAIM IN PIHA COUNTY, ARIZONA
SCALE 1" = 1000'
4" X 4" X 4 FT WOOD POSTS CORNERS,
ENDS, MONUMENTS

8914

1931

A M C 309090

RECEIVED
B.L.M. AZ STATE OFFICE

NOV 30 1990

7:45 A.M.
PHOENIX, ARIZONA

NOTICE OF LOCATION
(LODE CLAIM)

Notice is hereby given that ASARCO Incorporated, whose mailing address is Silver Bell Unit, Marana, Arizona 85653, by its undersigned agent, makes this location of the Jackie 4 lode mining claim, in the Silver Bell Mining District, County of Pima, State of Arizona.

The claim is 1,500 feet in length along the vein or deposit of mineral bearing rock in place and 600 feet in width (300 feet on either side of the center line of the claim), forming a claim in the shape of a parallelogram. The general course of said claim is from North to South.

This Notice is posted on the centerline of the claim which location monument is in Section 5, Township 12S, Range 8E, G.S.R.M..

The location monument of said claim is located approximately 5,567 feet north and 4,783 feet west from the SE corner of Section 5, Township 12S, Range 8E, G.S.R.M., Arizona and said claim lies within the NW 1/4 of Section 5, T.12S., R.8E., G.S.R.M..

The surface boundaries of the claim are described as follows: Beginning at the location monument and running thence N 31 00' W 50 ft to the center of the end line and the true point of beginning thence (clockwise) N 74 15' E, 300 ft to corner 1, thence S 31 00' E, 1500 ft to corner 2, thence S 74 15' W, 300 ft to center end line, thence S 74 15' W, 300 ft to corner 3, thence N 31 00' W, 1500 ft to corner 4, thence N 74 15' E, 300 ft to point of beginning.

There are seven substantial posts, projecting at least 4 feet above the surface of the ground, or stone monuments, at least 3 feet high, one for the location monument, one at each of the four corners and one at the center of each end line as prescribed by A.R.S. 27-204.

Located, dated and posted on the ground this 22 day of October 1990.

ASARCO Incorporated

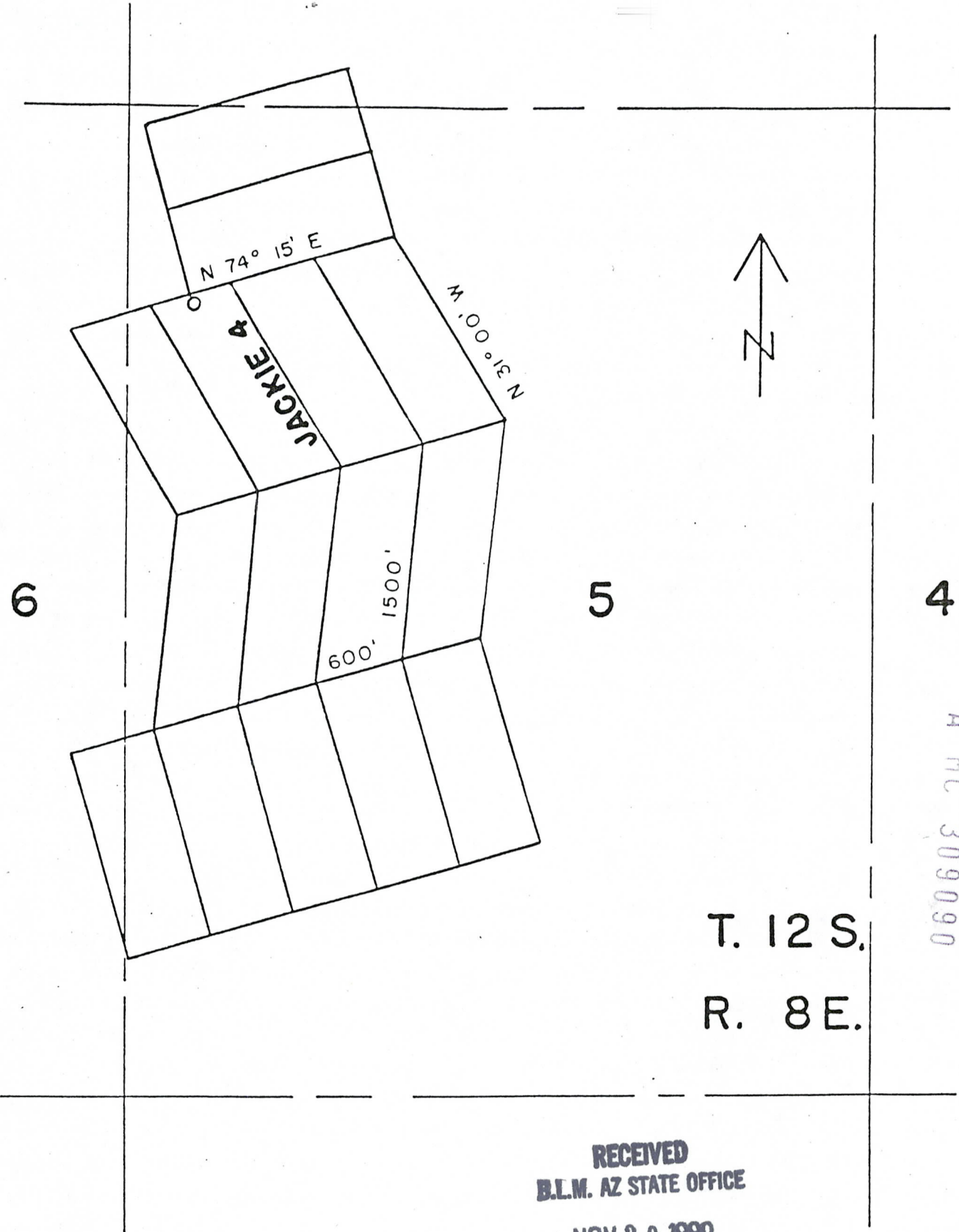
By:


Agent

8914

1933

3



A MC 309090

RECEIVED
B.L.M. AZ STATE OFFICE

NOV 30 1990

7:45 A.M.
PHOENIX, ARIZONA

ASARCO INCORPORATED
MARANA, ARIZONA
85653

LODE CLAIM IN PIHA COUNTY, ARIZONA
SCALE 1" = 1000'
4" X 4" X 4 FT WOOD POSTS CORNERS,
ENDS, MONUMENTS

8914 1934

MIKE BOYD, RECORDER
PIMA COUNTY, ARIZONA
CERTIFICATE OF RECORDING

11/14/90
14:06:00

W
ASARCO INC
PO BOX 5747
MR T E SCATACCINI
TUCSON AZ 85703

3 PAGES	AT		\$	5.00	
				CONVERSION FEE	3.00
0 AFFIDAVIT	AT	2.00 EACH		.00	
0 COPIES	AT	1.00 EACH		.00	
0 POSTAGE	AT	1.00 EACH		.00	
0 SEARCHES	AT	10.00 EACH		.00	

NO. OF PAGES: 003
SEQUENCE: 90138493
DOCKET: 08914 PAGE: 1932

RECORDING TYPE: LOCATION MINING CLAIM
GRANTOR: ASARCO INC +
GRANTEE: JACKIE 4

TOTAL 8.00

JEB
DEPUTY RECORDER

AMOUNT PAID \$ 8.00
2012 RD16 AMOUNT DUE \$.00

ENVELOPE

THE ABOVE SPACE FOR RECORDERS USE ONLY
TO BE RECORDED AS PART OF DOCUMENT

RECEIVED
B.L.M. AZ STATE OFFICE

NOV 30 1990

7:45 A.M.
PHOENIX, ARIZONA

DO NOT DETACH CERTIFICATE FROM DOCUMENT

8914 1932

A MC 309091

RECEIVED
B.L.M. AZ STATE OFFICE
NOV 30 1990
7:45 A.M.
PHOENIX, ARIZONA

**NOTICE OF LOCATION
(LODE CLAIM)**

Notice is hereby given that ASARCO Incorporated, whose mailing address is Silver Bell Unit, Marana, Arizona 85653, by its undersigned agent, makes this location of the Jackie 5 lode mining claim, in the Silver Bell Mining District, County of Pima, State of Arizona.

The claim is 1,500 feet in length along the vein or deposit of mineral bearing rock in place and 600 feet in width (300 feet on either side of the center line of the claim), forming a claim in the shape of a parallelogram. The general course of said claim is from North to South.

This Notice is posted on the centerline of the claim which location monument is in Section 5, Township 12S, Range 8E, G.S.R.M..

The location monument of said claim is located approximately 5,730 feet north and 4,206 feet west from the SE corner of Section 5, Township 12S, Range 8E, G.S.R.M., Arizona and said claim lies within the NW 1/4 of Section 5, T.12S., R.8E., G.S.R.M..

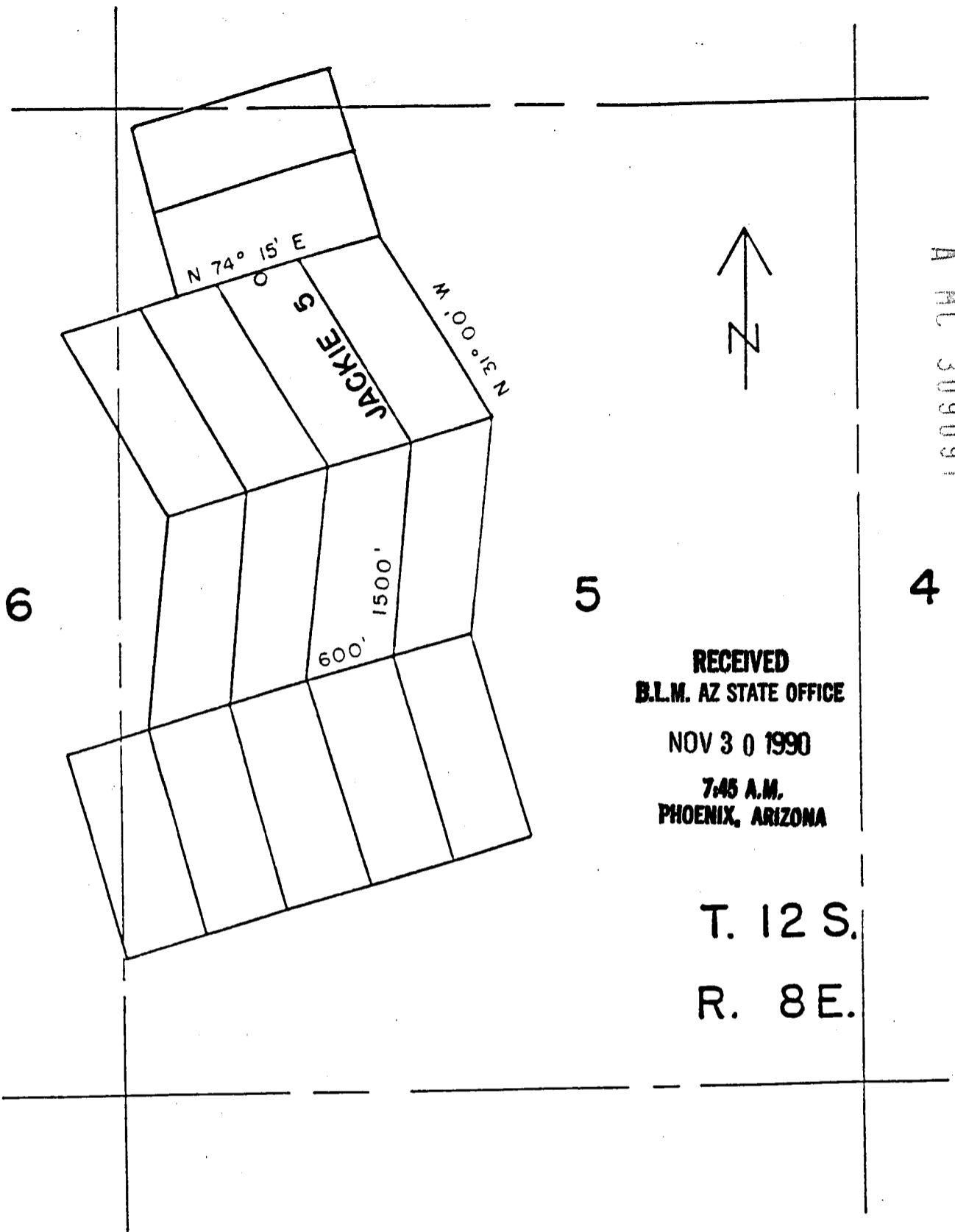
The surface boundaries of the claim are described as follows: Beginning at the location monument and running thence N 31 00' W 50 ft to the center of the end line and the true point of beginning thence (clockwise) N 74 15' E, 300 ft to corner 1, thence S 31 00' E, 1500 ft to corner 2, thence S 74 15' W, 300 ft to center end line, thence S 74 15' W, 300 ft to corner 3, thence N 31 00' W, 1500 ft to corner 4, thence N 74 15' E, 300 ft to point of beginning.

There are seven substantial posts, projecting at least 4 feet above the surface of the ground, or stone monuments, at least 3 feet high, one for the location monument, one at each of the four corners and one at the center of each end line as prescribed by A.R.S. 27-204.

Located, dated and posted on the ground this 22 day of October 1990.

ASARCO Incorporated

By: 
Agent



A H C 309091

RECEIVED
 B.L.M. AZ STATE OFFICE
 NOV 30 1990
 7:45 A.M.
 PHOENIX, ARIZONA

T. 12 S.
 R. 8 E.

ASARCO INCORPORATED
 MARANA, ARIZONA
 85653

LODE CLAIM IN PIMA COUNTY, ARIZONA
 SCALE 1" = 1000'
 4" X 4" X 4 FT WOOD POSTS CORNERS,
 ENDS, MONUMENTS

8914 1937

MIKE BOYD, RECORDER
PIMA COUNTY, ARIZONA
CERTIFICATE OF RECORDING

11/14/90
14:06:00

W
ASARCO INC
PO BOX 5747
MR T E SCATACCINI
TUCSON AZ 85703

3 PAGES	AT		\$	5.00
	CONVERSION FEE			3.00
0 AFFIDAVIT	AT	2.00 EACH		.00
0 COPIES	AT	1.00 EACH		.00
0 POSTAGE	AT	1.00 EACH		.00
0 SEARCHES	AT	10.00 EACH		.00

NO. OF PAGES: 003
SEQUENCE: 90138494
DOCKET: 08914 PAGE: 1935

RECORDING TYPE: LOCATION MINING CLAIM
GRANTOR: ASARCO INC +
GRANTEE: JACKIE S

TOTAL 8.00

JEB
DEPUTY RECORDER

AMOUNT PAID \$ 8.00
2012 RD16 AMOUNT DUE \$.00

ENVELOPE

THE ABOVE SPACE FOR RECORDERS USE ONLY
TO BE RECORDED AS PART OF DOCUMENT

RECEIVED
B.L.M. AZ STATE OFFICE
NOV 30 1990
7:45 A.M.
PHOENIX, ARIZONA

DO NOT DETACH CERTIFICATE FROM DOCUMENT

8914 1935

RECEIVED
B.L.M. AZ STATE OFFICE

NOV 30 1990

7:45 A.M.
PHOENIX, ARIZONA

NOTICE OF LOCATION
(LODE CLAIM)

Notice is hereby given that ASARCO Incorporated, whose mailing address is Silver Bell Unit, Marana, Arizona 85653, by its undersigned agent, makes this location of the Jackie 6 lode mining claim, in the Silver Bell Mining District, County of Pima, State of Arizona.

The claim is 1,500 feet in length along the vein or deposit of mineral bearing rock in place and 600 feet in width (300 feet on either side of the center line of the claim), forming a claim in the shape of a parallelogram. The general course of said claim is from North to South.

This Notice is posted on the centerline of the claim which location monument is in Section 5, Township 12S, Range 8E, G.S.R.M..

The location monument of said claim is located approximately 5,889 feet north and 3,626 feet west from the SE corner of Section 5, Township 12S, Range 8E, G.S.R.M., Arizona and said claim lies within the N 1/2 of Section 5, T.12S., R.8E., G.S.R.M..


The surface boundaries of the claim are described as follows: Beginning at the location monument and running thence N 31 00' W 50 ft to the center of the end line and the true point of beginning thence (clockwise) N 74 15' E, 300 ft to corner 1, thence S 31 00' E, 1500 ft to corner 2, thence S 74 15' W, 300 ft to center end line, thence S 74 15' W, 300 ft to corner 3, thence N 31 00' W, 1500 ft to corner 4, thence N 74 15' E, 300 ft to point of beginning.

There are seven substantial posts, projecting at least 4 feet above the surface of the ground, or stone monuments, at least 3 feet high, one for the location monument, one at each of the four corners and one at the center of each end line as prescribed by A.R.S. 27-204.

Located, dated and posted on the ground this 23 day of October 1990.

ASARCO Incorporated

By:


Agent

A
H
C
3
0
9
0
9
2

MIKE BOYD, RECORDER
PIMA COUNTY, ARIZONA
CERTIFICATE OF RECORDING

11/14/90
14:06:00

W
ASARCO INC
PO BOX 5747
TUCSON MR T E SCATACCINI
AZ 85703

3 PAGES	AT		\$	5.00
	CONVERSION FEE			3.00
0 AFFIDAVIT	AT	2.00 EACH		.00
0 COPIES	AT	1.00 EACH		.00
0 POSTAGE	AT	1.00 EACH		.00
0 SEARCHES	AT	10.00 EACH		.00

NO. OF PAGES: 003
SEQUENCE: 90138495
DOCKET: 08914 PAGE: 1938

RECORDING TYPE: LOCATION MINING CLAIM
GRANTOR: ASARCO INC +
GRANTEE: JACKIE 6

TOTAL 8.00

JEB
DEPUTY RECORDER

2012 RD16 AMOUNT PAID \$ 8.00
AMOUNT DUE \$.00

ENVELOPE

THE ABOVE SPACE FOR RECORDERS USE ONLY
TO BE RECORDED AS PART OF DOCUMENT

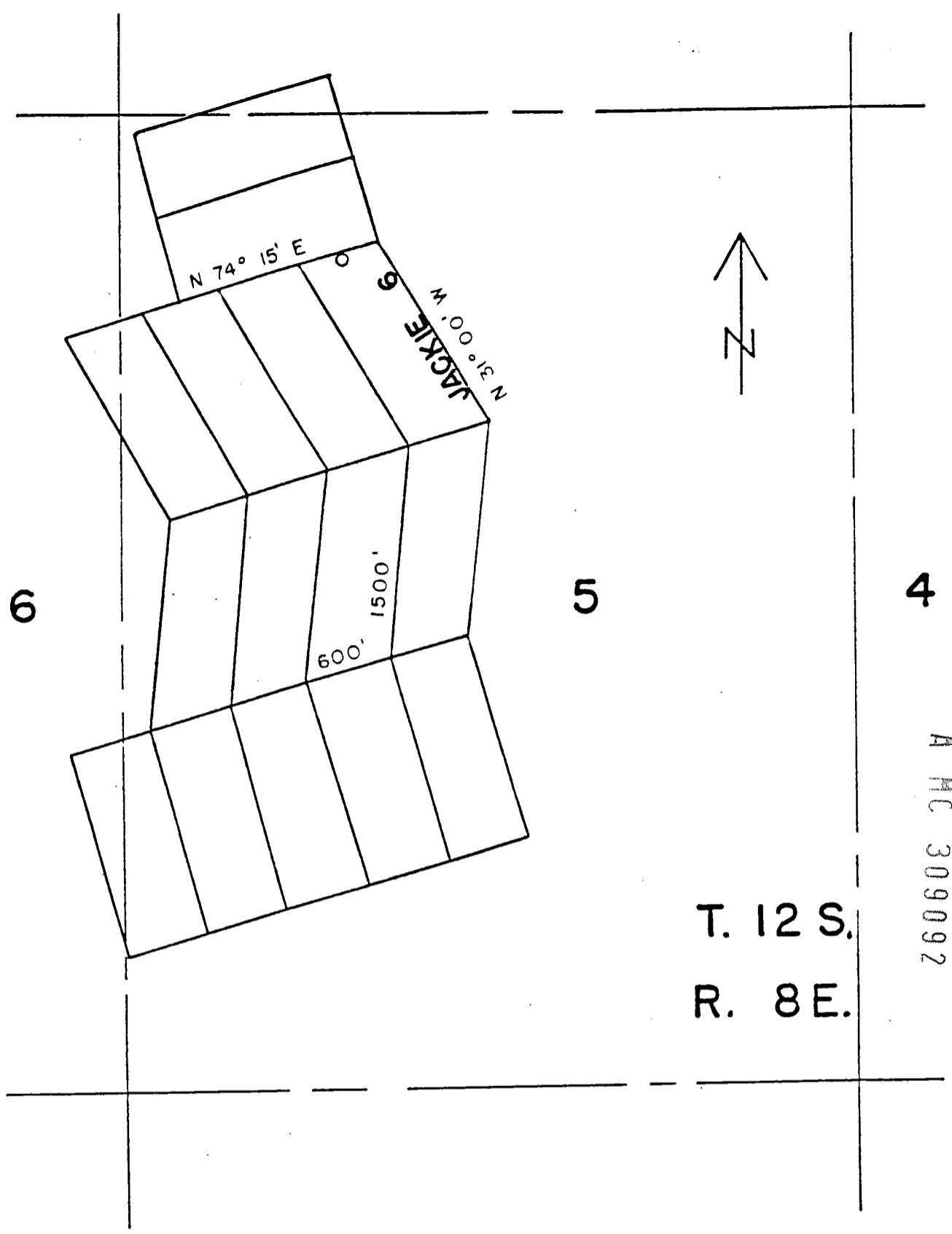
RECEIVED
B.L.M. AZ STATE OFFICE

NOV 30 1990

7:45 A.M.
PHOENIX, ARIZONA

DO NOT DETACH CERTIFICATE FROM DOCUMENT

8914 1938



4

A MC 309092

T. 12 S.
R. 8 E.

5

6

ASARCO INCORPORATED
MARANA, ARIZONA
85853

8914 1940

LODE CLAIM IN PIMA COUNTY, ARIZONA
SCALE 1" = 1000'
4" X 4" X 4 FT WOOD POSTS CORNERS,
ENDS, MONUMENTS

RECEIVED
B.L.M. AZ STATE OFFICE

NOV 30 1990

7:45 A.M.
PHOENIX, ARIZONA

RECEIVED
B.L.M. AZ STATE OFFICE

NOV 30 1990

7:45 A.M.
PHOENIX, ARIZONA

NOTICE OF LOCATION
(LODE CLAIM)

Notice is hereby given that ASARCO Incorporated, whose mailing address is Silver Bell Unit, Marana, Arizona 85653, by its undersigned agent, makes this location of the Jackie 7 lode mining claim, in the Silver Bell Mining District, County of Pima, State of Arizona.

The claim is 1,500 feet in length along the vein or deposit of mineral bearing rock in place and 600 feet in width (300 feet on either side of the center line of the claim), forming a claim in the shape of a parallelogram. The general course of said claim is from North to South.

This Notice is posted on the centerline of the claim which location monument is in Section 5, Township 12S, Range 8E, G.S.R.M..


The location monument of said claim is located approximately 4,866 feet north and 2,581 feet west from the SE corner of Section 5, Township 12S, Range 8E, G.S.R.M., Arizona and said claim lies within the N 1/2 of Section 5, T.12S., R.8E., G.S.R.M..

The surface boundaries of the claim are described as follows: Beginning at the location monument and running thence S 15 45' E, 750 ft to the center of the end line and the true point of beginning thence (clockwise) S 74 15' W, 300 ft to corner 1, thence N 15 45' W, 1500 ft to corner 2, thence N 74 15' E, 300 ft to center end line, thence N 74 15' E, 300 ft to corner 3, thence S 15 45' E, 1500 ft to corner 4, thence S 74 15' W, 300 ft to point of beginning.

There are seven substantial posts, projecting at least 4 feet above the surface of the ground, or stone monuments, at least 3 feet high, one for the location monument, one at each of the four corners and one at the center of each end line as prescribed by A.R.S. 27-204.

Located, dated and posted on the ground this 23 day of October 1990.

ASARCO Incorporated

By: 
Agent

A M C 309093

MIKE BOYD, RECORDER
PIMA COUNTY, ARIZONA
CERTIFICATE OF RECORDING

11/14/90
14:06:00

W
ASARCO INC
PO BOX 5747
MR T E SCATACCINI
TUCSON AZ 85703

3 PAGES	AT		\$	5.00
	CONVERSION FEE			3.00
0 AFFIDAVIT	AT	2.00 EACH		.00
0 COPIES	AT	1.00 EACH		.00
0 POSTAGE	AT	1.00 EACH		.00
0 SEARCHES	AT	10.00 EACH		.00

NO. OF PAGES: 003
SEQUENCE: 90138496
DOCKET: 08914 PAGE: 1941

RECORDING TYPE: LOCATION MINING CLAIM
GRANTOR: ASARCO INC +
GRANTEE: JACKIE 7

TOTAL 8.00

JEB
DEPUTY RECORDER

AMOUNT PAID \$ 8.00
2012 RD16 AMOUNT DUE \$.00

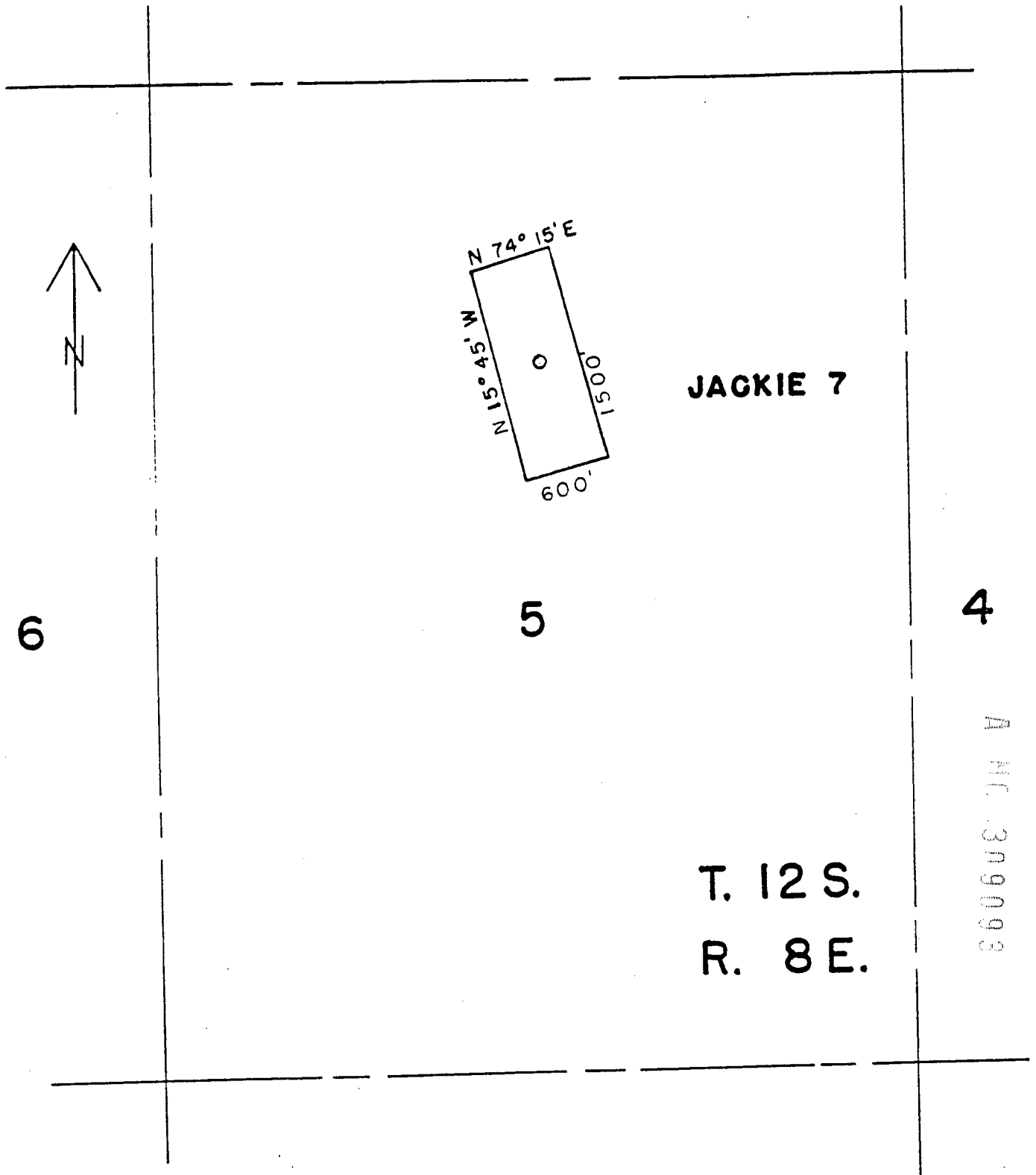
ENVELOPE

THE ABOVE SPACE FOR RECORDERS USE ONLY
TO BE RECORDED AS PART OF DOCUMENT

RECEIVED
B.L.M. AZ STATE OFFICE
NOV 30 1990
7:45 A.M.
PHOENIX, ARIZONA

DO NOT DETACH CERTIFICATE FROM DOCUMENT

8914 1941



ASARCO INCORPORATED
MARANA, ARIZONA
85653

LODE CLAIM IN PIMA COUNTY, ARIZONA
SCALE 1" = 1000'
4" X 4" X 4 FT WOOD POSTS CORNERS,
ENDS, MONUMENTS

8914 1943

RECEIVED
B.L.M. AZ STATE OFFICE

NOV 30 1990

7:45 A.M.
PHOENIX, ARIZONA

RECEIVED
B.L.M. AZ STATE OFFICE

NOV 30 1990

7:45 A.M.
PHOENIX, ARIZONA

NOTICE OF LOCATION
(LODE CLAIM)

Notice is hereby given that ASARCO Incorporated, whose mailing address is Silver Bell Unit, Marana, Arizona 85653, by its undersigned agent, makes this location of the Jackie 8 lode mining claim, in the Silver Bell Mining District, County of Pima, State of Arizona.

The claim is 1,500 feet in length along the vein or deposit of mineral bearing rock in place and 600 feet in width (300 feet on either side of the center line of the claim), forming a claim in the shape of a parallelogram. The general course of said claim is from South to North.

This Notice is posted on the centerline of the claim which location monument is in Section 5, Township 12S, Range 8E, G.S.R.M..

The location monument of said claim is located approximately 2,720 feet north and 4,773 feet west from the SE corner of Section 5, Township 12S, Range 8E, G.S.R.M., Arizona and said claim lies within the W 1/2 of Section 5, T.12S., R.8E., G.S.R.M..

The surface boundaries of the claim are described as follows: Beginning at the location monument and running thence S 6 19' W, 50 ft to the center of the end line and the true point of beginning thence (clockwise) S 74 15' W, 300 ft to corner 1, thence N 6 19' E, 1500 ft to corner 2, thence N 74 15' E, 300 ft to center end line, thence N 74 15' E, 300 ft to corner 3, thence S 6 19' W, 1500 ft to corner 4, thence S 74 15' W, 300 ft to point of beginning.

There are seven substantial posts, projecting at least 4 feet above the surface of the ground, or stone monuments, at least 3 feet high, one for the location monument, one at each of the four corners and one at the center of each end line as prescribed by A.R.S. 27-204.

Located, dated and posted on the ground this 23 day of October 1990.

ASARCO Incorporated

By: 

Agent

A MC 309094

MIKE BOYD, RECORDER
PIMA COUNTY, ARIZONA
CERTIFICATE OF RECORDING

11/14/90
14:06:00

W
ASARCO INC
PO BOX 5747
TUCSON MR T E SCATACCINI
AZ 85703

3 PAGES	AT		\$	5.00	
				CONVERSION FEE	3.00
0 AFFIDAVIT	AT	2.00 EACH		.00	
0 COPIES	AT	1.00 EACH		.00	
0 POSTAGE	AT	1.00 EACH		.00	
0 SEARCHES	AT	10.00 EACH		.00	

NO. OF PAGES: 003
SEQUENCE: 90138497
DOCKET: 08914 PAGE: 1944

RECORDING TYPE: LOCATION MINING CLAIM
GRANTOR: ASARCO INC +
GRANTEE: JACKIE B

TOTAL 8.00

JEB
DEPUTY RECORDER

AMOUNT PAID \$ 8.00
2012 RD16 AMOUNT DUE \$.00

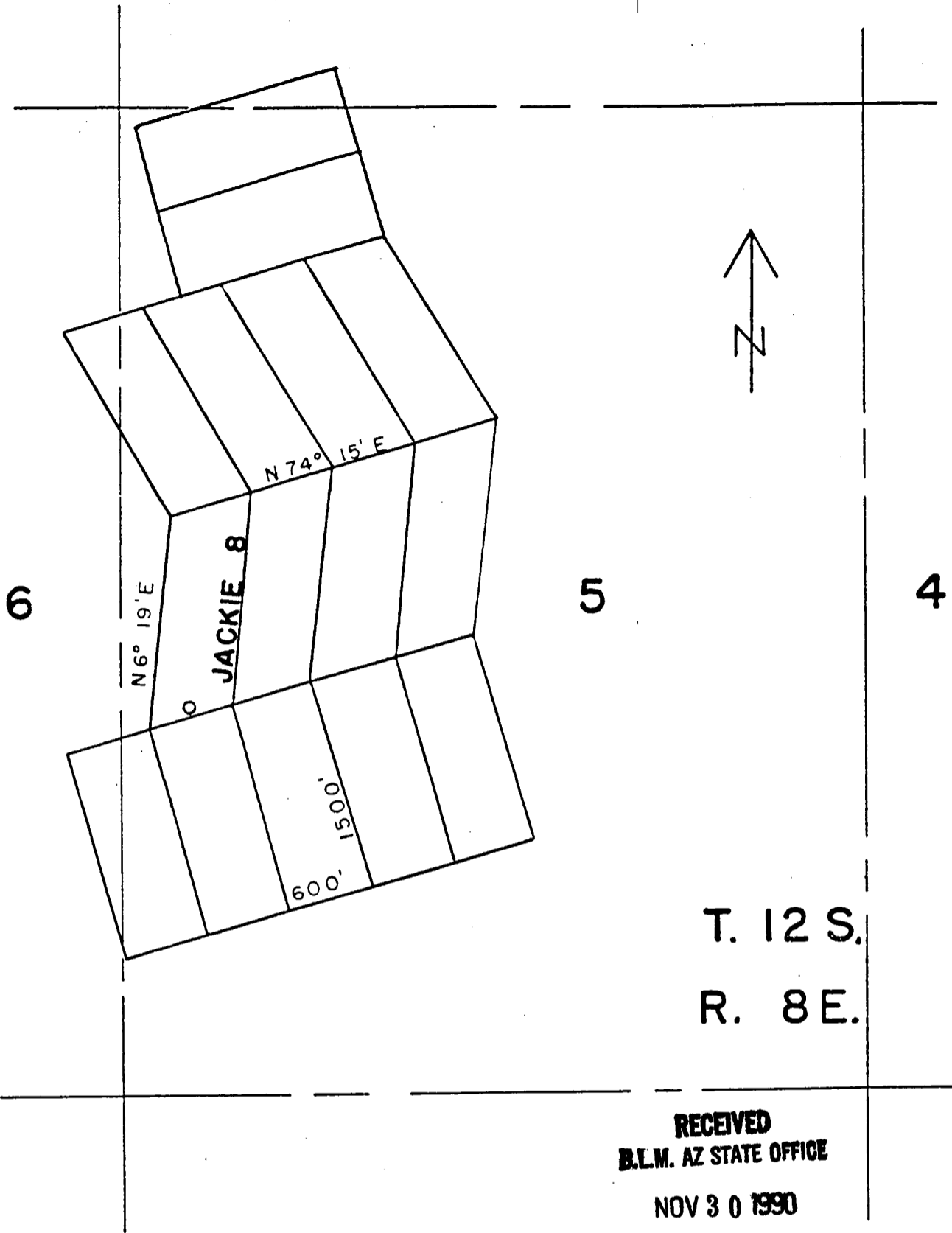
ENVELOPE

THE ABOVE SPACE FOR RECORDERS USE ONLY
TO BE RECORDED AS PART OF DOCUMENT

RECEIVED
B.L.M. AZ STATE OFFICE
NOV 30 1990
7:45 A.M.
PHOENIX, ARIZONA

DO NOT DETACH CERTIFICATE FROM DOCUMENT

8914 1944



A MC 309094

T. 12 S.
R. 8 E.

RECEIVED
B.L.M. AZ STATE OFFICE
NOV 30 1990
7:45 A.M.
PHOENIX, ARIZONA

ASARCO INCORPORATED
MARANA, ARIZONA
85853

8914 1946

LOOSE CLAIM IN PIMA COUNTY, ARIZONA
SCALE 1" = 1000'
4" X 4" X 4 FT WOOD POSTS CORNERS,
ENDS, MONUMENTS

RECEIVED
B.L.M. AZ STATE OFFICE

NOV 30 1990

7:45 A.M.
PHOENIX, ARIZONA

NOTICE OF LOCATION
(LODE CLAIM)

Notice is hereby given that ASARCO Incorporated, whose mailing address is Silver Bell Unit, Marana, Arizona 85653, by its undersigned agent, makes this location of the Jackie 9 lode mining claim, in the Silver Bell Mining District, County of Pima, State of Arizona.

The claim is 1,500 feet in length along the vein or deposit of mineral bearing rock in place and 600 feet in width (300 feet on either side of the center line of the claim), forming a claim in the shape of a parallelogram. The general course of said claim is from South to North.

This Notice is posted on the centerline of the claim which location monument is in Section 5, Township 12S, Range 8E, G.S.R.M..

The location monument of said claim is located approximately 2,883 feet north and 4,196 feet west from the SE corner of Section 5, Township 12S, Range 8E, G.S.R.M., Arizona and said claim lies within the W 1/2 of Section 5, T.12S., R.8E., G.S.R.M..

The surface boundaries of the claim are described as follows: Beginning at the location monument and running thence S 6 19' W, 50 ft to the center of the end line and the true point of beginning thence (clockwise) S 74 15' W, 300 ft to corner 1, thence N 6 19' E, 1500 ft to corner 2, thence N 74 15' E, 300 ft to center end line, thence N 74 15' E, 300 ft to corner 3, thence S 6 19' W, 1500 ft to corner 4, thence S 74 15' W, 300 ft to point of beginning.

There are seven substantial posts, projecting at least 4 feet above the surface of the ground, or stone monuments, at least 3 feet high, one for the location monument, one at each of the four corners and one at the center of each end line as prescribed by A.R.S. 27-204.

Located, dated and posted on the ground this 23 day of October 1990.

ASARCO Incorporated

By: 

Agent

8914

1948

A MC 309095

MIKE BOYD, RECORDER
PIMA COUNTY, ARIZONA
CERTIFICATE OF RECORDING

11/14/90
14:06:00

W
ASARCO INC
PO BOX 5747
MR T E SCATACCINI
TUCSON AZ 85703

NO. OF PAGES: 003
SEQUENCE: 90138498
DOCKET: 08914 PAGE: 1947

3 PAGES	AT		\$	5.00
	CONVERSION FEE			3.00
0 AFFIDAVIT	AT	2.00 EACH		.00
0 COPIES	AT	1.00 EACH		.00
0 POSTAGE	AT	1.00 EACH		.00
0 SEARCHES	AT	10.00 EACH		.00

RECORDING TYPE: LOCATION MINING CLAIM
GRANTOR: ASARCO INC +
GRANTEE: JACKIE 9

TOTAL 8.00

JEB AMOUNT PAID \$ 8.00
DEPUTY RECORDER 2012 RD16 AMOUNT DUE \$.00

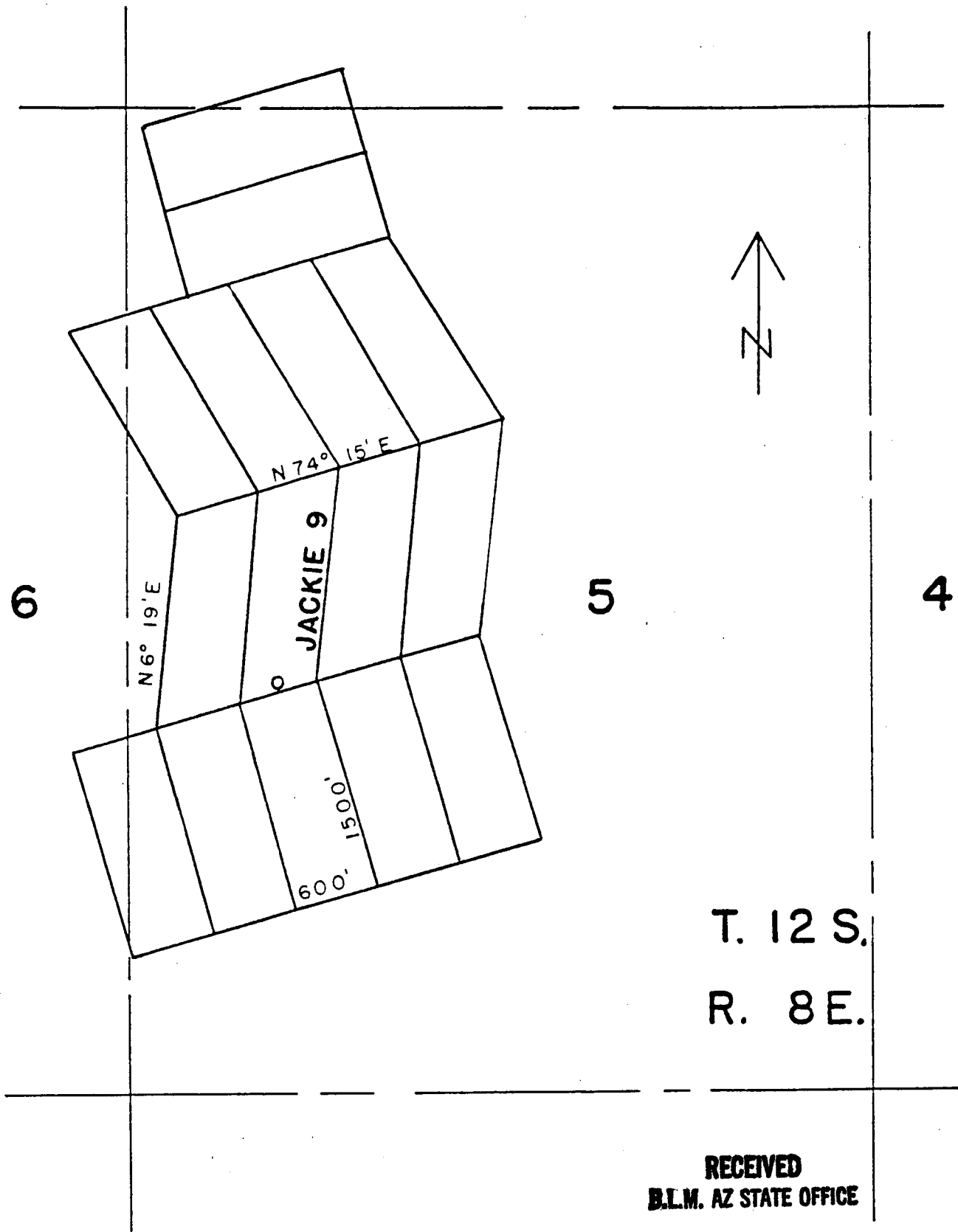
ENVELOPE

THE ABOVE SPACE FOR RECORDERS USE ONLY
TO BE RECORDED AS PART OF DOCUMENT

RECEIVED
B.L.M. AZ STATE OFFICE
NOV 30 1990
7:45 A.M.
PHOENIX, ARIZONA

DO NOT DETACH CERTIFICATE FROM DOCUMENT

8914 1947



A.M.C. 309095

T. 12 S.
R. 8 E.

RECEIVED
B.L.M. AZ STATE OFFICE

NOV 30 1990

7:45 A.M.
PHOENIX, ARIZONA

ASARCO INCORPORATED
MARANA, ARIZONA
85653

8914 1949

LODE CLAIM IN PIMA COUNTY, ARIZONA
SCALE 1" = 1000'
4" X 4" X 4 FT WOOD POSTS CORNERS,
ENDS, MONUMENTS

A M C 309096

RECEIVED
B.L.M. AZ STATE OFFICE

NOV 30 1990

7:45 A.M.
PHOENIX, ARIZONA

NOTICE OF LOCATION
(LODE CLAIM)

Notice is hereby given that ASARCO Incorporated, whose mailing address is Silver Bell Unit, Marana, Arizona 85653, by its undersigned agent, makes this location of the Jackie 10 lode mining claim, in the Silver Bell Mining District, County of Pima, State of Arizona.

The claim is 1,500 feet in length along the vein or deposit of mineral bearing rock in place and 600 feet in width (300 feet on either side of the center line of the claim), forming a claim in the shape of a parallelogram. The general course of said claim is from South to North.

This Notice is posted on the centerline of the claim which location monument is in Section 5, Township 12S, Range 8E, G.S.R.M..

The location monument of said claim is located approximately 3,046 feet north and 3,619 feet west from the SE corner of Section 5, Township 12S, Range 8E, G.S.R.M., Arizona and said claim lies within the W 1/2 of Section 5, T.12S., R.8E., G.S.R.M..

The surface boundaries of the claim are described as follows: Beginning at the location monument and running thence S 6 19' W, 50 ft to the center of the end line and the true point of beginning thence (clockwise) S 74 15' W, 300 ft to corner 1, thence N 6 19' E, 1500 ft to corner 2, thence N 74 15' E, 300 ft to center end line, thence N 74 15' E, 300 ft to corner 3, thence S 6 19' W, 1500 ft to corner 4, thence S 74 15' W, 300 ft to point of beginning.

There are seven substantial posts, projecting at least 4 feet above the surface of the ground, or stone monuments, at least 3 feet high, one for the location monument, one at each of the four corners and one at the center of each end line as prescribed by A.R.S. 27-204.

Located, dated and posted on the ground this 23 day of October 1990.

ASARCO Incorporated

By:  Agent

MIKE BOYD, RECORDER
PIMA COUNTY, ARIZONA
CERTIFICATE OF RECORDING

11/14/90
14:06:00

W
ASARCO INC
PO BOX 5747
MR T E SCATACCINI
TUCSON AZ 85703

3 PAGES	AT	\$	5.00	
CONVERSION FEE				3.00
0 AFFIDAVIT	AT	2.00 EACH	.00	
0 COPIES	AT	1.00 EACH	.00	
0 POSTAGE	AT	1.00 EACH	.00	
0 SEARCHES	AT	10.00 EACH	.00	

NO. OF PAGES: 003
SEQUENCE: 90138499
DOCKET: 08914 PAGE: 1950

RECORDING TYPE: LOCATION MINING CLAIM
GRANTOR: ASARCO INC +
GRANTEE: JACKIE 10

TOTAL 8.00

JEB
DEPUTY RECORDER

AMOUNT PAID \$ 8.00
2012 RD16 AMOUNT DUE \$.00

ENVELOPE

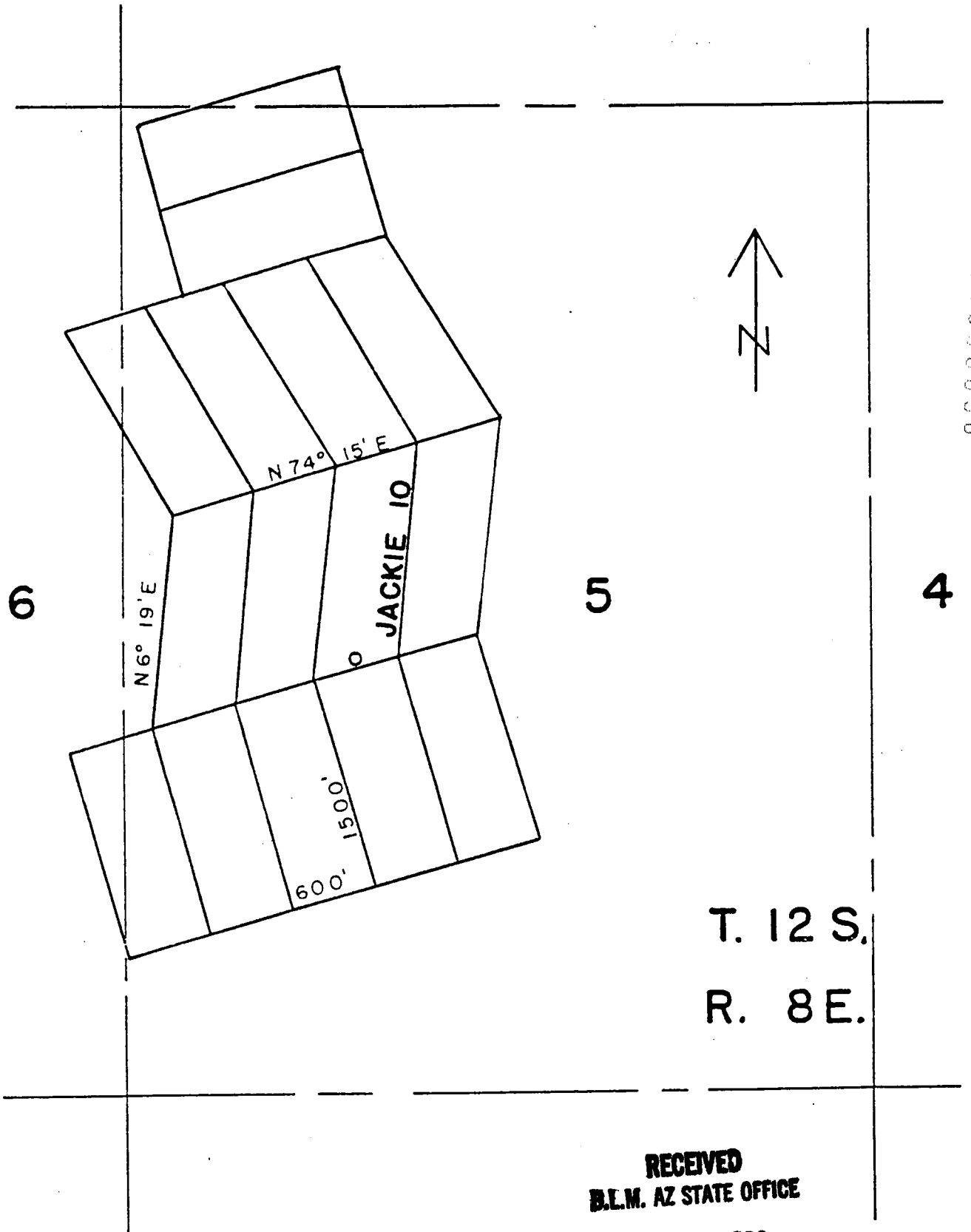
THE ABOVE SPACE FOR RECORDERS USE ONLY
TO BE RECORDED AS PART OF DOCUMENT

RECEIVED
B.L.M. AZ STATE OFFICE
NOV 30 1990
7:45 A.M.
PHOENIX, ARIZONA

DO NOT DETACH CERTIFICATE FROM DOCUMENT

8914 1950

A.M.C. 309096



T. 12 S.
R. 8 E.

RECEIVED
B.L.M. AZ STATE OFFICE

NOV 30 1990

7:45 A.M.
PHOENIX, ARIZONA

ASARCO INCORPORATED
MARANA, ARIZONA
85653

8914 1952

LODE CLAIM IN PIMA COUNTY, ARIZONA
SCALE 1" = 1000'
4" X 4" X 4 FT WOOD POSTS CORNERS,
ENDS, MONUMENTS

A MC 309097

RECEIVED
B.L.M. AZ STATE OFFICE

NOTICE OF LOCATION
(LODE CLAIM)

NOV 30 1990

7:45 A.M.
PHOENIX, ARIZONA

Notice is hereby given that ASARCO Incorporated, whose mailing address is Silver Bell Unit, Marana, Arizona 85653, by its undersigned agent, makes this location of the Jackie 11 lode mining claim, in the Silver Bell Mining District, County of Pima, State of Arizona.

The claim is 1,500 feet in length along the vein or deposit of mineral bearing rock in place and 600 feet in width (300 feet on either side of the center line of the claim), forming a claim in the shape of a parallelogram. The general course of said claim is from South to North.

This Notice is posted on the centerline of the claim which location monument is in Section 5, Township 12S, Range 8E, G.S.R.M..


The location monument of said claim is located approximately 3,208 feet north and 3,042 feet west from the SE corner of Section 5, Township 12S, Range 8E, G.S.R.M., Arizona and said claim lies within the W 1/2 of Section 5, T.12S., R.8E., & NE 1/4 of Section 5, T.12S., R.8E., G.S.R.M..

The surface boundaries of the claim are described as follows: Beginning at the location monument and running thence S 6 19' W, 50 ft to the center of the end line and the true point of beginning thence (clockwise) S 74 15' W, 300 ft to corner 1, thence N 6 19' E, 1500 ft to corner 2, thence N 74 15' E, 300 ft to center end line, thence N 74 15' E, 300 ft to corner 3, thence S 6 19' W, 1500 ft to corner 4, thence S 74 15' W, 300 ft to point of beginning.

There are seven substantial posts, projecting at least 4 feet above the surface of the ground, or stone monuments, at least 3 feet high, one for the location monument, one at each of the four corners and one at the center of each end line as prescribed by A.R.S. 27-204.

Located, dated and posted on the ground this 24 day of October 1990.

ASARCO Incorporated

By:  Agent

MIKE BOYD, RECORDER
PIMA COUNTY, ARIZONA
CERTIFICATE OF RECORDING

11/14/90
14:06:00

W
ASARCO INC
PO BOX 5747
MR T E SCATACCINI
TUCSON AZ 85703

3 PAGES	AT		\$	5.00
	CONVERSION FEE			3.00
0 AFFIDAVIT	AT	2.00 EACH		.00
0 COPIES	AT	1.00 EACH		.00
0 POSTAGE	AT	1.00 EACH		.00
0 SEARCHES	AT	10.00 EACH		.00

NO. OF PAGES: 003
SEQUENCE: 90138500
DOCKET: 08914 PAGE: 1953

RECORDING TYPE: LOCATION MINING CLAIM
GRANTOR: ASARCO INC +
GRANTEE: JACKIE 11

TOTAL 8.00

JEB
DEPUTY RECORDER

AMOUNT PAID \$ 8.00
2012 RD16 AMOUNT DUE \$.00

ENVELOPE

THE ABOVE SPACE FOR RECORDERS USE ONLY
TO BE RECORDED AS PART OF DOCUMENT

DO NOT DETACH CERTIFICATE FROM DOCUMENT

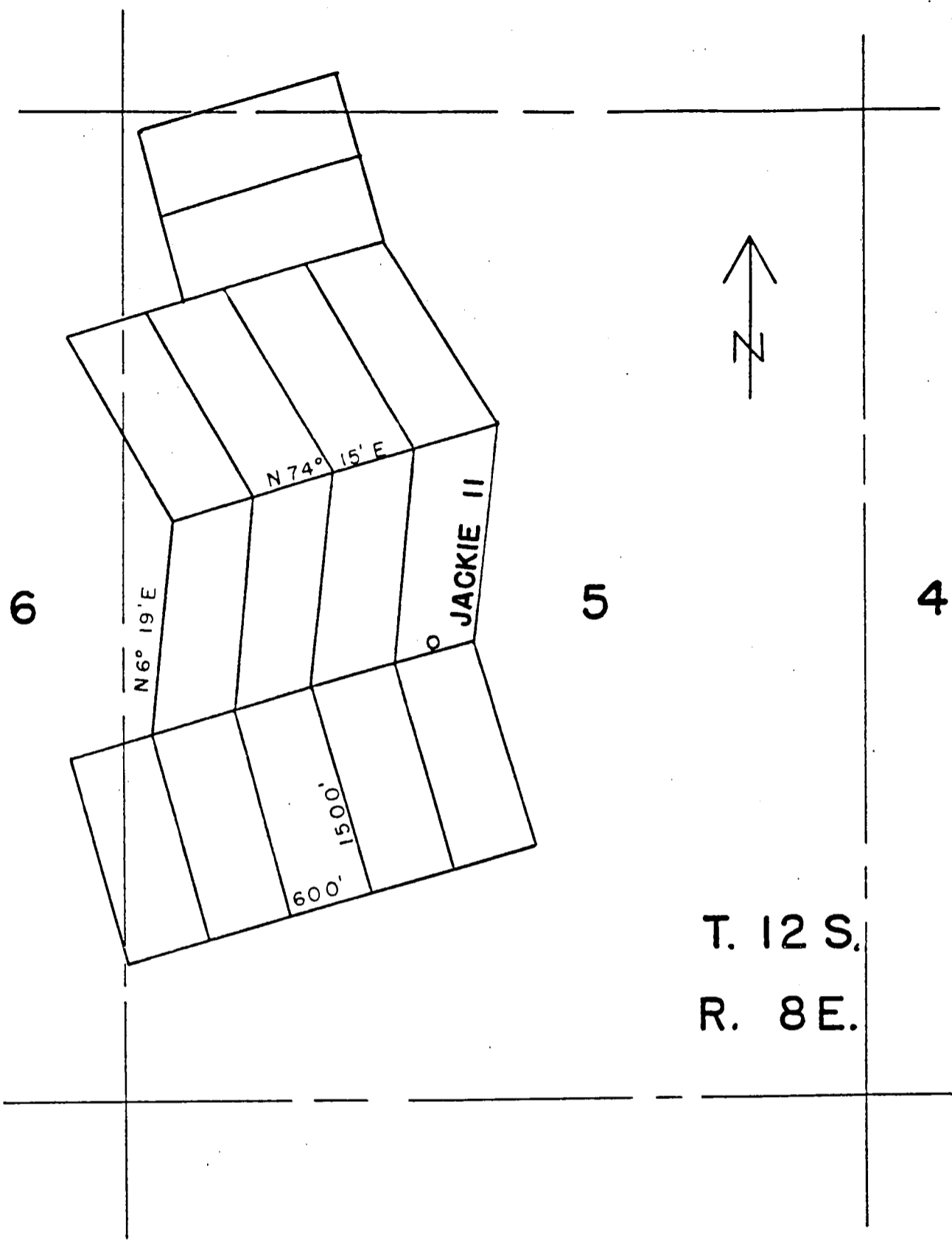
RECEIVED
B.L.M. AZ STATE OFFICE

NOV 30 1990

7:45 A.M.
PHOENIX, ARIZONA

8914 1953

A M C 309097



ASARCO INCORPORATED
MARANA, ARIZONA
85653

8914 1955

LOOSE CLAIM IN PIMA COUNTY, ARIZONA
SCALE 1" = 1000'
4" X 4" X 4 FT WOOD POSTS CORNERS,
ENDS, MONUMENTS

RECEIVED
B.L.M. AZ STATE OFFICE

NOV 30 1990

7:45 A.M.
PHOENIX, ARIZONA

A M C 309098

RECEIVED
B.L.M. AZ STATE OFFICE

NOV 30 1990

7:45 A.M.
PHOENIX, ARIZONA

NOTICE OF LOCATION
(LODE CLAIM)

Notice is hereby given that ASARCO Incorporated, whose mailing address is Silver Bell Unit, Marana, Arizona 85653, by its undersigned agent, makes this location of the Jackie 12 lode mining claim, in the Silver Bell Mining District, County of Pima, State of Arizona.

The claim is 1,500 feet in length along the vein or deposit of mineral bearing rock in place and 600 feet in width (300 feet on either side of the center line of the claim), forming a claim in the shape of a parallelogram. The general course of said claim is from North to South.

This Notice is posted on the centerline of the claim which location monument is in Section 5, Township 12S, Range 8E, G.S.R.M..

The location monument of said claim is located approximately 2,460 feet north and 5,341 feet west from the SE corner of Section 5, Township 12S, Range 8E, G.S.R.M., Arizona and said claim lies within the SE 1/4 of Section 6, T.12S., R.8E., & SW 1/4 of Section 5, T.12S., R.8E., G.S.R.M..

The surface boundaries of the claim are described as follows: Beginning at the location monument and running thence N 15 45' W, 50 ft to the center of the end line and the true point of beginning thence (clockwise) N 74 15' E, 300 ft to corner 1, thence S 15 45' E, 1500 ft to corner 2, thence S 74 15' W, 300 ft to center end line, thence S 74 15' W, 300 ft to corner 3, thence N 15 45' W, 1500 ft to corner 4, thence N 74 15' E, 300 ft to point of beginning.

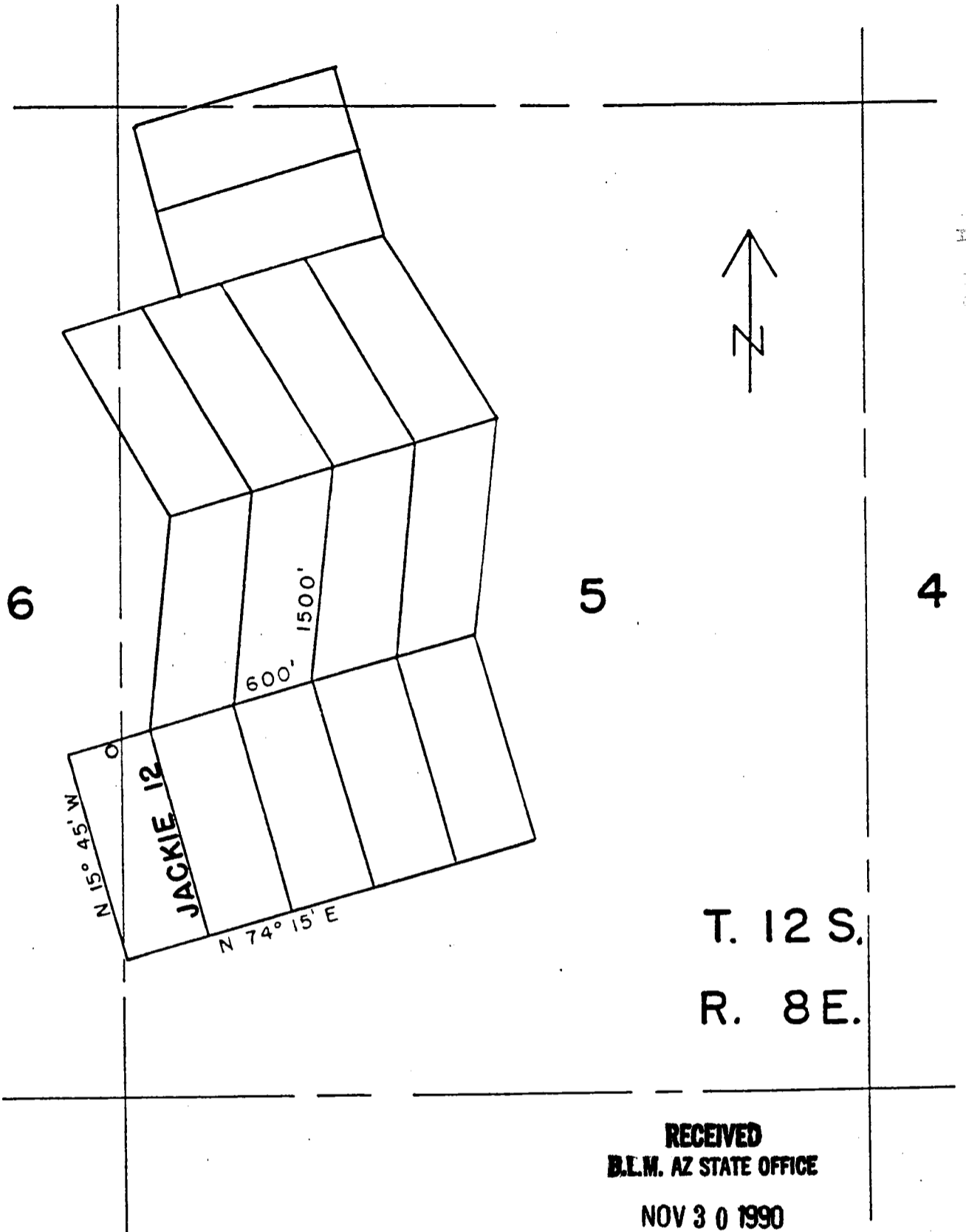
There are seven substantial posts, projecting at least 4 feet above the surface of the ground, or stone monuments, at least 3 feet high, one for the location monument, one at each of the four corners and one at the center of each end line as prescribed by A.R.S. 27-204.

Located, dated and posted on the ground this 24 day of October 1990.

ASARCO Incorporated

By: 
Agent

8914 1957



A H.C. 309098

T. 12 S.
R. 8 E.

RECEIVED
B.L.M. AZ STATE OFFICE
 NOV 30 1990
 7:45 A.M.
 PHOENIX, ARIZONA

ASARCO INCORPORATED
 MARANA, ARIZONA
 85653

8914 1958

LODE CLAIM IN PIMA COUNTY, ARIZONA
 SCALE 1" = 1000'
 4" X 4" X 4 FT WOOD POSTS CORNERS,
 ENDS, MONUMENTS

MIKE BOYD, RECORDER
PIMA COUNTY, ARIZONA
CERTIFICATE OF RECORDING

11/14/90
14:06:00

W
ASARCO INC
PO BOX 5747

MR T E SCATACCINI
TUCSON AZ 85703

3 PAGES	AT	\$	5.00	
CONVERSION FEE				3.00
0 AFFIDAVIT	AT	2.00 EACH	.00	
0 COPIES	AT	1.00 EACH	.00	
0 POSTAGE	AT	1.00 EACH	.00	
0 SEARCHES	AT	10.00 EACH	.00	

NO. OF PAGES: 003
SEQUENCE: 90138501
DOCKET: 08914 PAGE: 1956

RECORDING TYPE: LOCATION MINING CLAIM
GRANTOR: ASARCO INC +
GRANTEE: JACKIE 12

TOTAL 8.00

JEB
DEPUTY RECORDER

AMOUNT PAID \$ 8.00
2012 RD16 AMOUNT DUE \$.00

ENVELOPE

THE ABOVE SPACE FOR RECORDERS USE ONLY
TO BE RECORDED AS PART OF DOCUMENT

DO NOT DETACH CERTIFICATE FROM DOCUMENT

RECEIVED
B.L.M. AZ STATE OFFICE

NOV 30 1990

7:45 A.M.
PHOENIX, ARIZONA

8914 1956

A H C 309099

RECEIVED
B.L.M. AZ STATE OFFICE

NOV 30 1990

7:45 A.M.
PHOENIX, ARIZONA

NOTICE OF LOCATION
(LODE CLAIM)

Notice is hereby given that ASARCO Incorporated, whose mailing address is Silver Bell Unit, Marana, Arizona 85653, by its undersigned agent, makes this location of the Jackie 13 lode mining claim, in the Silver Bell Mining District, County of Pima, State of Arizona.

The claim is 1,500 feet in length along the vein or deposit of mineral bearing rock in place and 600 feet in width (300 feet on either side of the center line of the claim), forming a claim in the shape of a parallelogram. The general course of said claim is from North to South.

This Notice is posted on the centerline of the claim which location monument is in Section 5, Township 12S, Range 8E, G.S.R.M..

The location monument of said claim is located approximately 2,622 feet north and 4,765 feet west from the SE corner of Section 5, Township 12S, Range 8E, G.S.R.M., Arizona and said claim lies within the SW 1/4 of Section 5, T.12S., R.8E., G.S.R.M..

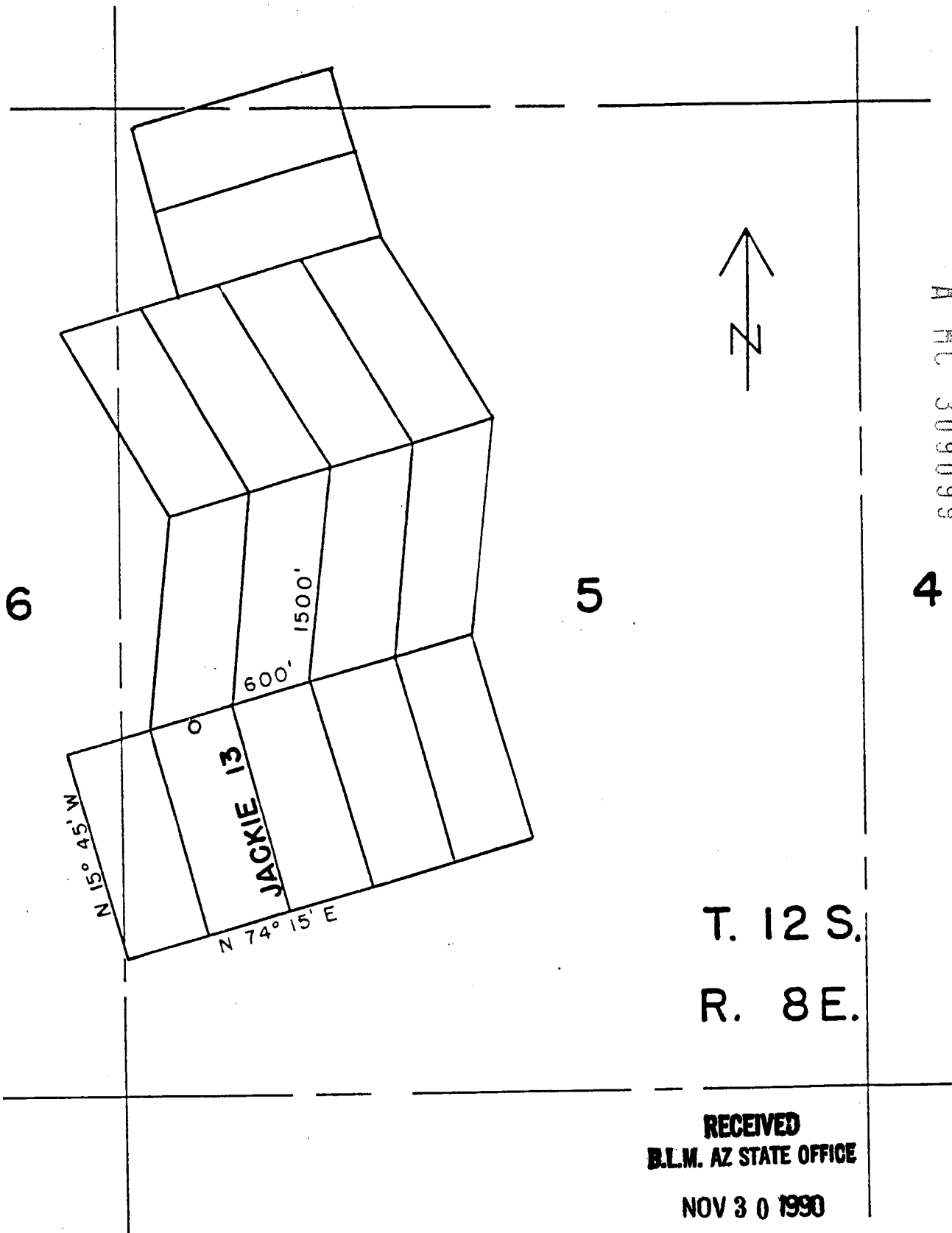
The surface boundaries of the claim are described as follows: Beginning at the location monument and running thence N 15 45' W, 50 ft to the center of the end line and the true point of beginning thence (clockwise) N 74 15' E, 300 ft to corner 1, thence S 15 45' E, 1500 ft to corner 2, thence S 74 15' W, 300 ft to center end line, thence S 74 15' W, 300 ft to corner 3, thence N 15 45' W, 1500 ft to corner 4, thence N 74 15' E, 300 ft to point of beginning.

There are seven substantial posts, projecting at least 4 feet above the surface of the ground, or stone monuments, at least 3 feet high, one for the location monument, one at each of the four corners and one at the center of each end line as prescribed by A.R.S. 27-204.

Located, dated and posted on the ground this 24 day of October 1990.

ASARCO Incorporated

By: 
Agent



A H C 309099

T. 12 S.
R. 8 E.

RECEIVED
B.L.M. AZ STATE OFFICE
NOV 30 1990
7:45 A.M.
PHOENIX, ARIZONA

ASARCO INCORPORATED
MARANA, ARIZONA
85653

8914 1961

LODE CLAIM IN PINA COUNTY, ARIZONA
SCALE 1" = 1000'
4" X 4" X 4 FT WOOD POSTS CORNERS,
ENDS, MONUMENTS

MIKE BOYD, RECORDER
PIMA COUNTY, ARIZONA
CERTIFICATE OF RECORDING

11/14/90
14:06:00

W
ASARCO INC
PO BOX 5747
MR T E SCATACCINI
TUCSON AZ 85703

3 PAGES	AT	\$	5.00
	CONVERSION FEE		3.00
0 AFFIDAVIT	AT	2.00 EACH	.00
0 COPIES	AT	1.00 EACH	.00
0 POSTAGE	AT	1.00 EACH	.00
0 SEARCHES	AT	10.00 EACH	.00

NO. OF PAGES: 003
SEQUENCE: 90138502
DOCKET: 08914 PAGE: 1959

RECORDING TYPE: LOCATION MINING CLAIM
GRANTOR: ASARCO INC +
GRANTEE: JACKIE 13

TOTAL 8.00

JEB
DEPUTY RECORDER

AMOUNT PAID \$ 8.00
2012 RD16 AMOUNT DUE \$.00

ENVELOPE

THE ABOVE SPACE FOR RECORDERS USE ONLY
TO BE RECORDED AS PART OF DOCUMENT

DO NOT DETACH CERTIFICATE FROM DOCUMENT

RECEIVED
B.L.M. AZ STATE OFFICE
NOV 30 1990
7:45 A.M.
PHOENIX, ARIZONA

8914 1959

RECEIVED
B.L.M. AZ STATE OFFICE

NOV 30 1990

7:45 A.M.
PHOENIX, ARIZONA

NOTICE OF LOCATION
(LODE CLAIM)

Notice is hereby given that ASARCO Incorporated, whose mailing address is Silver Bell Unit, Marana, Arizona 85653, by its undersigned agent, makes this location of the Jackie 14 lode mining claim, in the Silver Bell Mining District, County of Pima, State of Arizona.

The claim is 1,500 feet in length along the vein or deposit of mineral bearing rock in place and 600 feet in width (300 feet on either side of the center line of the claim), forming a claim in the shape of a parallelogram. The general course of said claim is from North to South.

This Notice is posted on the centerline of the claim which location monument is in Section 5, Township 12S, Range 8E, G.S.R.M..

The location monument of said claim is located approximately 2,785 feet north and 4,188 feet west from the SE corner of Section 5, Township 12S, Range 8E, G.S.R.M., Arizona and said claim lies within the SW 1/4 of Section 5, T.12S., R.8E., G.S.R.M..

The surface boundaries of the claim are described as follows: Beginning at the location monument and running thence N 15 45' W, 50 ft to the center of the end line and the true point of beginning thence (clockwise) N 74 15' E, 300 ft to corner 1, thence S 15 45' E, 1500 ft to corner 2, thence S 74 15' W, 300 ft to center end line, thence S 74 15' W, 300 ft to corner 3, thence N 15 45' W, 1500 ft to corner 4, thence N 74 15' E, 300 ft to point of beginning.

There are seven substantial posts, projecting at least 4 feet above the surface of the ground, or stone monuments, at least 3 feet high, one for the location monument, one at each of the four corners and one at the center of each end line as prescribed by A.R.S. 27-204.

Located, dated and posted on the ground this 24 day of October 1990.

ASARCO Incorporated

By: 

Agent

MIKE BOYD, RECORDER
PIMA COUNTY, ARIZONA
CERTIFICATE OF RECORDING

11/14/90
14:06:00

W
ASARCO INC
PO BOX 5747
MR T E SCATACCINI
TUCSON AZ 85703

3 PAGES	AT	\$	5.00
CONVERSION FEE			3.00
0 AFFIDAVIT	AT	2.00 EACH	.00
0 COPIES	AT	1.00 EACH	.00
0 POSTAGE	AT	1.00 EACH	.00
0 SEARCHES	AT	10.00 EACH	.00

NO. OF PAGES: 003
SEQUENCE: 90138503
DOCKET: 08914 PAGE: 1962

RECORDING TYPE: LOCATION MINING CLAIM
GRANTOR: ASARCO INC +
GRANTEE: JACKIE 14

TOTAL 8.00

JEB
DEPUTY RECORDER

AMOUNT PAID \$ 8.00
2012 RD16 AMOUNT DUE \$.00

ENVELOPE

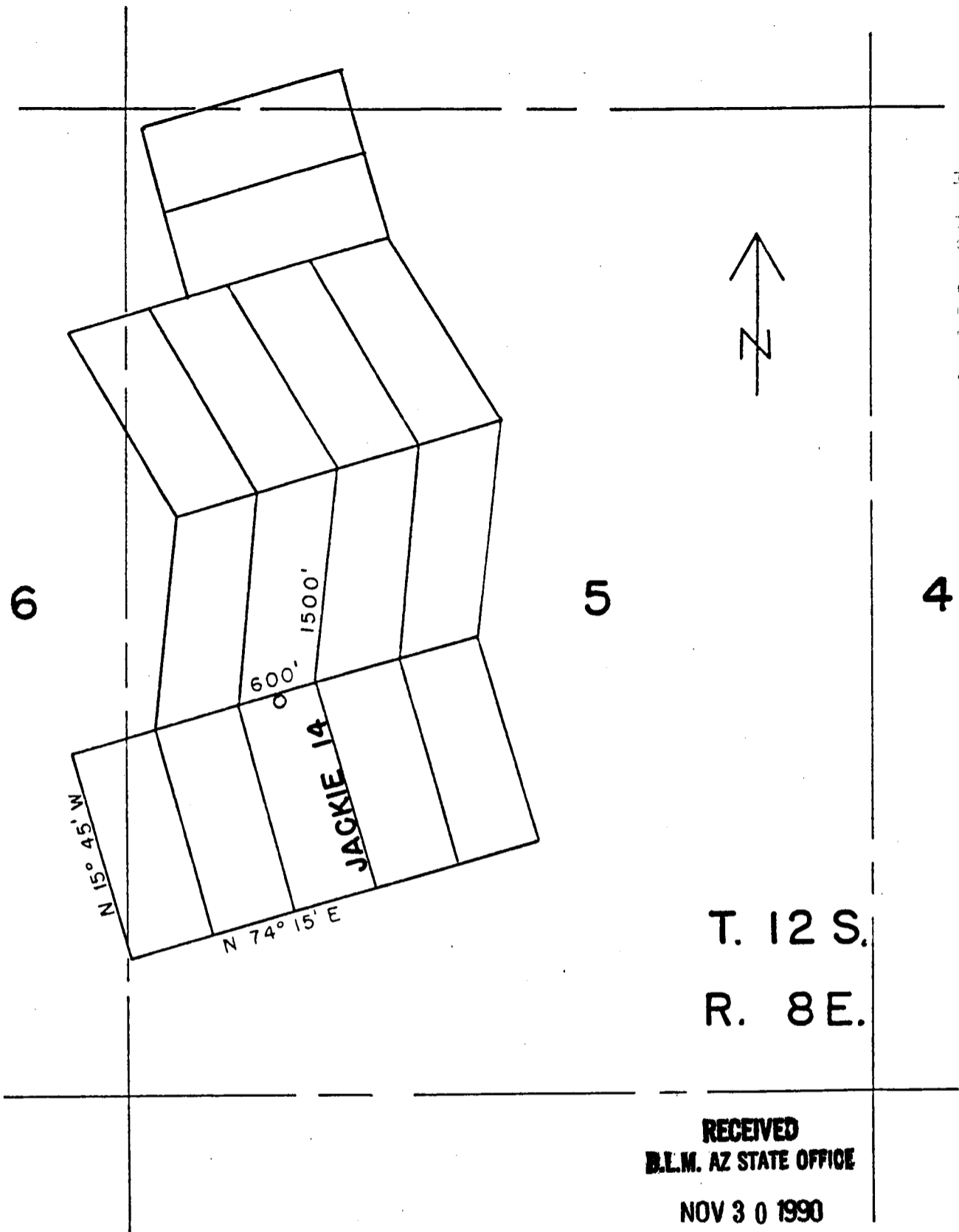
THE ABOVE SPACE FOR RECORDERS USE ONLY
TO BE RECORDED AS PART OF DOCUMENT

RECEIVED
B.L.M. AZ STATE OFFICE
NOV 30 1990
7:45 A.M.
PHOENIX, ARIZONA

DO NOT DETACH CERTIFICATE FROM DOCUMENT

8914 1962

A MC 309100



T. 12 S.
R. 8 E.

RECEIVED
B.L.M. AZ STATE OFFICE
NOV 30 1990
7:45 A.M.
PHOENIX, ARIZONA

ASARCO INCORPORATED
MARANA, ARIZONA
85853

LODE CLAIM IN PIMA COUNTY, ARIZONA
SCALE 1" = 1000'
4" X 4" X 4 FT WOOD POSTS CORNERS,
ENDS, MONUMENTS

8914 1964

A MC 309101

RECEIVED
B.L.M. AZ STATE OFFICE

NOV 30 1990

7:45 A.M.
PHOENIX, ARIZONA

NOTICE OF LOCATION
(LODE CLAIM)

Notice is hereby given that ASARCO Incorporated, whose mailing address is Silver Bell Unit, Marana, Arizona 85653, by its undersigned agent, makes this location of the Jackie 15 lode mining claim, in the Silver Bell Mining District, County of Pima, State of Arizona.

The claim is 1,500 feet in length along the vein or deposit of mineral bearing rock in place and 600 feet in width (300 feet on either side of the center line of the claim), forming a claim in the shape of a parallelogram. The general course of said claim is from North to South.

This Notice is posted on the centerline of the claim which location monument is in Section 5, Township 12S, Range 8E, G.S.R.M..


The location monument of said claim is located approximately 2,948 feet north and 3,610 feet west from the SE corner of Section 5, Township 12S, Range 8E, G.S.R.M., Arizona and said claim lies within the SW 1/4 of Section 5, T.12S., R.8E., G.S.R.M..

The surface boundaries of the claim are described as follows: Beginning at the location monument and running thence N 15 45' W, 50 ft to the center of the end line and the true point of beginning thence (clockwise) N 74 15' E, 300 ft to corner 1, thence S 15 45' E, 1500 ft to corner 2, thence S 74 15' W, 300 ft to center end line, thence S 74 15' W, 300 ft to corner 3, thence N 15 45' W, 1500 ft to corner 4, thence N 74 15' E, 300 ft to point of beginning.

There are seven substantial posts, projecting at least 4 feet above the surface of the ground, or stone monuments, at least 3 feet high, one for the location monument, one at each of the four corners and one at the center of each end line as prescribed by A.R.S. 27-204.

Located, dated and posted on the ground this 25 day of October 1990.

ASARCO Incorporated

By:  Agent

MIKE BOYD, RECORDER
PIMA COUNTY, ARIZONA
CERTIFICATE OF RECORDING

11/14/90
14:06:00

W
ASARCO INC
PO BOX 5747
MR T E SCATACCINI
TUCSON AZ 85703

3 PAGES	AT	\$	5.00
	CONVERSION FEE		3.00
0 AFFIDAVIT	AT	2.00 EACH	.00
0 COPIES	AT	1.00 EACH	.00
0 POSTAGE	AT	1.00 EACH	.00
0 SEARCHES	AT	10.00 EACH	.00

NO. OF PAGES: 003
SEQUENCE: 90138504
DOCKET: 08914 PAGE: 1965

RECORDING TYPE: LOCATION MINING CLAIM
GRANTOR: ASARCO INC +
GRANTEE: JACKIE 15

TOTAL 8.00

JEB
DEPUTY RECORDER

AMOUNT PAID \$ 8.00
2012 RD16 AMOUNT DUE \$.00

ENVELOPE

THE ABOVE SPACE FOR RECORDERS USE ONLY
TO BE RECORDED AS PART OF DOCUMENT

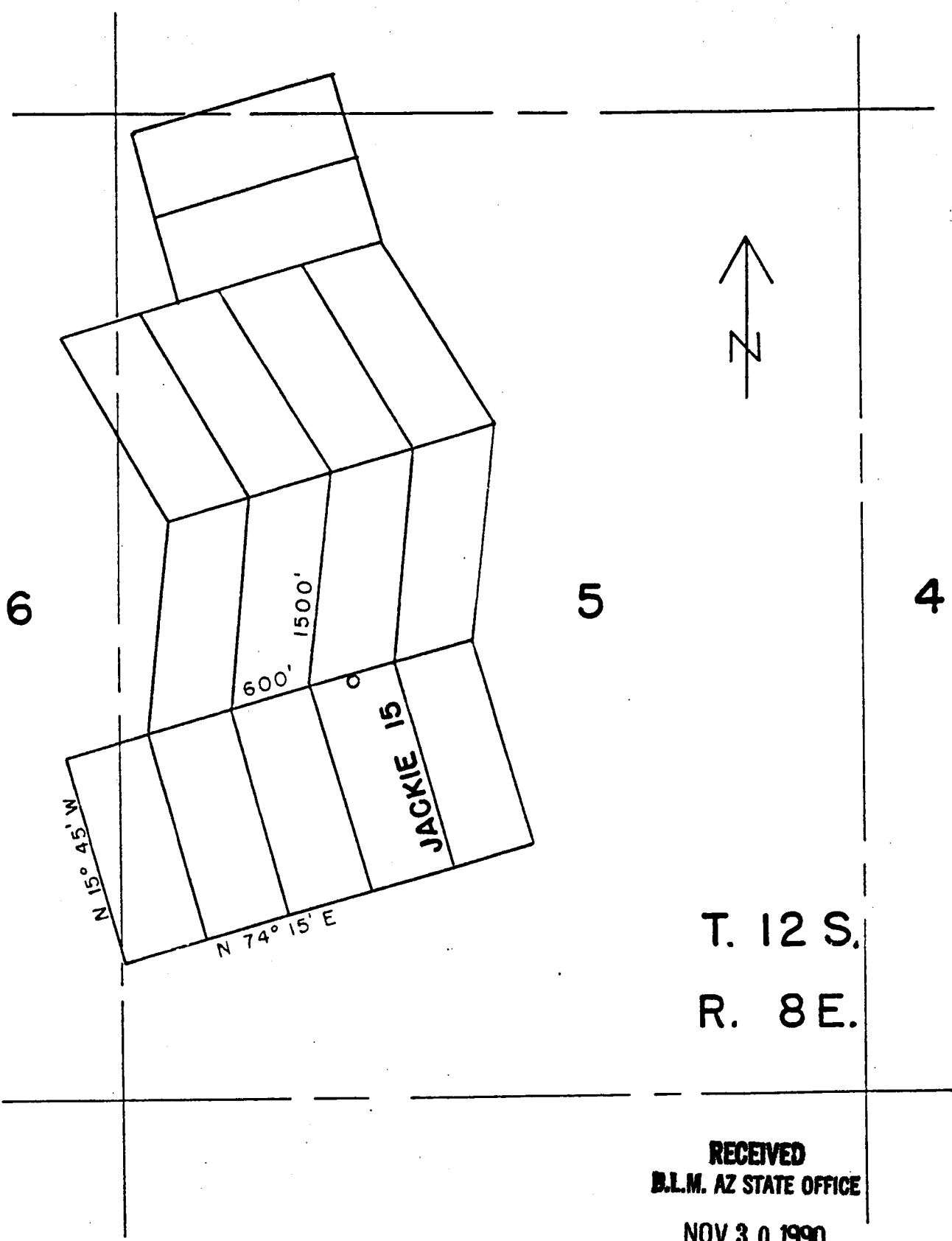
RECEIVED
B.L.M. AZ STATE OFFICE

NOV 30 1990

7:45 A.M.
PHOENIX, ARIZONA

DO NOT DETACH CERTIFICATE FROM DOCUMENT

8914 1965



101608 JA V

T. 12 S.
R. 8 E.

RECEIVED
B.L.M. AZ STATE OFFICE
NOV 30 1990
7:45 A.M.
PHOENIX, ARIZONA

ASARCO INCORPORATED
MARANA, ARIZONA
85653

8914 1967

LODE CLAIM IN PIMA COUNTY, ARIZONA
SCALE 1" = 1000'
4" X 4" X 4 FT WOOD POSTS CORNERS,
ENDS, MONUMENTS

A M C 309102

RECEIVED
B.L.M. AZ STATE OFFICE

NOV 30 1990

NOTICE OF LOCATION
(LODE CLAIM)

7:45 A.M.
PHOENIX, ARIZONA

Notice is hereby given that ASARCO Incorporated, whose mailing address is Silver Bell Unit, Marana, Arizona 85653, by its undersigned agent, makes this location of the Jackie 16 lode mining claim, in the Silver Bell Mining District, County of Pima, State of Arizona.

The claim is 1,500 feet in length along the vein or deposit of mineral bearing rock in place and 600 feet in width (300 feet on either side of the center line of the claim), forming a claim in the shape of a parallelogram. The general course of said claim is from North to South.

This Notice is posted on the centerline of the claim which location monument is in Section 5, Township 12S, Range 8E, G.S.R.M..

The location monument of said claim is located approximately 3,111 feet north and 3,033 feet west from the SE corner of Section 5, Township 12S, Range 8E, G.S.R.M., Arizona and said claim lies within the S 1/2 of Section 5, T.12S., R.8E., G.S.R.M..

The surface boundaries of the claim are described as follows: Beginning at the location monument and running thence N 15 45' W, 50 ft to the center of the end line and the true point of beginning thence (clockwise) N 74 15' E, 300 ft to corner 1, thence S 15 45' E, 1500 ft to corner 2, thence S 74 15' W, 300 ft to center end line, thence S 74 15' W, 300 ft to corner 3, thence N 15 45' W, 1500 ft to corner 4, thence N 74 15' E, 300 ft to point of beginning.

There are seven substantial posts, projecting at least 4 feet above the surface of the ground, or stone monuments, at least 3 feet high, one for the location monument, one at each of the four corners and one at the center of each end line as prescribed by A.R.S. 27-204.

Located, dated and posted on the ground this 25 day of October 1990.

ASARCO Incorporated

By: 
Agent

MIKE BOYD, RECORDER
PIMA COUNTY, ARIZONA
CERTIFICATE OF RECORDING

11/14/90
14:06:00

W
ASARCO INC
PO BOX 5747
MR T E SCATACCINI
TUCSON AZ 85703

3 PAGES	AT	\$	5.00	
CONVERSION FEE				3.00
0 AFFIDAVIT	AT	2.00 EACH	.00	
0 COPIES	AT	1.00 EACH	.00	
0 POSTAGE	AT	1.00 EACH	.00	
0 SEARCHES	AT	10.00 EACH	.00	

NO. OF PAGES: 003
SEQUENCE: 90138505
DOCKET: 08914 PAGE: 1968

RECORDING TYPE: LOCATION MINING CLAIM
GRANTOR: ASARCO INC +
GRANTEE: JACKIE 16

TOTAL 8.00

JEB
DEPUTY RECORDER

AMOUNT PAID \$ 8.00
2012 RD16 AMOUNT DUE \$.00

ENVELOPE

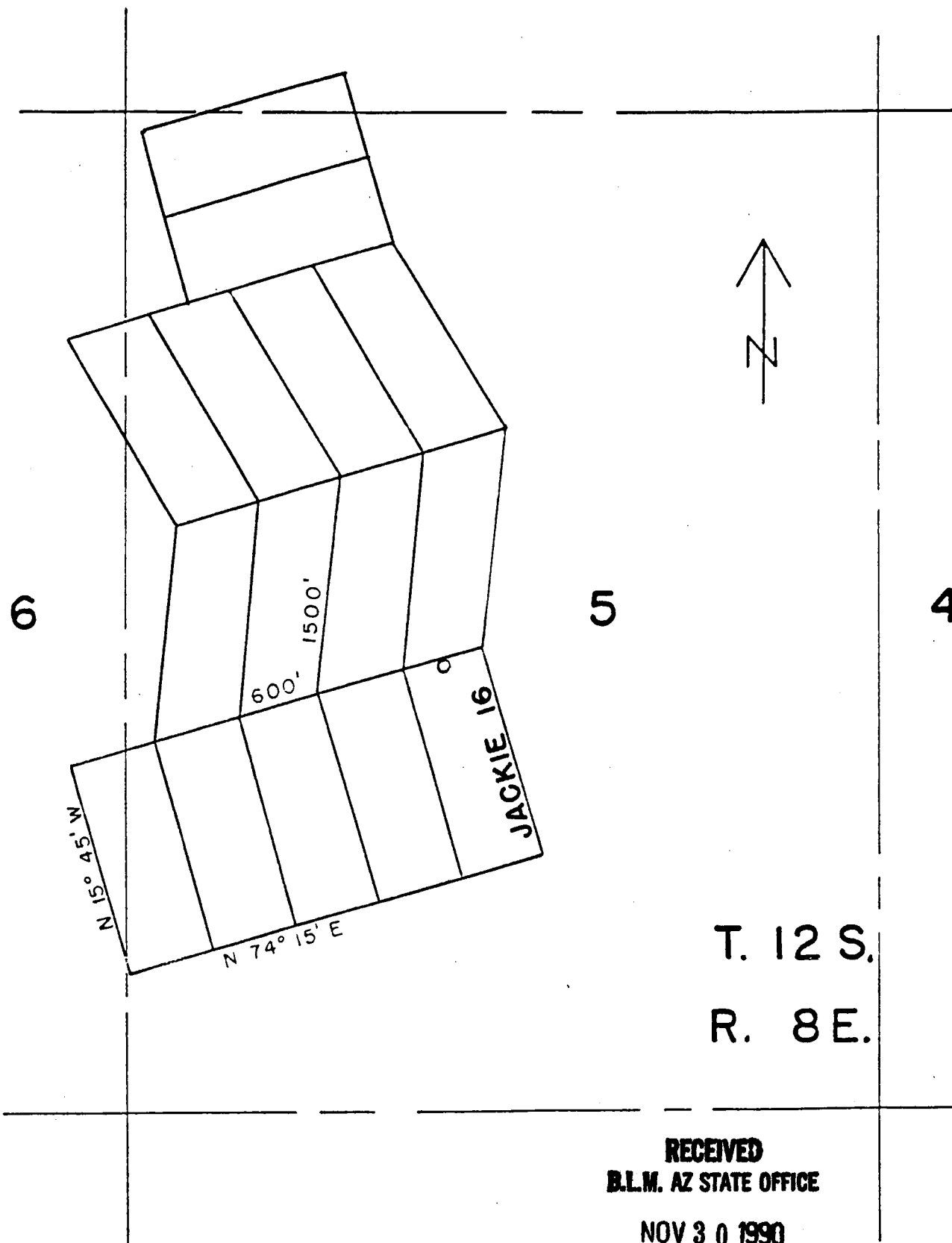
THE ABOVE SPACE FOR RECORDERS USE ONLY
TO BE RECORDED AS PART OF DOCUMENT

DO NOT DETACH CERTIFICATE FROM DOCUMENT

RECEIVED
B.L.M. AZ STATE OFFICE
NOV 30 1990
7:45 A.M.
PHOENIX, ARIZONA

8914 1968

A HC 309102



T. 12 S.
R. 8 E.

RECEIVED
B.L.M. AZ STATE OFFICE
NOV 30 1990
7:45 A.M.
PHOENIX, ARIZONA

ASARCO INCORPORATED
MARANA, ARIZONA
85653

LODE CLAIM IN PIMA COUNTY, ARIZONA
SCALE 1" = 1000'
4" X 4" X 4 FT WOOD POSTS CORNERS,
ENDS, MONUMENTS

8914 1970

A MC 309103

RECEIVED
B.L.M. AZ STATE OFFICE
NOV 30 1990
7:45 A.M.
PHOENIX, ARIZONA

**NOTICE OF LOCATION
(LODE CLAIM)**

Notice is hereby given that ASARCO Incorporated, whose mailing address is Silver Bell Unit, Marana, Arizona 85653, by its undersigned agent, makes this location of the Jackie 17 lode mining claim, in the Silver Bell Mining District, County of Pima, State of Arizona.

The claim is 1,500 feet in length along the vein or deposit of mineral bearing rock in place and 600 feet in width (300 feet on either side of the center line of the claim), forming a claim in the shape of a parallelogram. The general course of said claim is from South to North.

This Notice is posted on the centerline of the claim which location monument is in Section 8, Township 12S, Range 8E, G.S.R.M..

The location monument of said claim is located approximately 254 feet south and 4,372 feet west from the SE corner of Section 5, Township 12S, Range 8E, G.S.R.M., Arizona and said claim lies within the SW 1/4 of Section 5, T.12S., R.8E., & NW 1/4 of Section 8, T.12S., R.8E., G.S.R.M..

The surface boundaries of the claim are described as follows: Beginning at the location monument and running thence S 15 45' E, 50 ft to the center of the end line and the true point of beginning thence (clockwise) S 74 15' W, 300 ft to corner 1, thence N 15 45' W, 1500 ft to corner 2, thence N 74 15' E, 300 ft to center end line, thence N 74 15' E, 300 ft to corner 3, thence S 15 45' E, 1500 ft to corner 4, thence S 74 15' W, 300 ft to point of beginning.

There are seven substantial posts, projecting at least 4 feet above the surface of the ground, or stone monuments, at least 3 feet high, one for the location monument, one at each of the four corners and one at the center of each end line as prescribed by A.R.S. 27-204.

Located, dated and posted on the ground this 25 day of October 1990.

ASARCO Incorporated

By: [Signature]
Agent

MIKE BOYD, RECORDER
PIMA COUNTY, ARIZONA
CERTIFICATE OF RECORDING

11/14/90
14:06:00

W
ASARCO INC
PO BOX 5747
MR T E SCATACCINI
TUCSON AZ 85703

3 PAGES	AT	\$	5.00	
CONVERSION FEE				3.00
0 AFFIDAVIT	AT	2.00 EACH	.00	
0 COPIES	AT	1.00 EACH	.00	
0 POSTAGE	AT	1.00 EACH	.00	
0 SEARCHES	AT	10.00 EACH	.00	

NO. OF PAGES: 003
SEQUENCE: 90138506
DOCKET: 08914 PAGE: 1971

RECORDING TYPE: LOCATION MINING CLAIM
GRANTOR: ASARCO INC +
GRANTEE: JACKIE 17

TOTAL 8.00

JEB
DEPUTY RECORDER

AMOUNT PAID \$ 8.00
2012 RD16 AMOUNT DUE \$.00

ENVELOPE

THE ABOVE SPACE FOR RECORDERS USE ONLY
TO BE RECORDED AS PART OF DOCUMENT

DO NOT DETACH CERTIFICATE FROM DOCUMENT

RECEIVED
B.L.M. AZ STATE OFFICE

NOV 30 1990

7:45 A.M.
PHOENIX, ARIZONA

8914 1971

A MC 309103

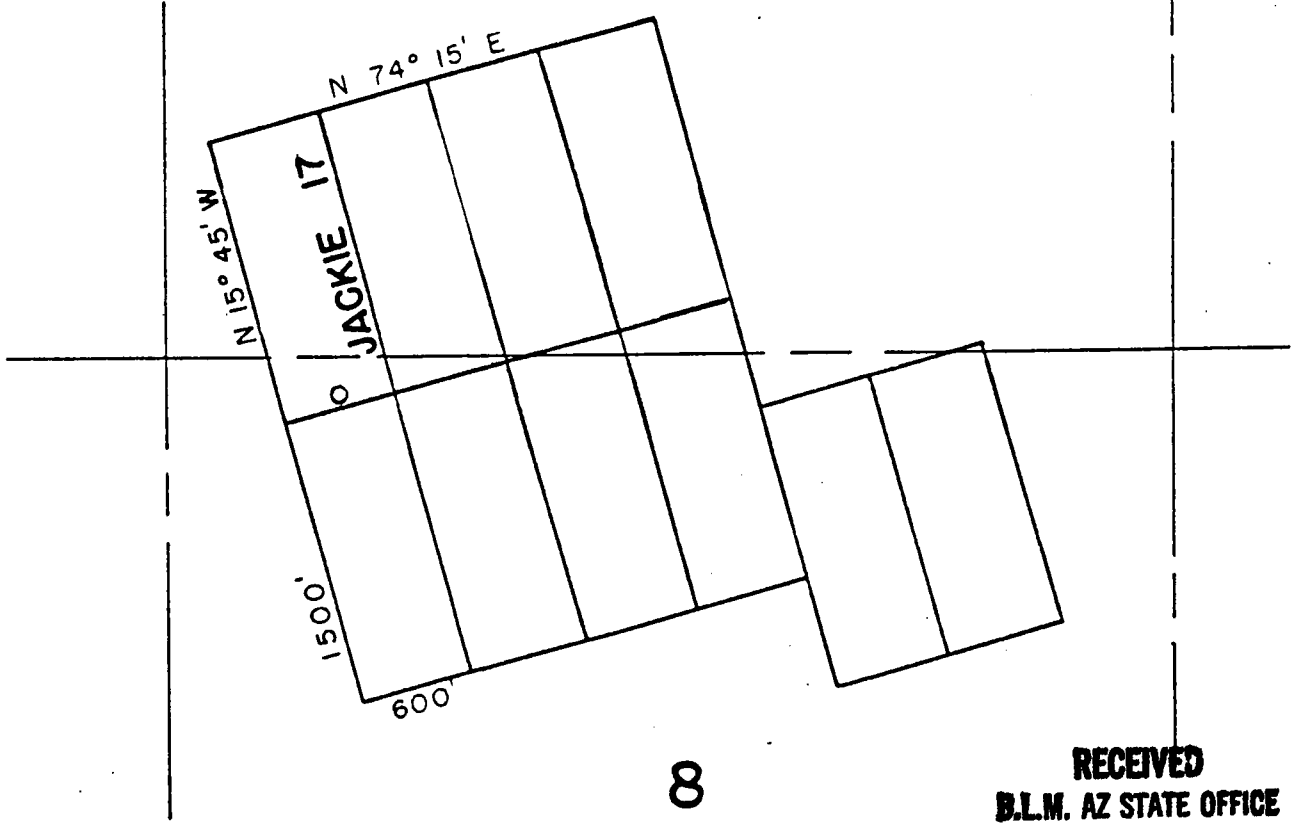
T. 12 S.
R. 8 E.



6

5

4



8

RECEIVED
B.L.M. AZ STATE OFFICE

NOV 30 1990

7:45 A.M.
PHOENIX, ARIZONA

ASARCO INCORPORATED
MARANA, ARIZONA
85653

8914 1973

LODE CLAIM IN PIMA COUNTY, ARIZONA
SCALE 1" = 1000'
4" X 4" X 4 FT WOOD POSTS CORNERS,
ENDS, MONUMENTS

A MC 309104

RECEIVED
B.L.M. AZ STATE OFFICE

NOV 30 1990

7:45 A.M.
PHOENIX, ARIZONA

**NOTICE OF LOCATION
(LODE CLAIM)**

Notice is hereby given that ASARCO Incorporated, whose mailing address is Silver Bell Unit, Marana, Arizona 85653, by its undersigned agent, makes this location of the Jackie 18 lode mining claim, in the Silver Bell Mining District, County of Pima, State of Arizona.

The claim is 1,500 feet in length along the vein or deposit of mineral bearing rock in place and 600 feet in width (300 feet on either side of the center line of the claim), forming a claim in the shape of a parallelogram. The general course of said claim is from South to North.

This Notice is posted on the centerline of the claim which location monument is in Section 8, Township 12S, Range 8E, G.S.R.M..

The location monument of said claim is located approximately 88 feet south and 3,799 feet west from the SE corner of Section 5, Township 12S, Range 8E, G.S.R.M., Arizona and said claim lies within the SW 1/4 of Section 5, T.12S., R.8E., & NW 1/4 of Section 8, T.12S., R.8E., G.S.R.M..

The surface boundaries of the claim are described as follows: Beginning at the location monument and running thence S 15 45' E, 50 ft to the center of the end line and the true point of beginning thence (clockwise) S 74 15' W, 300 ft to corner 1, thence N 15 45' W, 1500 ft to corner 2, thence N 74 15' E, 300 ft to center end line, thence N 74 15' E, 300 ft to corner 3, thence S 15 45' E, 1500 ft to corner 4, thence S 74 15' W, 300 ft to point of beginning.

There are seven substantial posts, projecting at least 4 feet above the surface of the ground, or stone monuments, at least 3 feet high, one for the location monument, one at each of the four corners and one at the center of each end line as prescribed by A.R.S. 27-204.

Located, dated and posted on the ground this 25 day of October 1990.

ASARCO Incorporated

By: 
Agent

MIKE BOYD, RECORDER
PIMA COUNTY, ARIZONA
CERTIFICATE OF RECORDING

11/14/90
14:06:00

W
ASARCO INC
PO BOX 5747
MR T E SCATACCINI
TUCSON AZ 85703

3 PAGES	AT		\$	5.00	
				CONVERSION FEE	3.00
0 AFFIDAVIT	AT	2.00 EACH		.00	
0 COPIES	AT	1.00 EACH		.00	
0 POSTAGE	AT	1.00 EACH		.00	
0 SEARCHES	AT	10.00 EACH		.00	

NO. OF PAGES: 003
SEQUENCE: 90138507
DOCKET: 08914 PAGE: 1974

RECORDING TYPE: LOCATION MINING CLAIM
GRANTOR: ASARCO INC +
GRANTEE: JACKIE 18

TOTAL 8.00

JEB
DEPUTY RECORDER

AMOUNT PAID \$ 8.00
2012 RD16 AMOUNT DUE \$.00

ENVELOPE

THE ABOVE SPACE FOR RECORDERS USE ONLY
TO BE RECORDED AS PART OF DOCUMENT

RECEIVED
B.L.M. AZ STATE OFFICE

NOV 30 1990

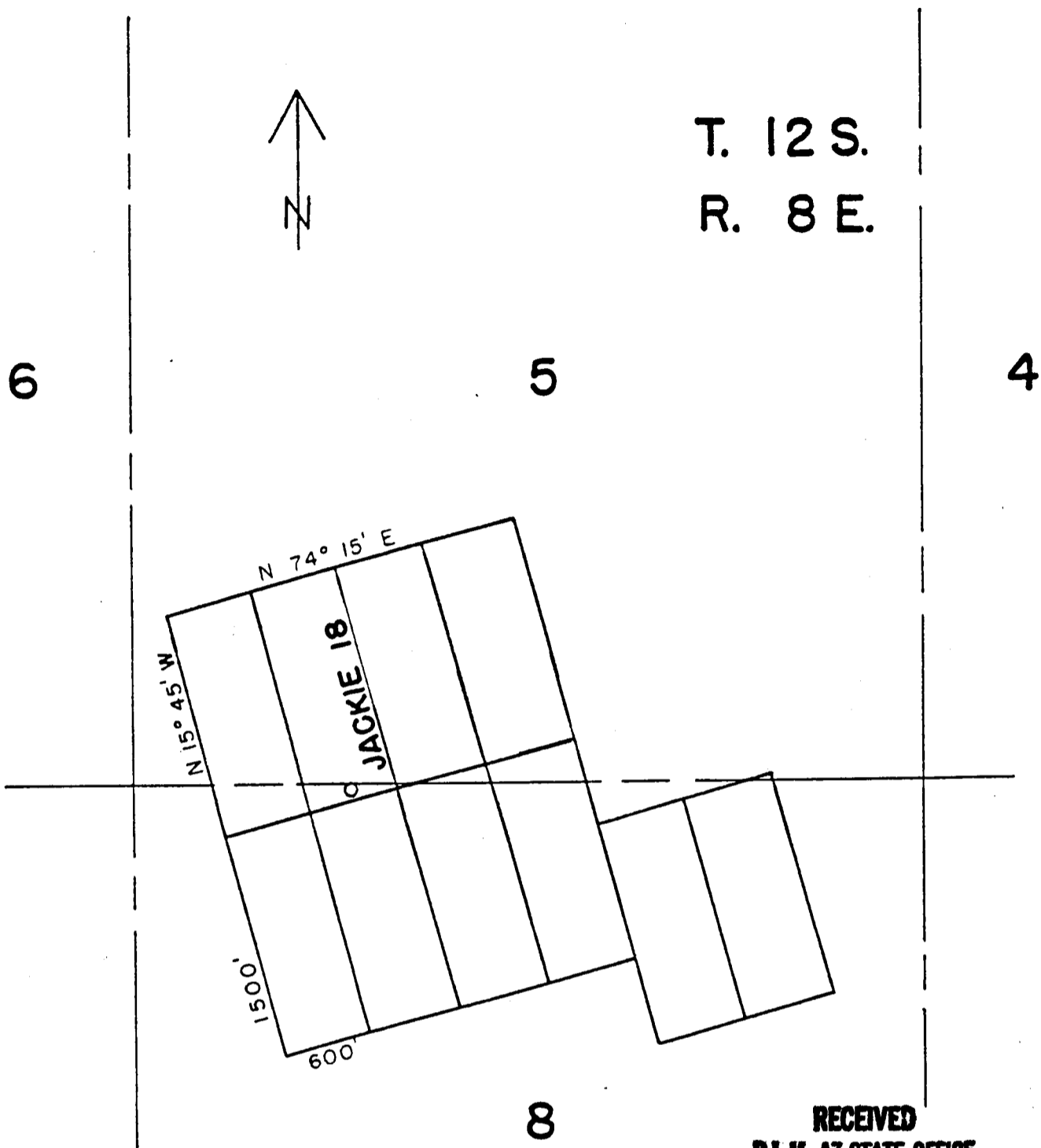
7:45 A.M.
PHOENIX, ARIZONA

DO NOT DETACH CERTIFICATE FROM DOCUMENT

8914 1974

A. M. C. 309104

T. 12 S.
R. 8 E.



8

RECEIVED
B.L.M. AZ STATE OFFICE

NOV 30 1990

7:45 A.M.
PHOENIX, ARIZONA

ASARCO INCORPORATED
MARANA, ARIZONA
85653

8914 1976

LODE CLAIM IN PIMA COUNTY, ARIZONA
SCALE 1" = 1000'
4" X 4" X 4 FT WOOD POSTS CORNERS,
ENDS, MONUMENTS

A MC 309105
A MC 309105

RECEIVED
B.L.M. AZ STATE OFFICE
NOV 30 1990
7:45 A.M.
PHOENIX, ARIZONA

NOTICE OF LOCATION
(LODE CLAIM)

Notice is hereby given that ASARCO Incorporated, whose mailing address is Silver Bell Unit, Marana, Arizona 85653, by its undersigned agent, makes this location of the Jackie 19 lode mining claim, in the Silver Bell Mining District, County of Pima, State of Arizona.

The claim is 1,500 feet in length along the vein or deposit of mineral bearing rock in place and 600 feet in width (300 feet on either side of the center line of the claim), forming a claim in the shape of a parallelogram. The general course of said claim is from South to North.

This Notice is posted on the centerline of the claim which location monument is in Section 5, Township 12S, Range 8E, G.S.R.M..

The location monument of said claim is located approximately 71 feet north and 3,217 feet west from the SE corner of Section 5, Township 12S, Range 8E, G.S.R.M., Arizona and said claim lies within the SW 1/4 of Section 5, T.12S., R.8E., & NW 1/4 of Section 8, T.12S., R.8E., G.S.R.M..

The surface boundaries of the claim are described as follows: Beginning at the location monument and running thence S 15 45' E, 50 ft to the center of the end line and the true point of beginning thence (clockwise) S 74 15' W, 300 ft to corner 1, thence N 15 45' W, 1500 ft to corner 2, thence N 74 15' E, 300 ft to center end line, thence N 74 15' E, 300 ft to corner 3, thence S 15 45' E, 1500 ft to corner 4, thence S 74 15' W, 300 ft to point of beginning.

There are seven substantial posts, projecting at least 4 feet above the surface of the ground, or stone monuments, at least 3 feet high, one for the location monument, one at each of the four corners and one at the center of each end line as prescribed by A.R.S. 27-204.

Located, dated and posted on the ground this 26 day of October 1990.

ASARCO Incorporated

By: *Dwight J. ...*
Agent

MIKE BOYD, RECORDER
PIMA COUNTY, ARIZONA
CERTIFICATE OF RECORDING

11/14/90
14:06:00

W
ASARCO INC
PO BOX 5747
MR T E SCATACCINI
TUCSON AZ 85703

3 PAGES	AT	\$	5.00	
CONVERSION FEE				3.00
0 AFFIDAVIT	AT	2.00 EACH	.00	
0 COPIES	AT	1.00 EACH	.00	
0 POSTAGE	AT	1.00 EACH	.00	
0 SEARCHES	AT	10.00 EACH	.00	

NO. OF PAGES: 003
SEQUENCE: 90138508
DOCKET: 08914 PAGE: 1977

RECORDING TYPE: LOCATION MINING CLAIM
GRANTOR: ASARCO INC +
GRANTEE: JACKIE 19

TOTAL 8.00

JEB
DEPUTY RECORDER

2012 RD16 AMOUNT PAID \$ 8.00
AMOUNT DUE \$.00

ENVELOPE

THE ABOVE SPACE FOR RECORDERS USE ONLY
TO BE RECORDED AS PART OF DOCUMENT

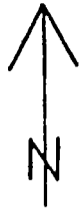
DO NOT DETACH CERTIFICATE FROM DOCUMENT

RECEIVED
B.L.M. AZ STATE OFFICE

NOV 30 1990

7:45 A.M.
PHOENIX, ARIZONA

8914 1977

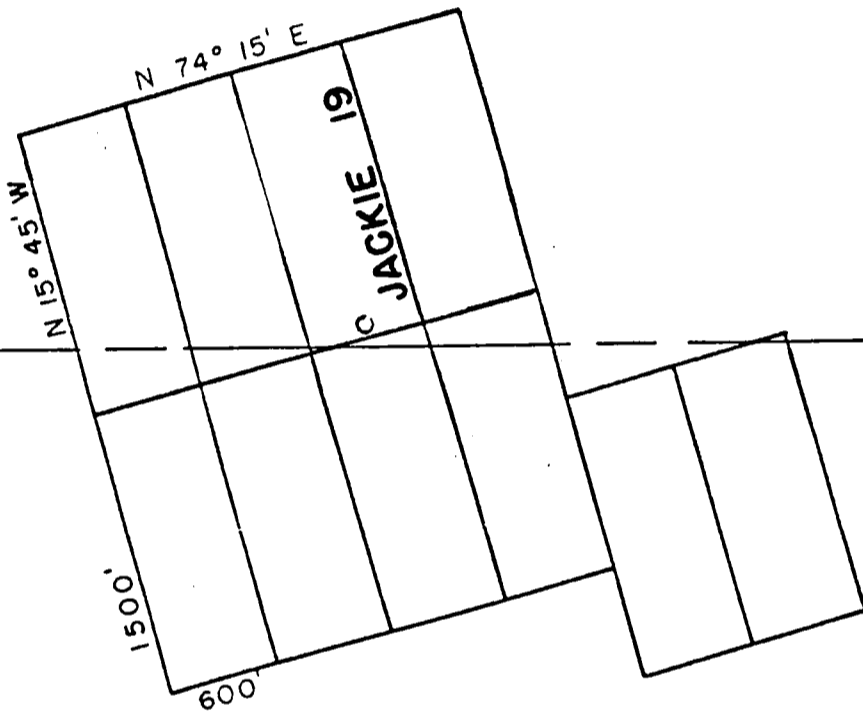


T. 12 S.
R. 8 E.

6

5

4



A HC 309105

8

RECEIVED
B.L.M. AZ STATE OFFICE

NOV 30 1990

7:45 A.M.
PHOENIX, ARIZONA

ASARCO INCORPORATED
MARANA, ARIZONA
85653

8914 1979

LODE CLAIM IN PIMA COUNTY, ARIZONA
SCALE 1" = 1000'
4" X 4" X 4 FT WOOD POSTS CORNERS,
ENDS, MONUMENTS

RECEIVED
B.L.M. AZ STATE OFFICE

NOV 3 0 1990

7:45 A.M.
PHOENIX, ARIZONA

**NOTICE OF LOCATION
 (LODE CLAIM)**

Notice is hereby given that ASARCO Incorporated, whose mailing address is Silver Bell Unit, Marana, Arizona 85653, by its undersigned agent, makes this location of the Jackie 20 lode mining claim, in the Silver Bell Mining District, County of Pima, State of Arizona.

The claim is 1,500 feet in length along the vein or deposit of mineral bearing rock in place and 600 feet in width (300 feet on either side of the center line of the claim), forming a claim in the shape of a parallelogram. The general course of said claim is from South to North.

This Notice is posted on the centerline of the claim which location monument is in Section 5, Township 12S, Range 8E, G.S.R.M..

The location monument of said claim is located approximately 234 feet north and 2,640 feet west from the SE corner of Section 5, Township 12S, Range 8E, G.S.R.M., Arizona and said claim lies within the S 1/2 of Section 5, T.12S., R.8E., G.S.R.M..

The surface boundaries of the claim are described as follows: Beginning at the location monument and running thence S 15 45' E, 50 ft to the center of the end line and the true point of beginning thence (clockwise) S 74 15' W, 300 ft to corner 1, thence N 15 45' W, 1500 ft to corner 2, thence N 74 15' E, 300 ft to center end line, thence N 74 15' E, 300 ft to corner 3, thence S 15 45' E, 1500 ft to corner 4, thence S 74 15' W, 300 ft to point of beginning.

There are seven substantial posts, projecting at least 4 feet above the surface of the ground, or stone monuments, at least 3 feet high, one for the location monument, one at each of the four corners and one at the center of each end line as prescribed by A.R.S. 27-204.

Located, dated and posted on the ground this 26 day of October 1990.

ASARCO Incorporated

By: 

Agent

MIKE BOYD, RECORDER
PIMA COUNTY, ARIZONA
CERTIFICATE OF RECORDING

11/14/90
14:06:00

W
ASARCO INC
PO BOX 5747
MR T E SCATACCINI
TUCSON AZ 85703

3 PAGES	AT	\$	5.00
	CONVERSION FEE		3.00
0 AFFIDAVIT	AT	2.00 EACH	.00
0 COPIES	AT	1.00 EACH	.00
0 POSTAGE	AT	1.00 EACH	.00
0 SEARCHES	AT	10.00 EACH	.00

NO. OF PAGES: 003
SEQUENCE: 90138509
DOCKET: 08914 PAGE: 1980

RECORDING TYPE: LOCATION MINING CLAIM
GRANTOR: ASARCO INC +
GRANTEE: JACKIE 20

TOTAL 8.00

JEB
DEPUTY RECORDER

AMOUNT PAID \$ 8.00
2012 RD16 AMOUNT DUE \$.00

ENVELOPE

THE ABOVE SPACE FOR RECORDERS USE ONLY
TO BE RECORDED AS PART OF DOCUMENT

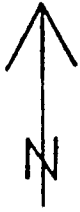
DO NOT DETACH CERTIFICATE FROM DOCUMENT

RECEIVED
B.L.M. AZ STATE OFFICE

NOV 30 1990

7:45 A.M.
PHOENIX, ARIZONA

8914 1980



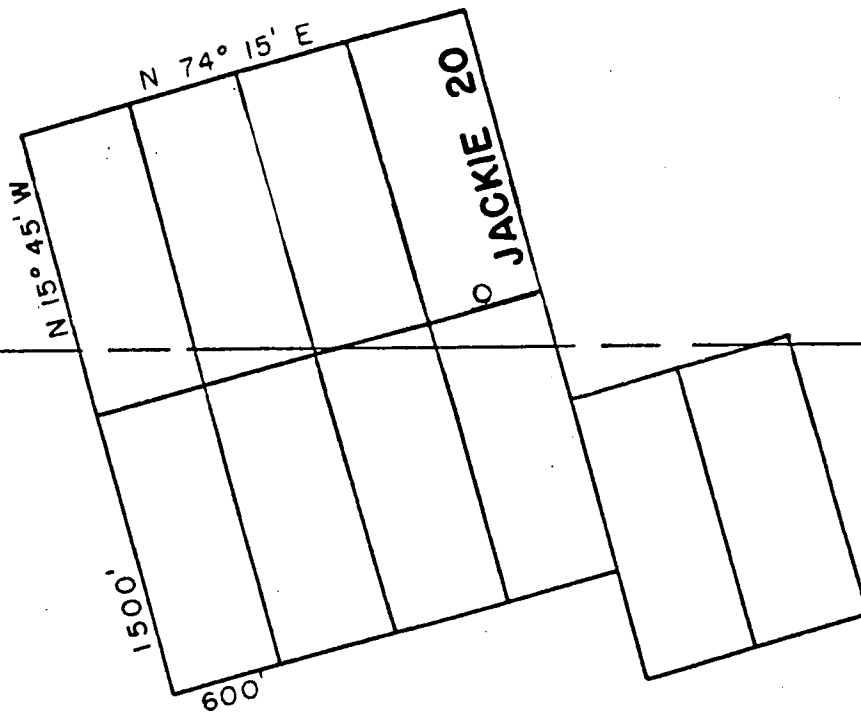
T. 12 S.
R. 8 E.

6

5

4

A MC 309106



8

RECEIVED
B.L.M. AZ STATE OFFICE

NOV 30 1990

7:45 A.M.
PHOENIX, ARIZONA

ASARCO INCORPORATED
MARANA, ARIZONA
85653

LODE CLAIM IN PIMA COUNTY, ARIZONA
SCALE 1" = 1000'
4" X 4" X 4 FT WOOD POSTS CORNERS,
ENDS, MONUMENTS

8914 1982